

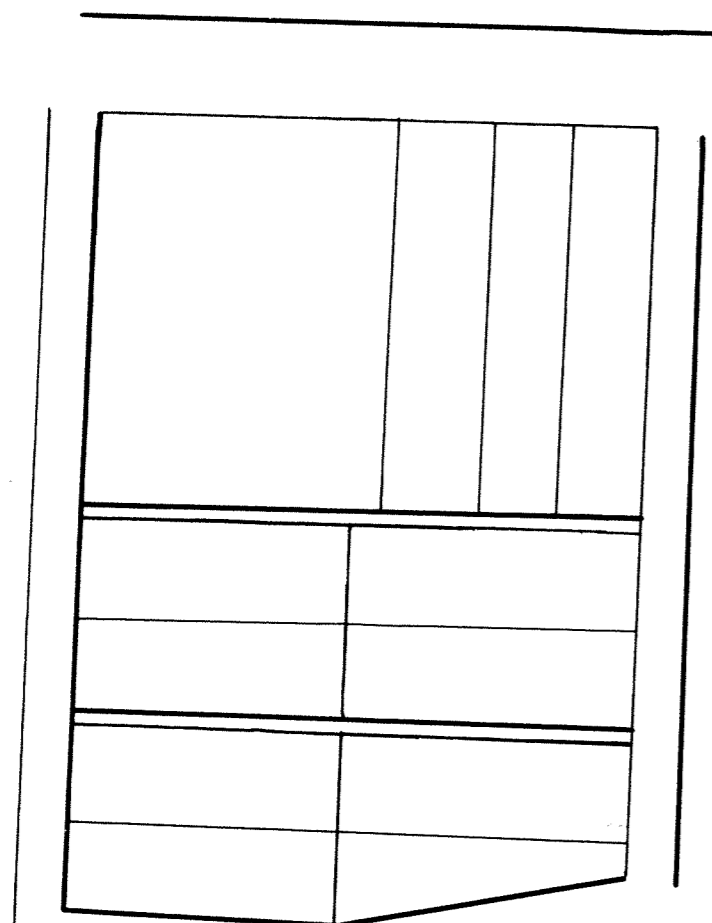
Page 1 of Vol. 2 Part 1 of the Plat Records was not used in the original book.

Bernice Montague  
Allen County Recorder

JOHN H. BARRS Addition To The Town of Lima

We, the undersigned donate the Streets and Alleys in this Plat to the Public for Highway purposes and further agree to establish the lines and corners as herein designated. In Testimony whereof we have hereunto set our hands and seals this 17th day of October A. D. 1868.

Signed in Presence of: Margaret Naftzger (S) R. B. Marshall (Seal)  
T. M. Robb. Sarah Berryhill. (S) H. W. Marshall (Seal)  
Sane Hanson. Patrick O'Connor. (S) J. R. Marshall (Seal)



The State of Ohio, Allen County SS:

Personally appeared before me this 17th day of October 1868, Margaret Naftzger, Sarah Berryhill, Patrick O'Connor, R. B. Marshall, H. W. Marshall, and J. R. Marshall and severally acknowledged the signing and sealing the foregoing instrument to be their free act and deed. Witness my hand and Notarial Seal.

(Seal) T. M. Robb, Notary Public, A.C.O.

John H. Barrs addition to Lima is laid out on Part of the west half of the north East quarter of Section number thirty one (31) Township three South of Range Seven East of the First meridian Ohio. Beginning thirty feet north of the North East corner of out Lot No. 24 in the Town of Lima, Allen County Ohio, thence East on the South line of Market Street 295 feet thence South 391.78 feet, thence S. 79° W. 134 ft. thence West Parallel with Market Street 146 feet thence North 420 feet to the place of beginning for Number and Size of lots see Plat. there is a stone monument erected at the South west corner of Lot No. 9 to mark future Surveys.

I hereby certify the above to be a correct Plat and description Surveyed by me this 10th day of June A.D. 1867.

S. S. Brand, Surveyor.

Recd. for Record  
And Recorded.

J. M. Haller, Rec. A. C. O.

I hereby certify that the foregoing Plat is correctly transcribed.

R. A. Stepleton  
Recorder.

I hereby certify that the above plat is correctly transcribed this 19th day of January, 1970.

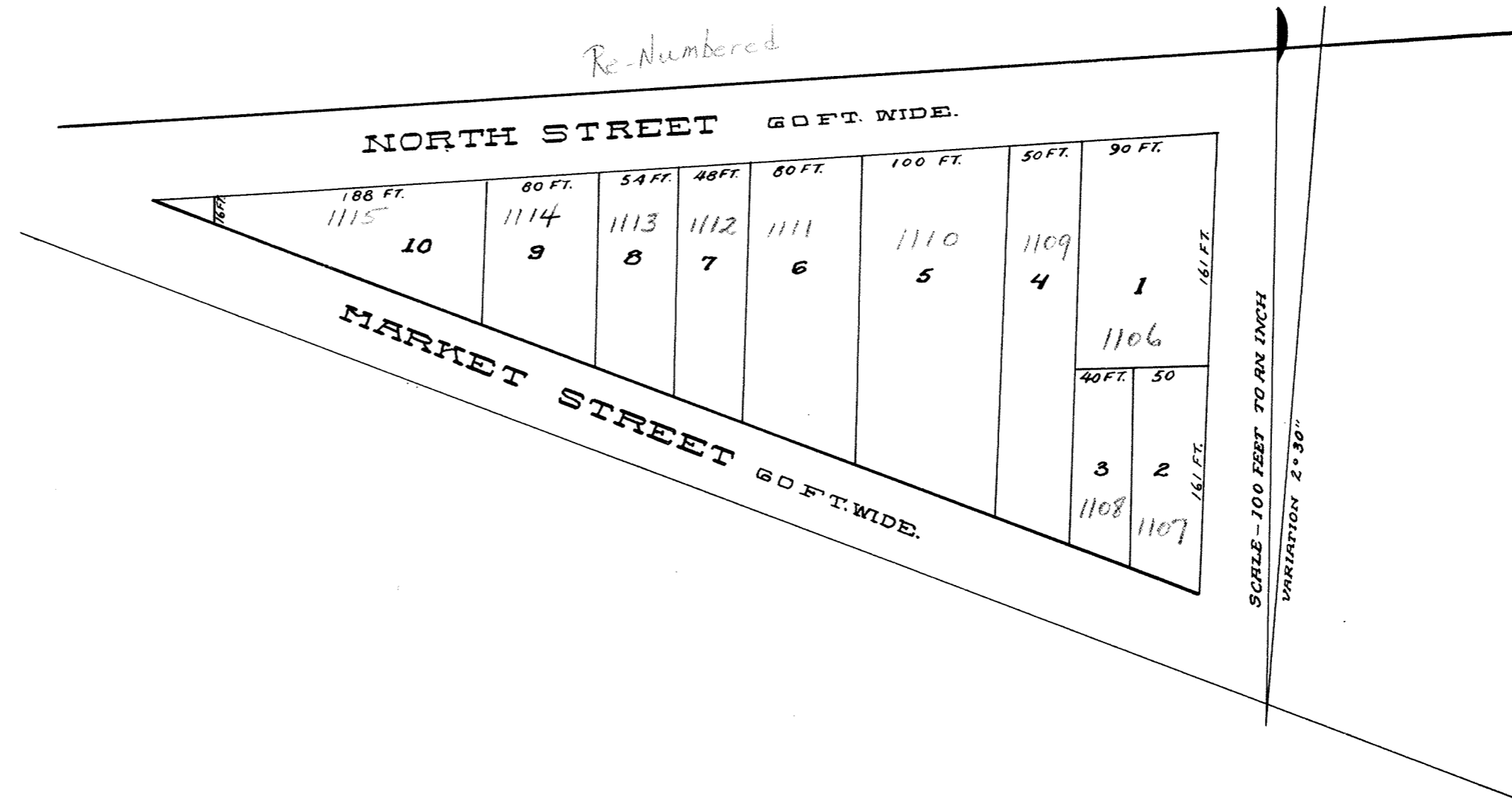
Bernice Montague  
Allen County Recorder







—GEORGE WILLIAM'S—  
—ADDITION—  
—TO—  
—TOWN OF LIMA—  
—OR—  
—KNOXVILLE—



Page 10 of Vol. 2 Part 1 of the Plat Records was not used in the original book.

*Bernice Montague*  
Allen County Recorder

Is laid out on a piece of land lying immediately in the fork of North and Market Street beginning where the west line of the East half of the North west of Section No. thirty six (36) Town three (3) South of Range Six (6) East of the first Meridian Ohio crosses the South line of North Street thence N. 84 1/2° E. 690 feet thence South 322 feet to the North line of Market Street, thence N. 71° W. with the North line of Market Street to the West line of Said East half of the North west quarter of Sec. 36 thence North with the said west line 16 ft. to the place of beginning the number of lots run from one to ten the length and breadth of lots are marked in feet (See Plat) there is a Stone Monument erected at the North East corner of lot No. five to mark future Surveys. I hereby certify that above Plat and description is correct as Surveyed by me this 20th day of Jan. A.D. 1869.

S. I. Brand, Surveyor.

The State of Ohio,  
Allen County, SS:

We hereby, X to public use the streets and alleys set out in the foregoing plat for highway purposes, etc. etc. In Witness whereof the said George Williams and Lucy Williams his wife have hereunto set their hands & Seals this 12th day of March A. D. 1869.

The State of Ohio,  
Allen County, SS:

Before me, T. W. Brotherton, a Notary Public within and for the County of Allen in the State of Ohio, personally came George Williams and Lucy Williams his wife and acknowledged that they did plat out the above addition to Lima Allen County Ohio by their own voluntary act and deed and for the purposes therein set forth.  
In Testimony whereof I have hereunto set my hand and official seal this 12 day of March A. D. 1869.

George Williams.  
Adam Reid.  
Joseph Reid.  
Luther Reighard.  
S. F. Reighard.  
William Ebling.  
Inez A. Overton.  
William Knox.  
Eliza I. Rennard.  
Henry Morris.

(Seal.) T. W. Brotherton, Notary Public.  
Allen County, Ohio.

Received March 17 1870 and Recorded March 17, 1870.

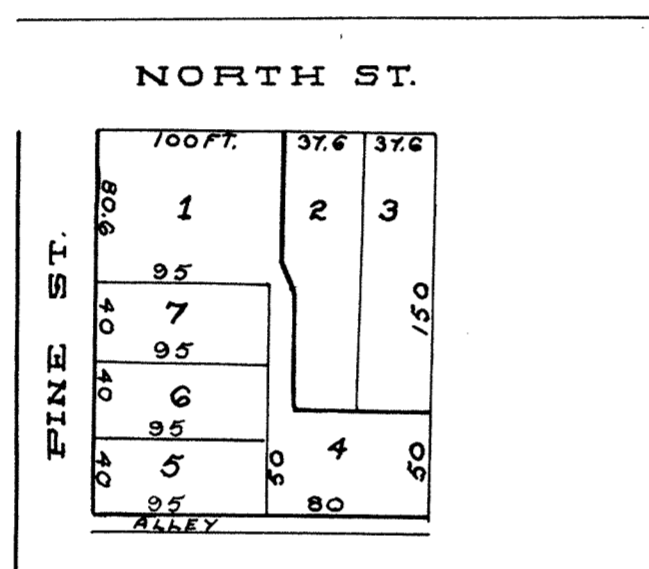
A. R. Krebs, Recorder, A. C. O.

I hereby Certify that the foregoing Plat is correctly transcribed.

F. A. Stepleton  
Recorder.

I hereby certify that the above plat is correctly transcribed this *19th* day of *January*, 1970.

*Bernice Montague*  
County Recorder.



For Ordinance # 095-04 Vacating Pt of Pine St  
 & Alley See Deed bk 927 Pg 575  
 Plat Book 26 Pg 9

The Following is a Plat of John and Mary K. McKibbens Subdivision  
 of Lot No. one in Baxters Addition to Lima, Ohio.

Lot No one is 80 feet fronting on Pine and 100 feet on North Streets.  
 Nos. 2 & 3 fronts on North Street 37½ feet each and 150 feet deep.  
 Lot No. 4 is 50 by 80 feet. Lots Nos. 5, 6, & 7 are each 40 feet  
 front on Pine Street and 95 feet deep. An alley way between Lots  
 Nos. 2, 6 & 7 opening into Lot No.4. The size of all Lots are marked  
 in feet on said Plat.  
 We the said John McKibben and Mary K. McKibben desire to have the  
 above Record as a permanent Subdivision.  
 In Witness Whereof we hereunto set our hands and seals this this 1st.  
 day of April A. D. 1870.

Witness: J. M. Haller, John McKibben. (Seal)  
 Mary K. McKibben. (Seal)

State of Ohio, Allen County, SS:

Before me, a Notary Public within and for said County and  
 State personally appeared John McKibben and Mary K. McKibben and  
 acknowledged the signing and sealing of the above plat to be their  
 voluntary act for the purposes therein set forth.  
 In Witness whereof I set my hand and official seal this 1st. day of  
 April A.D. 1870.

J. M. Haller, Notary Public.

(Seal)

Allen Co. O.

I hereby Certify that the foregoing Plat is correctly transcribed.

F. A. Stepleton

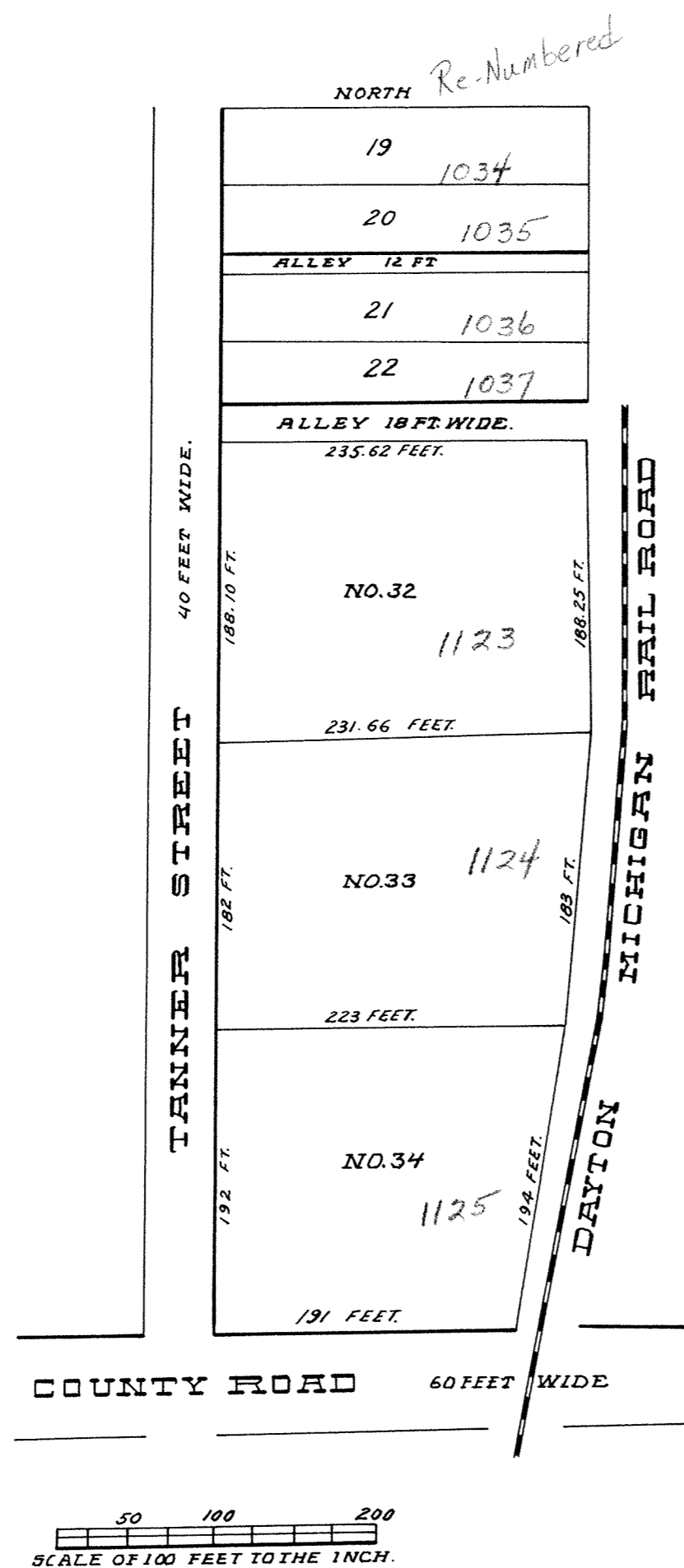
Recorder.

I hereby certify that the above plat is correctly transcribed  
 this 19<sup>th</sup> day of January, 1970.

*Bernice Montague*  
 County Recorder







For Vacation of Alley  
between # 1037 and 1123  
See Deed Vol.# 457 Pg#11  
Plat Book # 11. Pg #65.

I hereby Certify that the foregoing Plat is correctly transcribed.

F. A. Stepleton  
Recorder.

I hereby certify that the above plat is correctly transcribed  
this 19<sup>th</sup> day of *January*, 1970.

*Bernice Montague*  
County Recorder

Millers Addition Extended to the town of Eureka, Allen County, Ohio is laid off on the South part of the East half of the South West quarter of Section thirty one (31) Township three (3) South Range Seven (7) East of first Meridian Ohio, the size of all lots are marked on the plat. The width of all streets & alleys are marked on the Plat, there is a Monument erected at the North west corner of lot No. 32 and at the North west corner of lot No. 33 from which to make future Surveys. All lots extend to the center of Tanner Street.

I certify that the foregoing plat to be correct as surveyed by me this 27th day of May A.D. 1870.

D. D. Nicholas, Sury.

We hereby sign and seal the above plat of Lot No. 33 for the purposes therein expressed. Witness our hands and seals this 30th day of May 1870.

Executed in presence of:

George Jameson, J. M. Jameson. (Seal)  
Hamilton Roberts. B. M. Jameson. (Seal)

State of Ohio, Allen County, SS:

Before me a Notary Public in and for said county personally appeared the above named Joshua M. Jameson and Rebecca M. Jameson, his wife and acknowledged the signing and sealing of the above plat of Lot 33 to be their voluntary act and deed and the Said Rebecca M. Jameson being at the same time examined by me separate and apart from her Said husband and the contents of said instrument made known to her by me, she then declared that she did voluntarily sign, seal and acknowledge the same and that she is still satisfied therewith this 30th day of May A.D. 1870.

George Jameson. Notary Public A.C.O.

We hereby sign & Seal the above Plat of Lot No. 34 for the purposes therein expressed. witness our hands and Seals this 4th day of June A. D. 1870.

Executed in presence of:

George Jameson, Jesse Hall. (Seal)  
G. W. Swaney. her  
Margaret X Hall. (Seal)  
mark.

State of Ohio, Allen Co. SS:

Before me a Notary Public in and for said County personally appeared Jesse Hall and Margaret Hall his wife above named, and acknowledged the signing & Sealing of the above plat of Lot No. 34 to be their voluntary act and deed and the said Margaret Hall being by me at the same time examined separate and apart from her husband and the contents of said instrument made known to her by me, she then declared that she did voluntarily sign and seal and acknowledge the same and that she is still satisfied therewith.

June 4 A.D. 1870. (Seal) George Jameson Notary Public Allen Co. O.

By virtue of an order of the Probate Court of the County of Allen and State of Ohio, dated July 11th 1870.

I hereby sign and seal the above plat of Lot No. 32 for the purposes therein expressed as guardian of John C. Halm, Garvill O. Halm, Albert C. Halm, William B. Halm, Lucy A. Halm, George M. Halm & Mary E. Halm minor heirs of Sophia Halm deceased.

Executed in presence of: Simon Halm, (Seal)

George Jameson.  
Joshua M. Jameson. State of Ohio, Allen County, SS:

Before me a Notary public in and for said County personally appeared Simon Halm, and acknowledged the signing and sealing of the above plat of Lot No.32 as Guardian of the above mentioned minors as his voluntary act and deed and by virtue of an order of the probate Court of Allen Co. O.

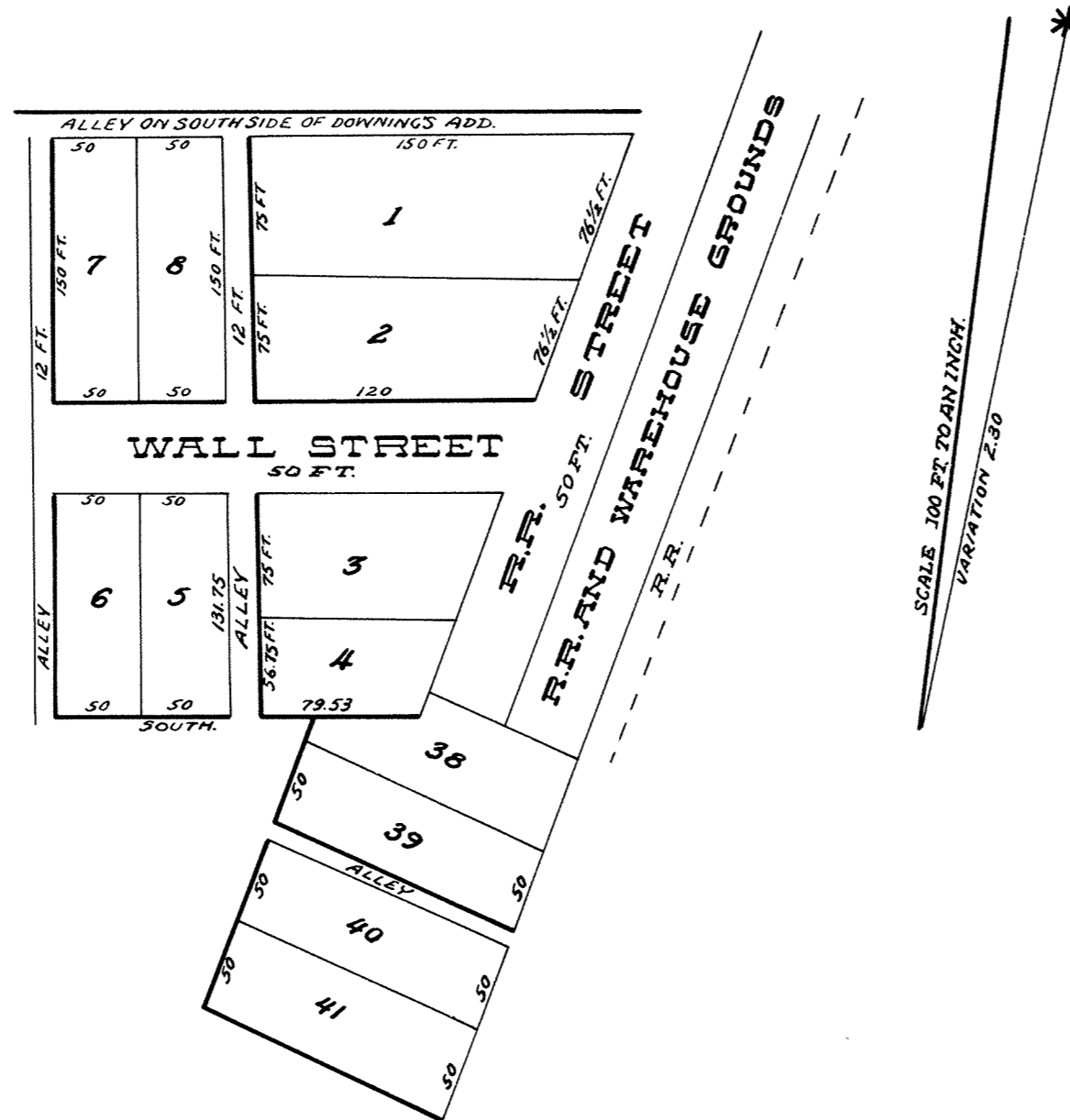
July 11th A. D. 1870. (Seal) George Jameson.  
Notary Public,  
Allen County, O.

Received Aug. 6, 1870 & Recorded Aug. 11, 1870.

A. R. Krebs, Recorder.

BUCYRUS ROAD 60 FT WIDE.

DOWNINGS ADD.



George Harpsters Addition to the Town of west Cairo is laid out on the North Part of the North West quarter of Section 36 Town 2 South of Range 7 East of the first Meridian Ohio the Streets and alleys cross at right angles except Rail Road Street which runs parallel with the Dayton and Michigan Rail road the lots No. from 1 to 8 lots 38, 39, 40 and 41 belong to Downings Addition to Cairo Harpsters Add. lies 212 ft. south of the South line of the Bucyrus Road and 100 feet West of the Dayton and Michigan Rail Road.

I hereby certify that the above is Correct as surveyed by me this 19th day of June A. D. 1867.

S. J. Brand, Sur. A.C.

Received Oct. 20th and recorded the 28th 1870.

A. R. Krebs, Recorder A.C.O.

I hereby Certify that the foregoing Plat is correctly transcribed.

F. A. Stepleton

Recorder.

I hereby certify that the foregoing plat is correctly transcribed this 19th day of January, 1970.

*Bernice Montague*  
Allen County Recorder

20 & 21

A PLAT KNOWN AND DESCRIBED AS FOLLOWS [VIZ] THE BURYING GROUND WHICH IS KNOWN AS THE CAMPBELL BURYING GROUND WHICH IS SITUATED ON THE WEST SIDE OF THE EAST HALF OF THE SOUTHWEST QUARTER OF SECTION NO. ELEVEN (11) TOWNSHIP NO. TWO (2) SOUTH OF RANGE SEVEN (7) EAST IN ALLEN COUNTY, STATE OF OHIO. RECEIVED FOR RECORD MARCH 21ST AND RECORDED JUNE 28<sup>th</sup> 1871. A. K. KREBS REC. D. A. C. O.

			EAST.		
Lot No. 1.	Lot No. 16.	Lot No. 17.	LOT NO. 32	LOT NO. 33	LOT NO. 48.
Lot No. 2	Lot No. 15.	Lot No. 18	LOT NO. 31.	LOT NO. 34	LOT NO. 47
Lot No. 3	Lot No. 14	Lot No. 19.	LOT NO. 30	LOT NO. 35	LOT NO. 46
Lot No. 4	Lot No. 13	Lot No. 20	LOT NO. 29	LOT NO. 36.	LOT NO. 45
Lot No. 5	Lot No. 12	Lot No. 21.	LOT NO. 28	LOT NO. 37	LOT NO. 44
Lot No. 6	Lot No. 11.	Lot No. 22	LOT NO. 27	LOT NO. 38	LOT NO. 43
Lot No. 7	Lot No. 10.	Lot No. 23.	LOT NO. 26.	LOT NO. 39.	LOT NO. 42
Lot No. 8. EIGHT FEET WIDE AND TWENTY-SEVEN FEET LONG.	Lot No. 9. EIGHT FEET WIDE AND TWELVE FEET LONG	Lot. No. 24. EIGHT FEET WIDE AND NINE FEET LONG.	LOT NO. 25	LOT NO. 40	LOT NO. 41.

NORTH

SOUTH

I HEREBY CERTIFY THAT THE FOREGOING PLAT IS CORRECTLY TRANSCRIBED. SEPT. 1913. *J. A. Stepten* RECORDER.

WEST I hereby certify that the above plat is correctly transcribed this 19<sup>th</sup> day of January, 1910.

*Bessie Montague* Allen County Recorder

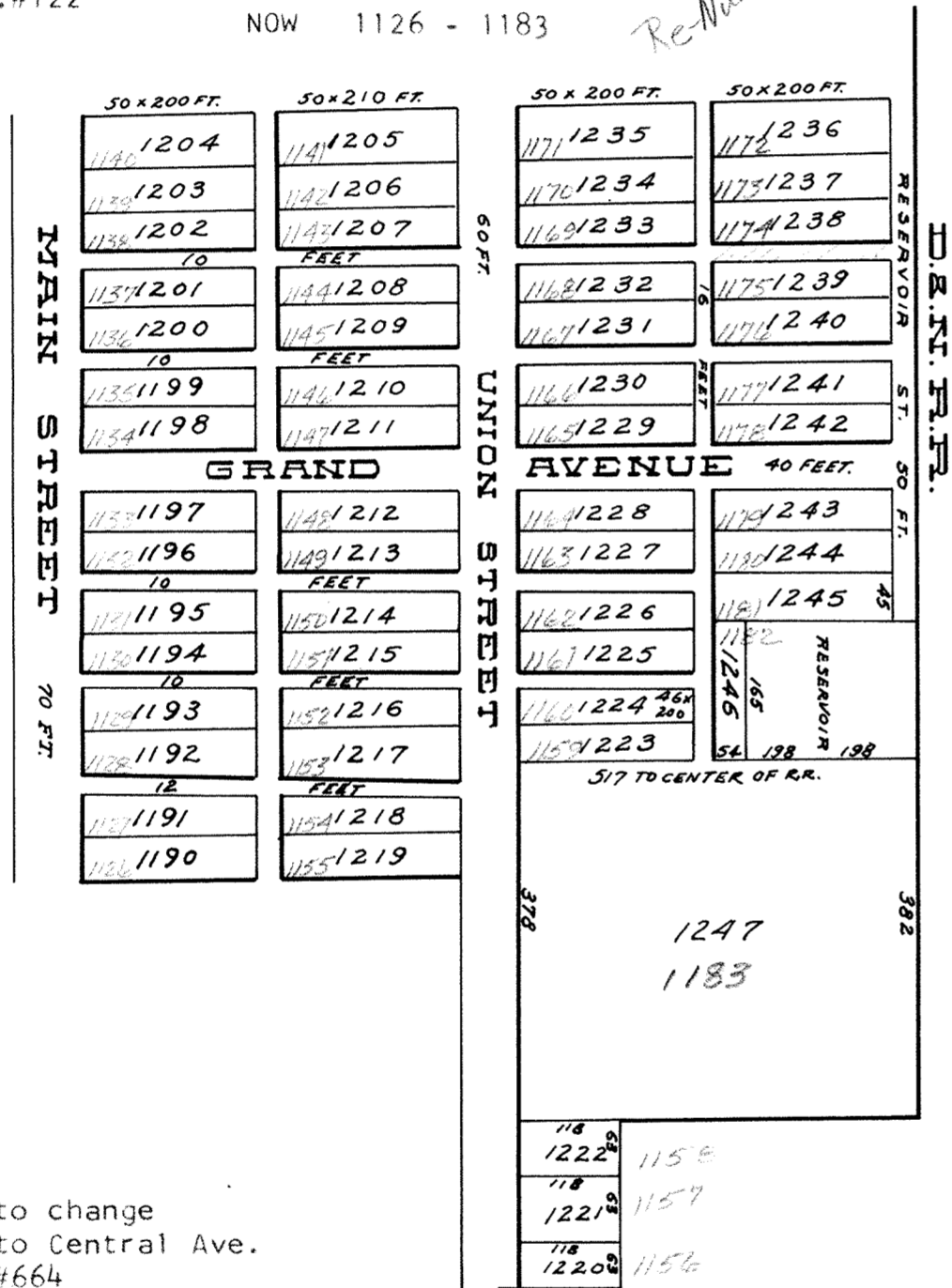
NORTH

ROBB'S  
3RD. ADDITION  
TO  
LIMA.

For  
City Ordinance #188-67  
To vacate public alley  
between lots #1145 & 1146  
See Deed volume #471 Pge. 381.  
See Plat Book # 11 Pge. #122

NOW 1126 - 1183

Re-Numbered



For Ordinance #99-69 to change  
name of Reservoir St. to Central Ave.  
See Deed Vol. #488 Pg. #664

For Ordinance #24-88 To Vacate Public Alley  
Between #1149-50 and 1162-63 and 1160-61  
And Between 1169 thru 1168 and 1175 thru 1181  
See Deed Vol 711 Pg 801

For Ordinance #12-73 To Vacate Part Alley  
Between Lots 1174 & 1175 See Deed Vol. #533  
Page 621 - Plat Book #12 Page #187.

For Ordinance 126-93 To vacate  
Alley between Lots 1153-1154  
see Deed Vol 781 Pg 583

For Affidavit as to Unplatted alley  
Adj. to 1141 See Deed Vol. #579 Page #206.

For Ordinance #35-80 To Vacate Pt Alley  
Between Lots 1152 & 1151 See Deed Vol. #625  
Page #232 Plat Book #15 Page #101.

Robbs 3d Addition to Lima is Located on the South west quarter  
of Section Thirty (30) Township three (3) South of Range Seven (7)  
East in Allen County, Ohio, all Streets run at right angles, the width  
of Streets and alleys is marked in feet on the Plat. The number and  
Size of lots are marked the Plat. Stones are Planted at the North  
west corner of Lots No. 1197 & 1228 and at the North East corners of  
Lots No. 1212 & 1243.

J. M. Haller, Surveyor.

We, Thomas M. Robb, T. D. Robb and James Irvine do Acknowledge the  
above Survey, as the same is platted, as our free and voluntary act  
and deed, for the uses and purposes therein expressed.  
Witness our hands and seals this 28th day of July A. D. 1871.

The State of Ohio,  
Allen County, SS:

Thomas M. Robb. (Seal)  
Theodore D. Robb. (Seal)  
James Irvine (Seal)

Before me a Notary Public in and for said County, came T. M. Robb,  
T. D. Robb and James Irvine, and acknowledged the signing and  
sealing of the foregoing plat as their voluntary act and deed.  
Witness my hand and official seal this 28th day of July 1871.

J. E. Richie, Notary Public Allen  
Co. Ohio.

(Seal)

Received August 1st. and Recorded the 3rd 1871.

A. R. Krebs, Recorder, A. C. O.

I hereby certify that the foregoing Plat is correctly transcribed,

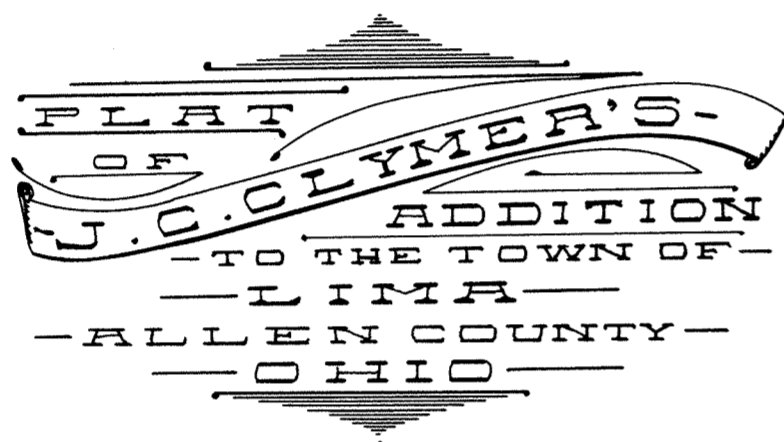
F. A. Stepleton

Recorder.

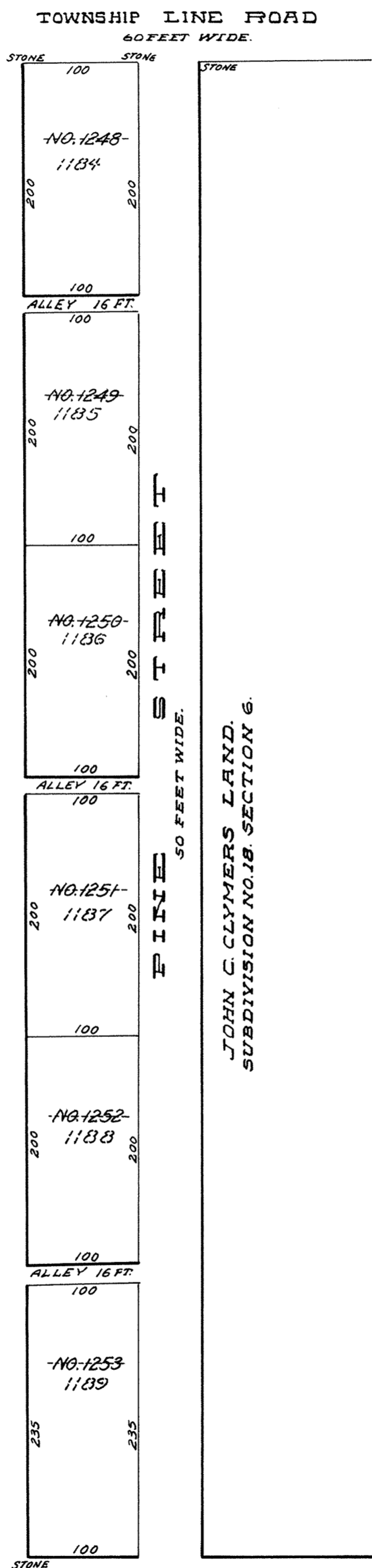
I hereby certify that the above plat is correctly transcribed  
this 19th day of January, 1970.

Bernice Montague  
Allen County Recorder.

For Ordinance # 144-98 Amending  
Ordinance 123-98 to correct legal  
description see deed Vol 848, Pg 9



*Re-Numbered*



For Ordinance to vacate  
certain alley along  
lot 1186 See Deed Vol 402  
Page 411

J. C. Clymers Addition to Lima, Ohio,  
is laid out on the North west Corner of the North East quarter of Section  
Six (6) Township Four (4) South Range Seven (7) East and being the west  
Part of Subdivision No. 18 of of the North half of said Section Six (6),  
Lots No. 1248, 1249, 1250, 1251 and 1252 are Each 100 by 200 feet and Lot  
No. 1253 is 100 feet wide and 235 feet long. All Alleys run at right  
angles to Pine Street and are 16 feet wide look ? Pine Street is 50  
feet wide. There is a stone Planted at the North East corner of lot  
No. 1248 and at the South west corner of lot No. 1253 from which to make  
future surveys. The north west Corner of Lot No. 1248 is 30 feet south  
of the quarter Post on the north side of Section Six Town 4 South Range  
Seven East. Scale of Plat 100 feet to the inch Magnetim 2' 30' to  
East.

I Certify that the foregoing Plat and Description to be Correct as  
Surveyed by me July 31st, 1871.

D. D. Nicholas. Surveyor.  
Allen County, Ohio.

In Testimony Whereof we have hereunto set our hands and seals this 5th  
day of August, 1871.

Joseph C. Clymer. (Seal)  
Margaret E. Clymer. (Seal)  
Byron Bowers. (Seal)

State of Ohio,  
Allen County, SS:

Before me a Notary Public in and for said County Personally  
Appeared Joseph C. Clymer and Margaret E. Clymer his wife And Byron  
Bowers and acknowledged that they did sign and seal the foregoing Plat and  
that the same is their free act and deed. I Further Certify that I did  
examine the said Margaret E. Clymer separate and apart from her said husband  
and did then and there make known to her the contents of the foregoing  
Instrument and upon that Examination she did declare that she did voluntarily  
sign seal and acknowledge the same and that she is still satisfied therewith.

In Testimony Whereof I have herewith set my hand and Notarial  
Seal this 5th day August A.D. 1871.

Signed, sealed and acknowledged  
in presence of:

George Jameson,  
Joshua M. Jameson.

(Seal)

George Jameson, Notary  
Public, Allen County, Ohio.

Received Aug. 8th and Recorded the 23rd 1871.

A. R. Krebs,  
Recorder A.C.O.

I hereby Certify that the foregoing Plat is correctly transcribed.

F. A. Stepleton

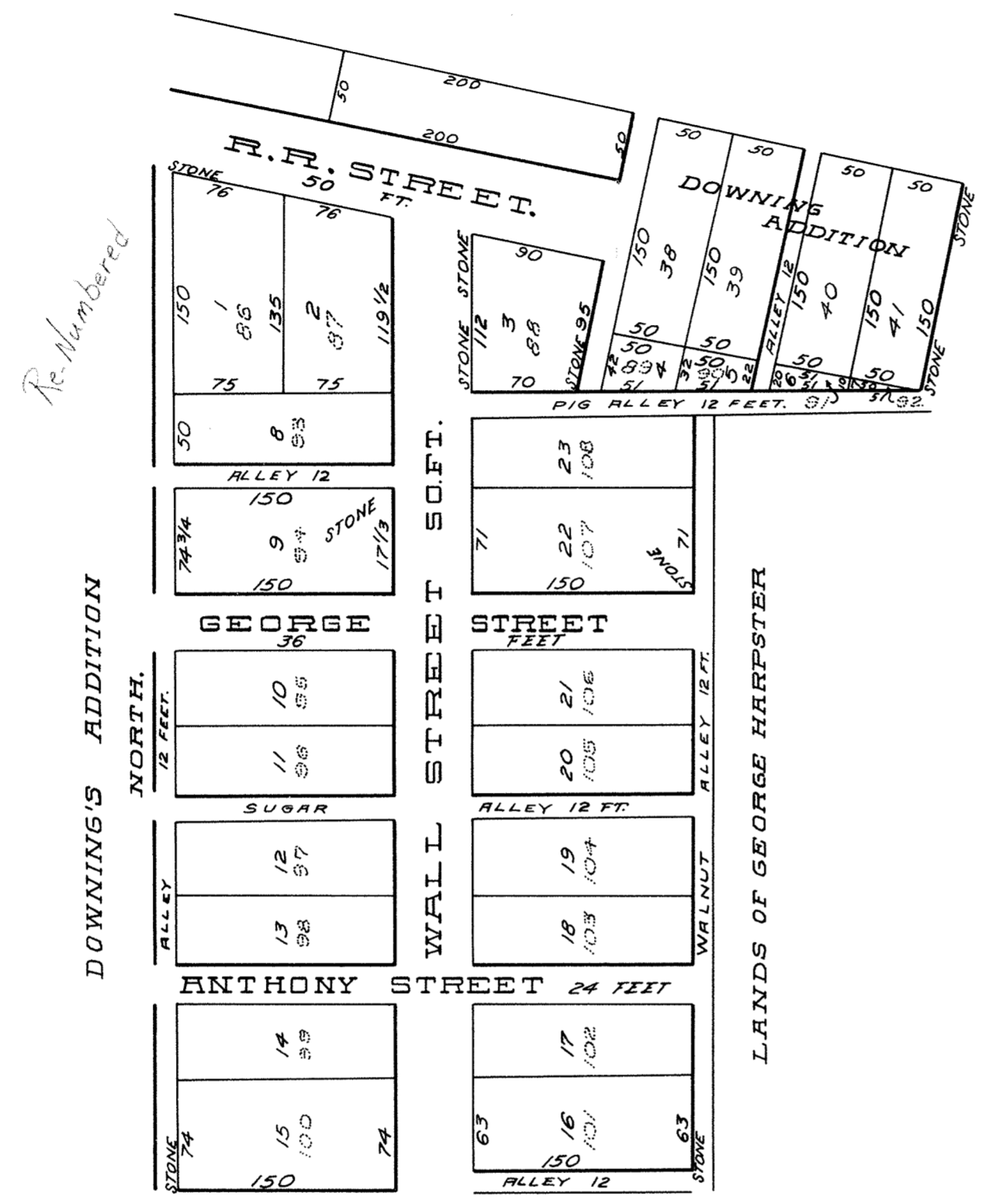
Recorder.

I hereby certify that the above plat is correctly transcribed this 19th day of

January 1970.

*Bernice Montague*  
Allen County Recorder

**PLAT OF**  
**GEORGE HARPSTER**  
**ADDITION**  
**TO THE TOWN OF**  
**CAIRO**  
**ALLEN COUNTY**  
**OHIO.**



*Re-Numbered*

George Harpsters Addition to the Town of Cairo Allen County Ohio is laid out on the North Part of Out Lots Nos. Six (6) Seven (7) and Eight (8) in Aaren Teagardens Addition of Out Lots to Cairo Allen Co. Ohio.

Lots Nos.8, 10, 11, 12, 13, 14, 17, 18, 19, 20, 21 and 23 are each fifty 50 feet front and one hundred and fifty (150) feet deep. The size of all fractional lots are marked on the Plat the streets and Alleys cross at right angles and their width are marked on the Plat. There are stones Planted at the following Places at the N. E. corner of lot No. 1. At the S. W., N. W. and N. E. corner of lot No.3 at the S. E. Corner of No.9 at the N. W. Corner of No.15 at the S.W. of No. 16 and at the S. W. corner of No.22 and at the South End of No.7 from which to make future surveys.

I hereby certify that the foregoing Plat and Description of George Harpsters Addition to Cairo to be correct as Surveyed by me the 3rd day of August A. D. 1871.

D. D. Nicholas.  
Surveyor Allen Co. Ohio.

We, the undersigned George Harpster and Susan Harpster, proprietors of the above Plat being George Harpsters Addition to the Town of Cairo Allen Co. Ohio was made at our instance and request and all streets and alleys therein designated be hereby donated to the Public as Public highways and asks that the same shall be admitted to Record according to the Statutes in such cases made and provided.

In Testimony whereof we have hereunto set our hand and seals this 11, Day of August A. D. 1871.

A. J. Mell.  
John H. Knott Attest: George Harpster. (seal)  
Susan Harpster. (Seal)

State of Ohio  
Allen Co. SS: Before me a Justice of the Peace in and for said County Personally appeared the above named George Harpster and Susan Harpster his wife and acknowledged the signing and sealing of the above Plat to be their voluntary act and deed for the purposes therein expressed.

In Testimony Whereof I hereunto set my hand on this 11 day of August A. D. 1871.

A. J. Mell, J. P.

Received August 28th and recorded October 31, 1871.

A. R. Krebs, Recd. A. C. O.

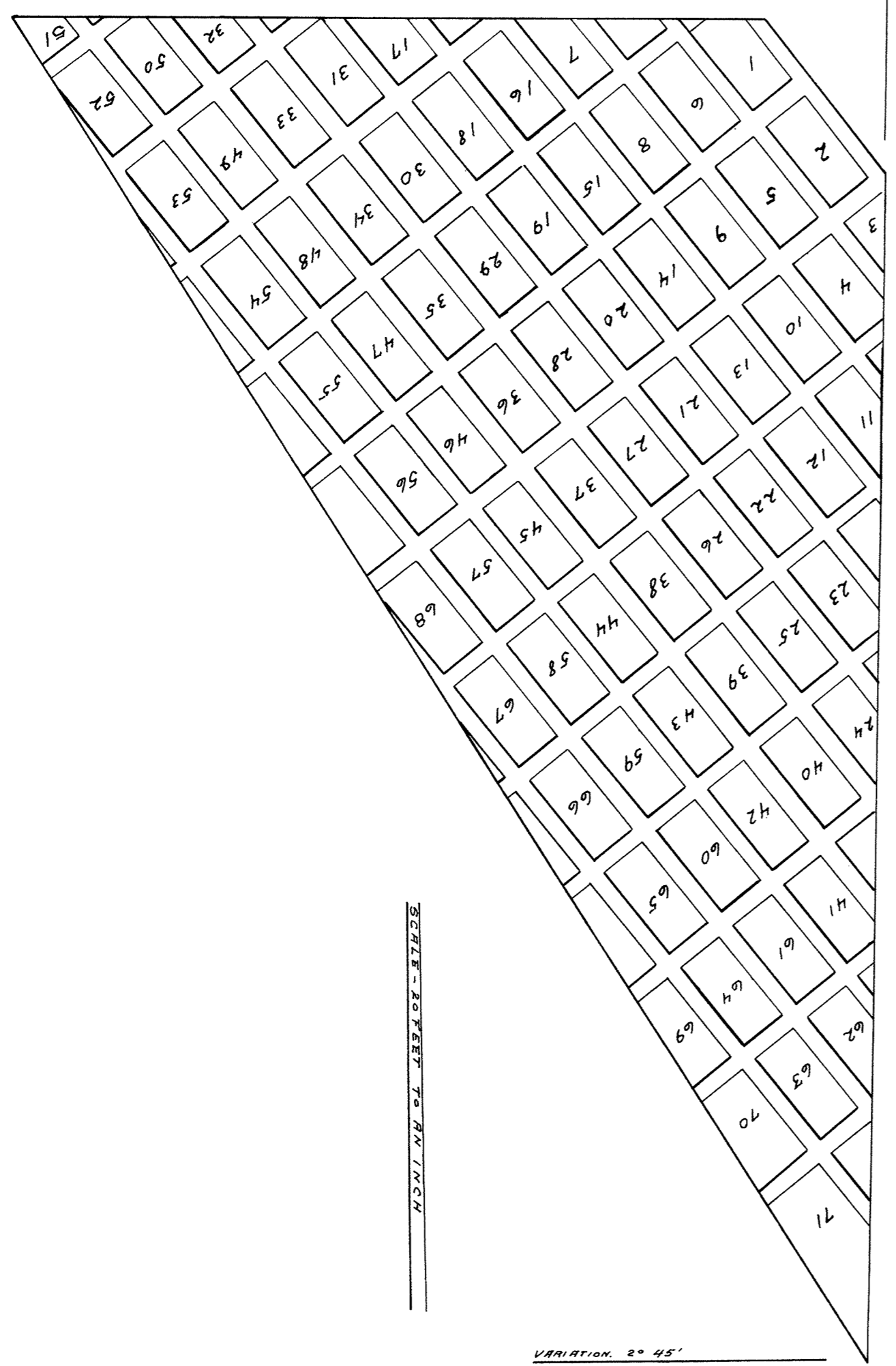
I hereby Certify that the foregoing Plat is correctly transcribed.

F. A. Stepleton

Recorder.

I hereby certify that the above plat is correctly transcribed this 19<sup>th</sup> day of January, 1970.

*Bernice Montague*  
Allen County Recorder



Clementine Brices Addition to the Columbus Grove Cemetery Grounds.

And Consists of the North west Corner of the East half of the North west quarter of Section five Township two South Range seven East Allen County, Ohio, Commencing at a stone Marked S. on the Plat at the North west corner of said tract of land thence South 142 feet thence North 56" East 258 feet Thence West 214 feet to the Place of beginning, the same Being Divided into 71 lots and fractional lots all full lots are 16 feet by Eight feet and all alleys are two feet in width.

I do hereby Certify the foregoing Plat and Description of Clementine Brices Addition to the Columbus Grove Cemetery to be Correct. September 23, 1871.

George S. Renner,  
Surveyor.

Received for Record Oct. 20th 1871 and Recorded November 3rd 1871.

A. R. Krebs Recorder A. C. O.

I hereby Certify that the foregoing Plat is correctly transcribed.

F. A. Stepleton  
Recorder.

I hereby certiy that the above plat is correctly transcribed this 19<sup>th</sup> day of January, 1970.

Bernice Montague  
Allen County Recorder





John H. Barrs Add. to The Town of Lima.

We the undersigned Donate the streets and Alleys in this Plat to the Public for Highway Purposes and further agree to establish the lines and Corners as herein designated. In Testimony Whereof we have hereunto set our hands and seals this 17th day of October A.D. 1868.

Margaret Naftzger.	(Seal)	R. B. Marshall.	(Seal)
Sarah Berryhill.	(Seal)	H. W. Marshall.	(Seal)
Patrick O'Connor.	(Seal)	J. R. Marshall.	(Seal)

Signed in Presence of  
The. Robb. Samuel Hanson.

The State of Ohio, Allen County, SS:  
Personally appeared before me this 17th day of October 1868 Margaret Nafzger, Sarah Berryhill, Patrick OConnor R. B. Marshall, H.W. Marshall and I.R. Marshall and severally acknowledge the signing and sealing the foregoing instrument to be their free act and deed. Witness my hand and Notarial Seal.

(Seal) Thomas M. Robb, Notary Public,  
Allen County, Ohio.

John H. Barrs Addition to Lima,

Is laid out on Part of the West half of the North East quarter of Section number thirty one (31) Township Three South of Range Seven East of the first Meridian Ohio Beginning twenty feet North of the North East corner of out lot No.24 in the Town of Lima, Allen County, Ohio thence East on the South line of Market Street 295 feet thence South 391.78 feet thence S. 79° W. 134 ft. thence West Parallel with Market Street 146 ft. thence North 420 feet to the place of beginning. For number and size of lots See plat. There is a stone monument erected at the South West corner of lot No.9 to mark further surveys.

I hereby Certify the above to be a Correct Plat and Description Surveyed by me this 10th day of June A. D. 1867.

S. J. Brand, Surveyor.

Received Feby. 13th 1872, and recorded the 20th 1872.

A. R. Krebs, Recorder, A. C. D.

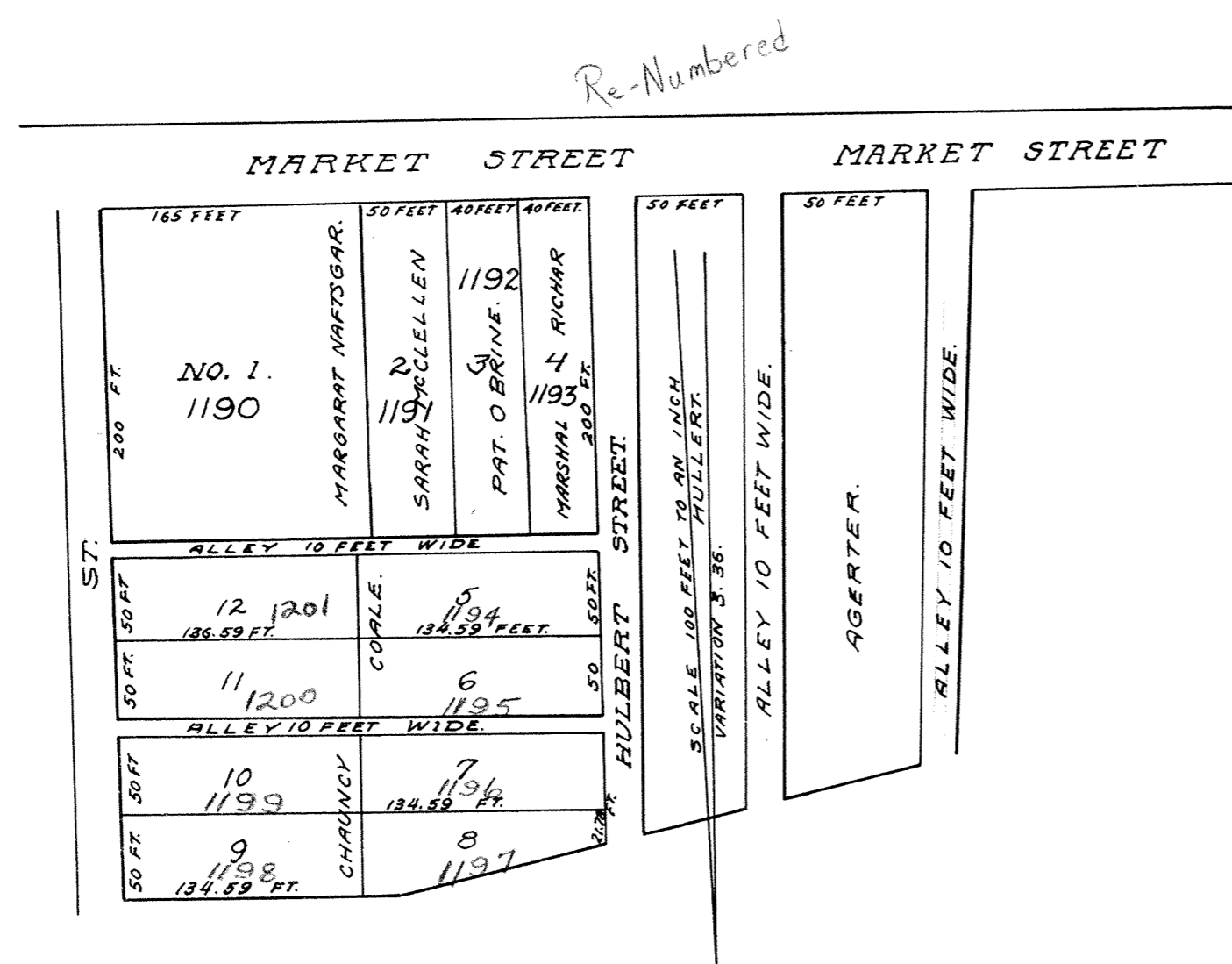
I hereby Certify that the foregoing Plat is correctly transcribed.

F. A. Stepleton

Recorder.

I hereby certify that the above plat is correctly transcribed this 19<sup>th</sup> day of January, 1970.

*Bernice Montague*  
Allen County Recorder.



PLAT OF  
YANTS ADDITION  
 TO THE TOWN OF  
CAIRO  
 ALLEN COUNTY  
OHIO

Yants Addition to the Town of Cairo Allen Co. Ohio

Is laid out on the North West corner of the North East quarter of Section Thirty-two (32) Township two (2) South Range Seven (7) East of the first Meridian Ohio, All Streets and Alleys cross at right angles and their width is Marked on the Plat.

Lots Nos. 74, 75, 76, 77, 78, 79, 80, 81, 83, 84, 85, 86, 88, 89, 91, 92, 93, 94, 96 and 97 are Each 50 feet front and 150 Deep and lots Nos. 82 and 90 are each 60 2/3 feet front and 150 feet deep. Lots Nos. 87 and 95 are each 72 feet and 150 feet deep. There are stones planted at the North West Corner of lots Nos. 74, 77 and 87 and at the South East Corner of lots Nos. 76 and 81 and at the North East Corner of lot No. 81 to make further Surveys from.

I hereby Certify that the above Plat to be correct as surveyed by me the 27th day of November A. D. 1871.

D. D. Nicholas, Surveyor Allen Co. Ohio.

We, the undersigned N. B. Yants and Drucilla M. Yant Proprietors of the Above Plat being Yants Addition to the town of Cairo Allen Co. Ohio was made at our instance and request and all streets and Alleys therein designated be hereby donated to the Public as Public highways and asks that the same shall be made and Admitted to record according to the Statute in such cases made and provided.

In Testimony Whereof we have hereunto set our hands and seals this 29 day of January A. D. 1872.

Charles Shock, Attest: W. B. Yant. (Seal)  
 D. M. Yant. (Seal)

State of Ohio,  
 Allen County, SS:

Before me A. J. Mell a Justice of the Peace in and for said County Personally came the above named N. B. Yant and Drucilla M. Yant his wife and acknowledged the signing and sealing of the above Plat to be their voluntary act and deed for the purposes therein expressed.

In Testimony Whereof I have hereunto set my hand this 29 day of January A.D. 1872.

A. J. Mell. a Justice of the Peace.

Received Febry. 7th and Recorded the 20th 1872.

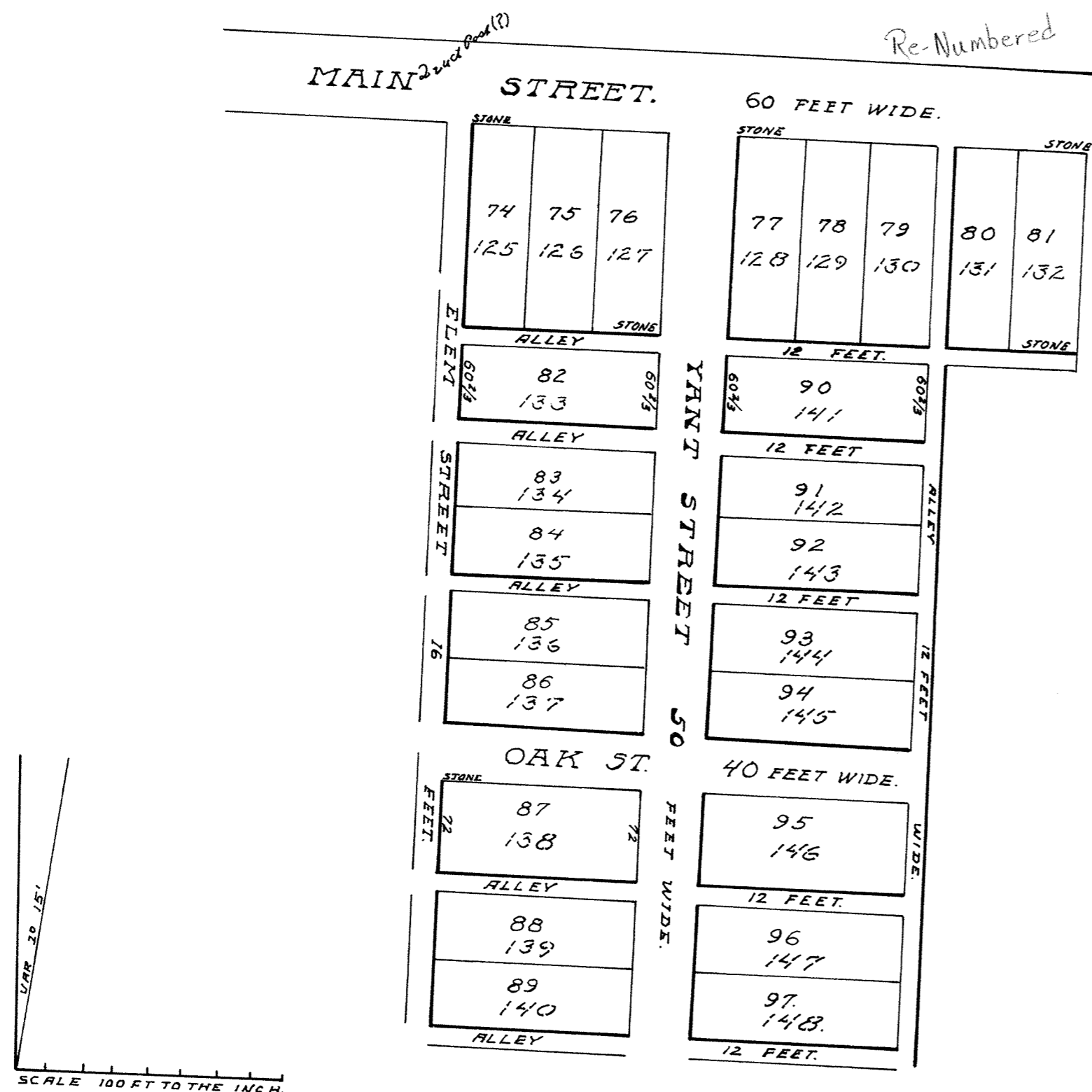
A. R. Krebs Recorder, A. C. O.

I hereby Certify that the foregoing Plat is correctly transcribed.

F. A. Stepleton  
 Recorder.

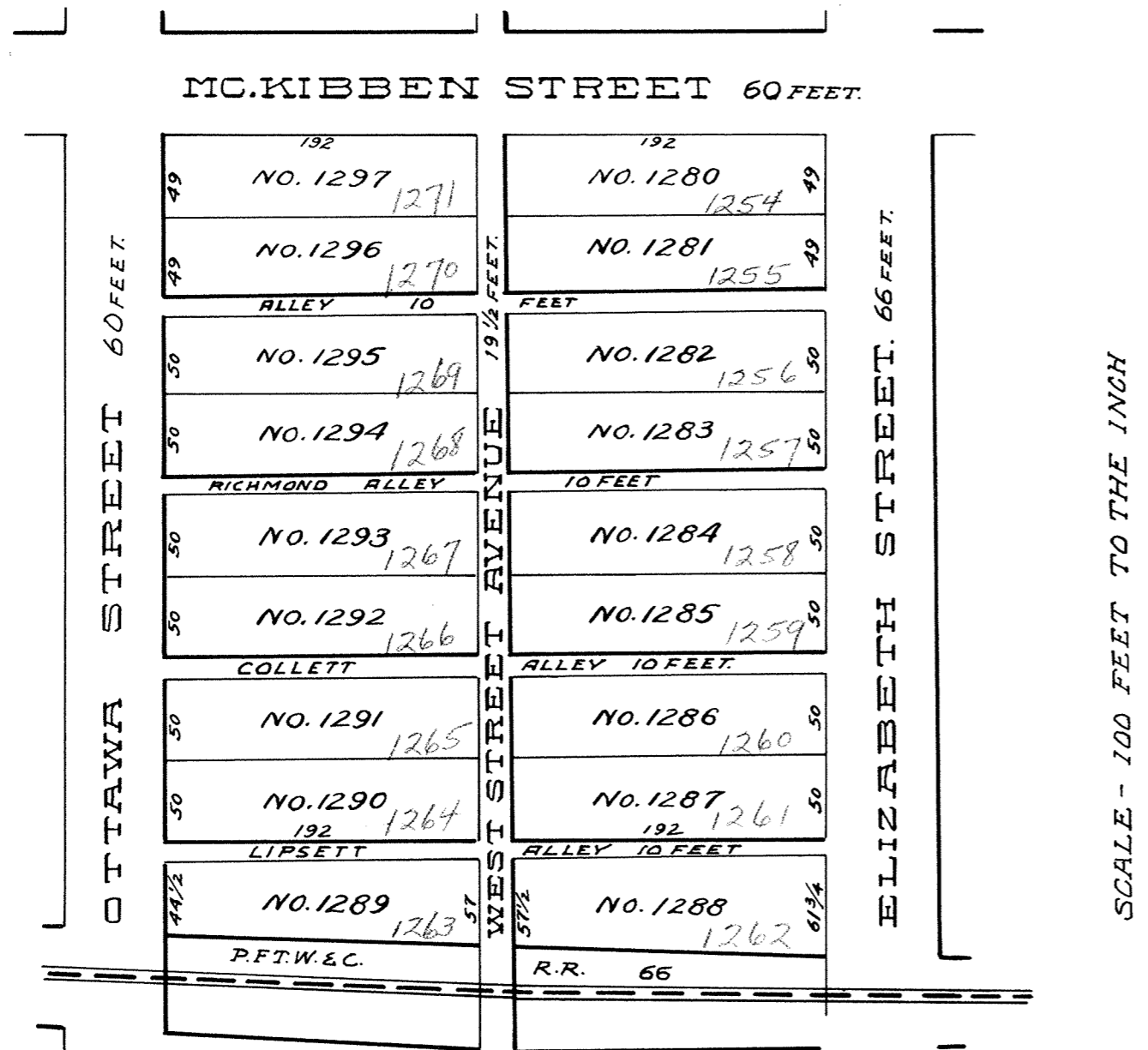
I hereby certify that the above plat is correctly transcribed this 19<sup>th</sup> day of January, 1970.

*Bernice Montague*  
 Allen County Recorder



PLAT OF  
RICHMOND'S COLLETT LIPSETT'S AND O'BRIEN'S  
ADDITION TO  
LIMA  
ALLEN CO.,  
OHIO

*Re-Numbered*



For vacation of Lipsett Alley, see Deed Vol #257 - page 565

*For Resolution # 148-79 to vacate Pt Alley Between  
lots 1259 & 1260 See Deed Vol #618 Page  
#839, Plat Book #15 Page # 71.*

Richmonds Collett, Lipsett & OBrine Addition to the Town of Lima Allen County Ohio is laid off on the South West corner of the South West quarter of Section Thirty (30) Township three (3) South Range Seven (7) East of the first Meridian Ohio and more Minutely described as Follows: Commencing at the South West corner of said quarter Section Thence North on the west line of said quarter Section Eight chains and two (2) links to the South line of McKibben street thence East on the south line of McKibbens Street six (6) chains and six (6) links thence South, Eight chains (8) to the South line of said quarter section thence West six chains and five (5) links to the place of Beginning, Containing four & 85/100 acres of land.

Also the following described tract of land Being part of the South West quarter of Section Thirty (30) Township Three (3) South Range Seven East of the 1st Meridian Ohio, Beginning six (6) Chains and five (5) links from the west line and forty five (45) links from the South line of said quarter Section, Thence East Thirty three (33) feet to the west side of Elizabeth Street, Thence North along the west side or line of Elizabeth Street six hundred and one feet (601) to the South line of McKibben Street, thence West (33) Thirty three feet, thence South six hundred and one (601) feet to the place of Beginning, Containing Thirty Eight hundredths 38/100 of an acre of land: Henry O'Brien is sized in fee simple of that part of the above described real Estate Described as follows to wit:- one hundred feet (100) fronting on Elizabeth Street Lima Ohio and running back the same width, Bounded on the North by McKibben Street to the alley running North and South in the annexed plat one hundred & ninety two feet and the said Richmonds Collett and Lipsett, are seized in fee simple of the Residue of all the above Described real Estate held in Common, Each holding in fee simple, one Equal undivided one fourth of said Residue of all of the above described Estate; Lots Nos. 1282, 1283, 1284, 1285, 1286, 1287, 1288, 1290, 1291, 1292, 1293, 1294 and 1295 are each 50 feet front and one hundred ninety two (192) deep, Lots Nos. 1280, 1281, 1296 and 1297 are each 49 feet front, and 192 feet deep & Lot No. 1288 is 61 3/4 feet front on Elizabeth Street and 57 1/2 feet wide on West Street avenue, lot No. 1289 is 44 1/2 feet front on Ottawa Street and 57 feet wide on west Avenue, and Each of the last mentioned lots 192 feet deep, the width of all Streets and Alleys are marked on the Plat. There is cut free stones planted at the South East corner of lot No. 1281 and at the South East Corner of lot No. 1288 at the South west corner of Lot No. 1289 and at the North West Corner of Lot No. 1297, from which to make future Surveys: I hereby Certify that the above Plat and Description of Richmonds Collett, Lipsett & O'Brien Addition to the Town of Lima Allen County, Ohio is Correct as Surveyed by me the 16th Day of September A. D. 1872.

David D. Nichols, Surveyor A. C. O.

We the undersigned D. C. Richmond, A. L. Richmond, John Collett, W. S. Lipsett & Henry O'Brien, Proprietors of the above plat being Richmonds Collett Lipsett & O Brin Addition to the town of Lima Allen County Ohio, was made at our instance and request, and all streets and Alleys therein designated are hereby Donated to the Public as Public highways and asks that the same shall be admitted to Record according to the Statutes in Such Case made and Provided.

In Testimony whereof we have hereunto set our hands and seals this 24th day of September A. D. 1872.

Signed sealed and acknowledged	D. C. Richmond.	(Seal)
in Presence of	A. L. Richmond.	(Seal)
	J. R. Sabin.	(Seal)
	Theo D. Robb.	(Seal)
	W. S. Lipsett.	(Seal)
	H. O Brin.	

State of Ohio,  
Allen County, SS:

Before me a Notary Public in and for said County, Personally appeared the above named D. C. Richmond, A. L. Richmond, John Collett, W. S. Lipsett and H. O Brin and Acknowledged the above plat to be their voluntary act and deed.

In Testimony Whereof I have hereunto affixed my hand and Notarial seal this 24th day of September A. D. 1872.

(Seal) Theo. D. Robb, Notary Public,  
Allen County, Ohio.

Received September 27th 1872 & Recorded October 14th 1872.

A. R. Krebs Recorder A. C. O.

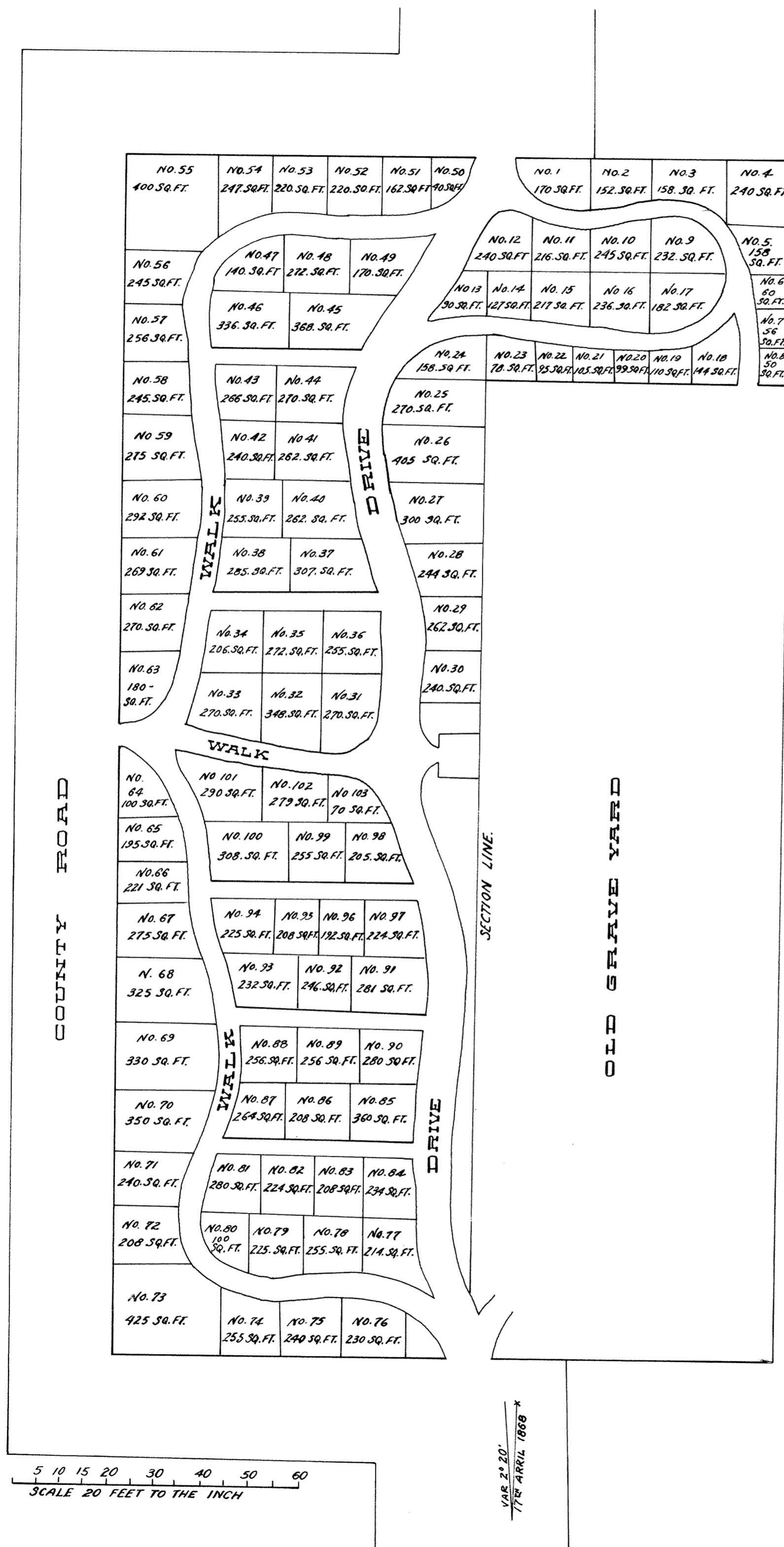
I hereby Certify that the foregoing Plat is correctly transcribed.

F. A. Stepleton

Recorder.

I hereby certify that the above plat is correctly transcribed this 19th day of January 1970.

*Bernice Montague*  
Allen County Recorder



Pike Run Cemetary is laid off on the East center Part of the North East quarter of Section twenty eight and the west center Part of the North west quarter of Section Twenty seven Township two (2) South Range Six (6) East of the first Meredian Ohio and lies adjoining the old Pike run burying Ground.

Surveyed April 1 & 2 A.D. 1868.

D. D. Nicholas Surveyor, Allen Co. Ohio.

Signed, Sealed and Delivered in Presence of

Owen Francis. ) W. W. Williams. ) (Seal)  
 John R. Jones. ) James Nicholas. ) Trustees. (Seal)  
 John Davis. ) John Davis. ) (Seal)

State of Ohio,  
 County of Allen, SS:

Before me a County Surveyor in and for said County Personally Appeared William W. Williams, James Nicholas and John Davis Trustees and acknowledged that they did sign and seal the foregoing plat and that the same is their free act and deed.

In Testimony Whereof I have hereunto set my hand this Seventh Day of April A. D. 1868.

David D. Nicholas, Surveyor, A. C. O.

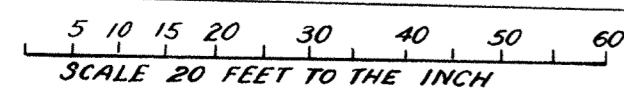
I hereby Certify that the foregoing Plat is correctly transcribed.

F. A. Stepleton

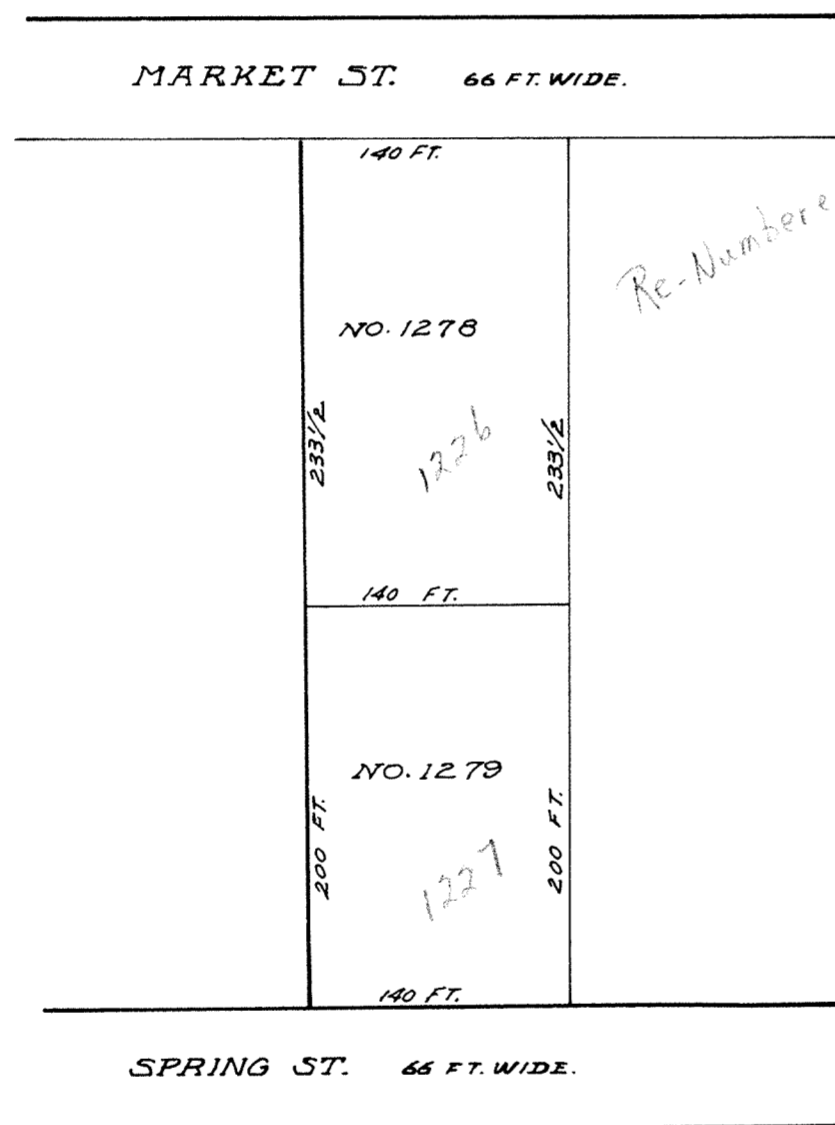
Recorder.

I hereby certify that the foregoing plat is correctly transcribed this 19th day of January, 1970.

*Bernice Montague*  
 Allen County Recorder



— PLAT OF —  
 — I. S. PILLARS SUBDIVISION —  
 — OF —  
 — OUT LOT NO 10. —  
 — IN —  
 — BAXTER & CHERRY'S ADDITION —  
 — TO —  
 — LIMA, OHIO. —



I. S. Pillars Subdivision of out lot No. 10 Old numbers and No. 75 New Numbers in Baxter and Cherry's Addition to Lima, Ohio, was laid out June 7th 1872 by I. S. Pillars owner of said Out Lot. The size of the lots are marked on the Plat. There is a stone Monument at the South East corner of lot No. 1279 from which to make future surveys.  
 Done by me this 7th day of June A. D. 1872,  
 witness my hand and seal.

Isiah Pillars (Seal)

Signed and sealed  
 in presence of:

D. D. Nicholas.  
 C. S. Brown.

State of Ohio, Allen Co. SS:

Before me a County Surveyor in and for said County, Personally appeared I. S. Pillars and acknowledged the signing and sealing of the above plat for the purpose therein expressed to be his free act and deed.

Witness my hand on this 7th day of June A. D. 1872.

D. D. Nicholas.

Surveyor Allen Co. O.

Rec'd June 11th at 3:30 o'clock and Recorder June 11th 1872.

A. R. Krebs,

C. S. Brown, Deputy.

Recorder Allen Co. O.

I hereby Certify that the foregoing Plat is correctly transcribed.

F. A. Stepjeton

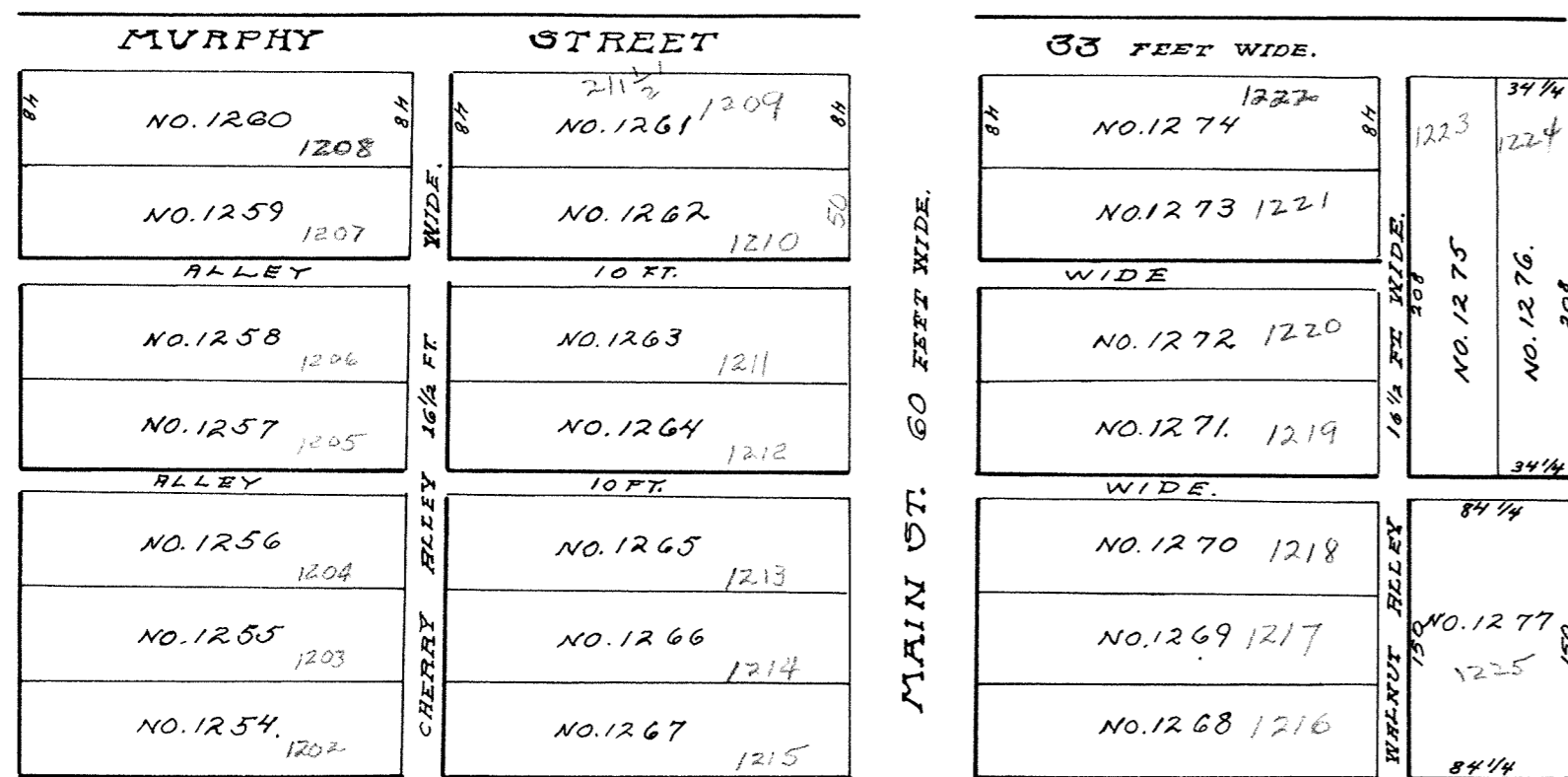
Recorder.

I hereby Certify that the foregoing Plat is correctly transcribed this 9th day of Jan, 1970.

\*\* Bernice Montague  
 Allen County Recorder.

**PLAT OF**  
**O'CONNORS & MEILY'S**  
**ADDITION**  
**TO**  
**LIMA**

Change in lot Numbers



For Ordinance #167-79 to Narrow 44 Main Street  
Adj. to lots 1210-1211 See Recd Vol. # 620 pge  
#330 Plat Book #15 pge 78.

For Ordinance #167-79 to Narrow 44 Main Street  
Adj. to lot 1209 See Recd Vol. # 620 pge # 850  
Plat Book #15 Page 78.

For ordinance #24-88 To Vacate Public Alley  
Between 1206-07 See Recd Vol 711 Pg 801

O'Connors and Mileys Addition to Lima Allen County Ohio is laid out on out lots Nos. 29, 30, & 31 in Robbs Addition of out lots to the town of Lima and No. 38 in Robbs second Addition of out lots to Lima.

Lots Nos. 1254, 1255, 1256, 1257, 1258, 1259, 1262, 1264, 1265, 1266 and 1267 are each 50 feet front and 211 1/2 feet deep, Lots Nos. 1260 and 1261 are 48 feet front and 211 1/2 feet deep.

Lots Nos. 1268, 1269, 1270, 1271, 1272 and 1273 are each 50 feet front and 210 feet deep. Lot No. 1274 is 48 feet front and 210 feet deep, Lot No. 1275 is 50 ft. front and 208 feet deep. Lot No. 1276 is 34 1/4 feet front, and 208 feet deep. Lot No. 1277 is 84 1/4 feet front and 150 feet deep. The width of all streets and alleys are marked on the plat. There are stone planted at the following corners from which to make future surveys, at the South West Corner of 1254 at the North West corner 1260 at the North East corner of lots Nos. 1261 and 1276 and at the South East corners of Lots 1267 and 1277 and the South west corner 1268 and at the North West corner of 1274.

I certify that the above is a correct Plat of O'Connors & Meiley's Addition to the town of Lima Allen Co. Ohio, as surveyed by me the 5th day of April A.D. 1872.

D.O. Nicholas, Surveyor.  
Allen Co. Ohio.

We, the undersigned John O'Connor and Catherine Meily the proprietors the above Plat being O'Connors and Meily's Addition to the town of Lima, Allen Co. Ohio, was made at our instance and request and all streets and alleys therein designated be hereby donated to the Public as Public Highways and asks that the same shall be admitted to Record according to the statutes in such cases made and provided.

In Testimony whereof we have hereunto set our hands and seals this 24th day of May A.D. One Thousand eight hundred and Seventy Two.

John O'Connor.  
Catherine Meily.  
J. H. Meily

The State of Ohio  
Allen County, SS:

Before me a Notary Public in and for said county, personally appeared John O'Connor and Catherine Meily and John H. Meily, her husband and acknowledged that they did sign and seal the foregoing Plat, and that the same is their free act and deed.

I hereby certify that I did examine the said Catherine Meily separate and apart from her said husband and did then and there make known to her the contents and object of the foregoing Plat, and specifications, and upon that examination she did declare that she did voluntarily sign seal and acknowledge the same and was still satisfied therewith.

In Testimony whereof, I have hereunto set my hand and seal as Notary Public this 24th day of May A. D. 1872.

(Seal) John D. Foye, Notary Public.  
Allen Co. Ohio.

Received for Record June 3rd 1872. Recorded June 12th 1872.

A. R. Krebs, Recorder,  
C. S. Brown, Clerk.  
A. C. O.

I hereby Certify that the foregoing Plat is correctly transcribed.

F. A. Stepleton  
Recorder.

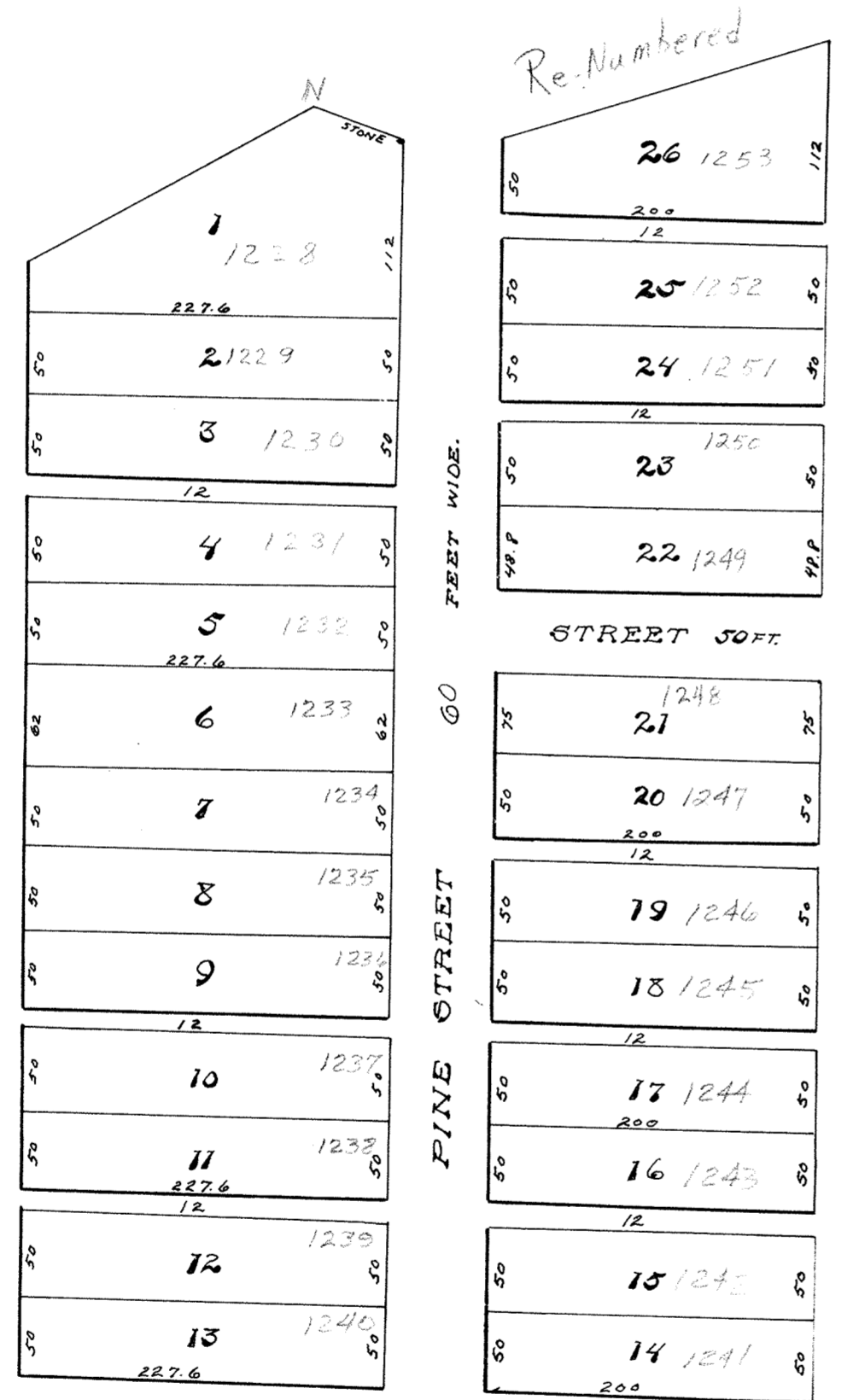
I hereby certify that the foregoing plat is correctly transcribed this 19th day of January, 1970.

Bernice Montague  
Allen County Recorder.

For Ordinance # 239-68 to Vacate Alley between lots 1236 + 1237  
 See Deed Vol. # 483 Page # 593. Plat Book # 11 Page # 161.

**PLAT**  
**OF**  
**JACOBS**  
**2ND ADDITION**

JACOBS 2ND ADDITION



This Plat is laid out on part of out Lot No. Twenty Seven and on part W. 1/2 S. E. 1/4 Sect. thirty one (31) Town Three (3) South of Range Seven(7) East Streets and Alleys run at right angles and are released to said Town of Lima there is a stone at the North East corner of Lot No. one (1) the lots are as represented in said Plat, and this is The first plat made the Copy Intended to be recorded was lost or mislaid this being the original of course it is Correct.

T. K. Jacobs.

In Witness Whereof I have hereunto set my hand and seal and seal this 12, Day of July A. D. 1872.

T. K. Jacobs, (Seal)

Signed, Sealed and Belivered in the presence of:

J. F. Brotherton.  
 T. E. Cunningham.

The State of Ohio, Allen County, SS:

Before me a Notary Public in o for said County, personally appeared Thomas K. Jacobs and Acknowledged that he did sign and seal the within plated addition to the Village of Lima Allen County, Ohio, for the use and purpose therein indicated and set forth and that said addition shall be known as Jacobs 2d Addition to Lima, Allen County, and South of the Ottawa River.

In Testimony whereof I have hereunto set my hand and seal this 12th day of July A. D. 1872.

(Seal) J. F. Brotherton,  
 Notary Public, Allen County, Ohio.

Received July 13th and Recorded the 16th 1872.

A. R. Krebs Recorder, A. C. O.

I hereby Certify that the foregoing Plat is coreectly transcribed.

F. A. Stepleton

Recorder.

I hereby certify that the foregoing plat is correctly transcribed this 19th day of January, 1970.

*Bernice Montague*  
 Allen County Recorder.

For Ordinance # 174-80  
 To Vacate ALLEY  
 between Lots 1230-1231  
 Sec Deed Vol # 631 Page # 826  
 PLat BOOK # 15 Page # 185

For Ordinance # 095-01 to Vacate Portion of Alley  
Between lots 1307 + 3355 See Deed Vol 885, Pg 417.

McCullough's Third Addition to Lima,

McCulloughs Third Addition to Lima in Allen County Ohio, is Laid out on the East part of the East half of the South West quarter and the west part of the west half of the South East quarter of Section No. thirty (30) Township No. three South of Range No. Seven (7) East the width of Streets and Alleys is marked on the plat Lots Nos. 1298, 1299, 1300, 1301, 1302, 1303, 1306, 1307, 1308, 1309, 1310, 1311, 1312, 1313, 1316, 1317, 1318, 1319, 1320, 1321, 1322, 1323, 1324, 1325, 1328, 1329, 1330, 1331, 1332 & 1333, are each 50 feet front and 150 feet deep Lots Nos. 1304, & 1327 are 40 feet front and 50 deep. Lots Nos. 1305 & 1326 are 45 feet front and 150 feet deep. The Dementions of fractional lots is marked on the Plat. There are monuments placed at the South East corner of lot No. 1317, and at the South East Corner of Lot No. 1327, and at the North East corner of the Crossing of Pearl and Jefferson Street at the Point Marked "A" Lots Nos. 775 to 785 are in McCulloughs 2<sup>nd</sup> Addition. Surveyed Oct. 1st. A. D. 1872.

John P. Haller. Surveyor.

We, M. H. McCullough and Sarah J. McCullough do Acknowledge the above survey as the same is Platted as our free and voluntary act for the used and purposes therein expressed with the Dedecation of Streets therein contained. Witness our hands and seals this 7th day of October A. D. 1872.  
Signed in presence of: M. H. McCullough (Seal)  
S. I. McCullough (Seal)

T. M. Robb.  
Chas. M. Hughes.

State of Ohio, Allen County, SS:

Personally appeared before me this 7th day of October 1872 M. H. McCullough and Sarah J. McCullough and Acknowledged the signing and sealing of the foregoing plat to be their voluntary act and deed and I further Certify that at the same time I examined the said Sarah J. McCullough separate and apart from her said husband and on that examination she declared that she did voluntarily sign seal and acknowledge the same and is still satisfied therewith.  
Witness my hand and official seal the Day and year aforesaid.

Thomas M. Robb, Notary Public,  
Allen County, Ohio

(Seal)

Received Oct. 8th & Recorded the 14th 1872.

A. R. Krebs. Recorder A. C. O.

I hereby Certify that the foregoing Plat is correctly transcribed.

F. A. Stepleton

Recorder


I hereby certify that the foregoing plat is correctly transcribed this 19<sup>th</sup> day of January, 1970.

*Bernice Montague*  
Allen County Recorder.

For Ordinance # 122-78 to Vacate Alley Between lots 1273-1274  
See Deed Vol. #608 Page #62 Plat Book #4 Page #185.

For Ordinance # 123-78 to Vacate Alley Between Lots 1275-1276  
See Deed Vol #608 Page #64 plat Book #14 page #186

For Ordinance # 50-94 to VACATE Alley Between Lots  
1289, 1290, 1291 SEE Deed Vol 792 Page 200 PLAT BOOK  
197 page 181.

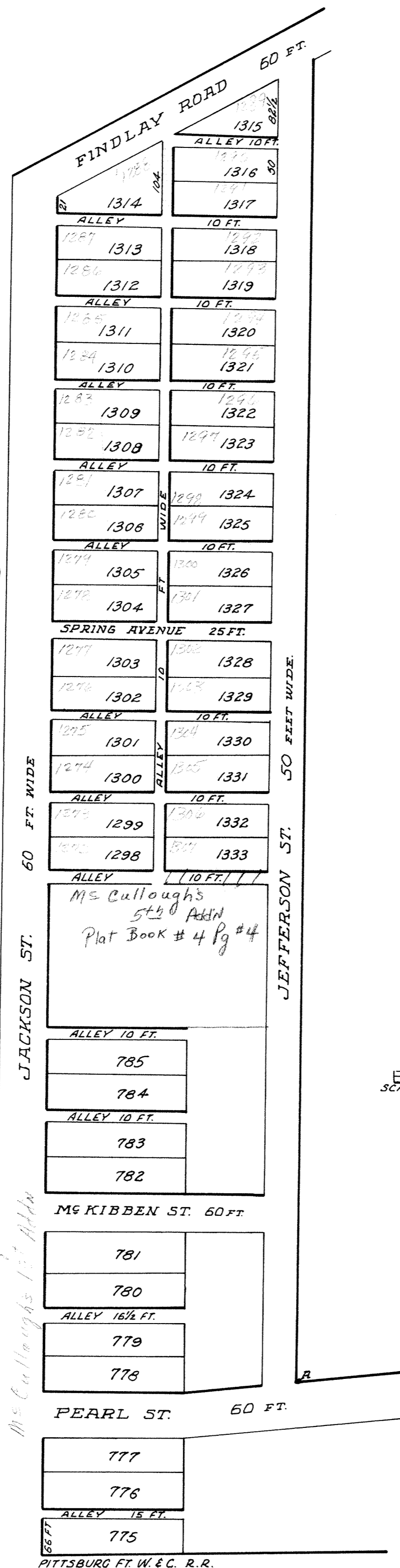


Lot 1300

RENUMBERED

For ORD # 2166 vacating alley between  
lots 1287 & 1288 - SEE DEED Vol. # 500  
Pg # 84

For Ord # 59-78 vacating alley between  
lots 1286-1285 See Deed Vol. 602  
page 60



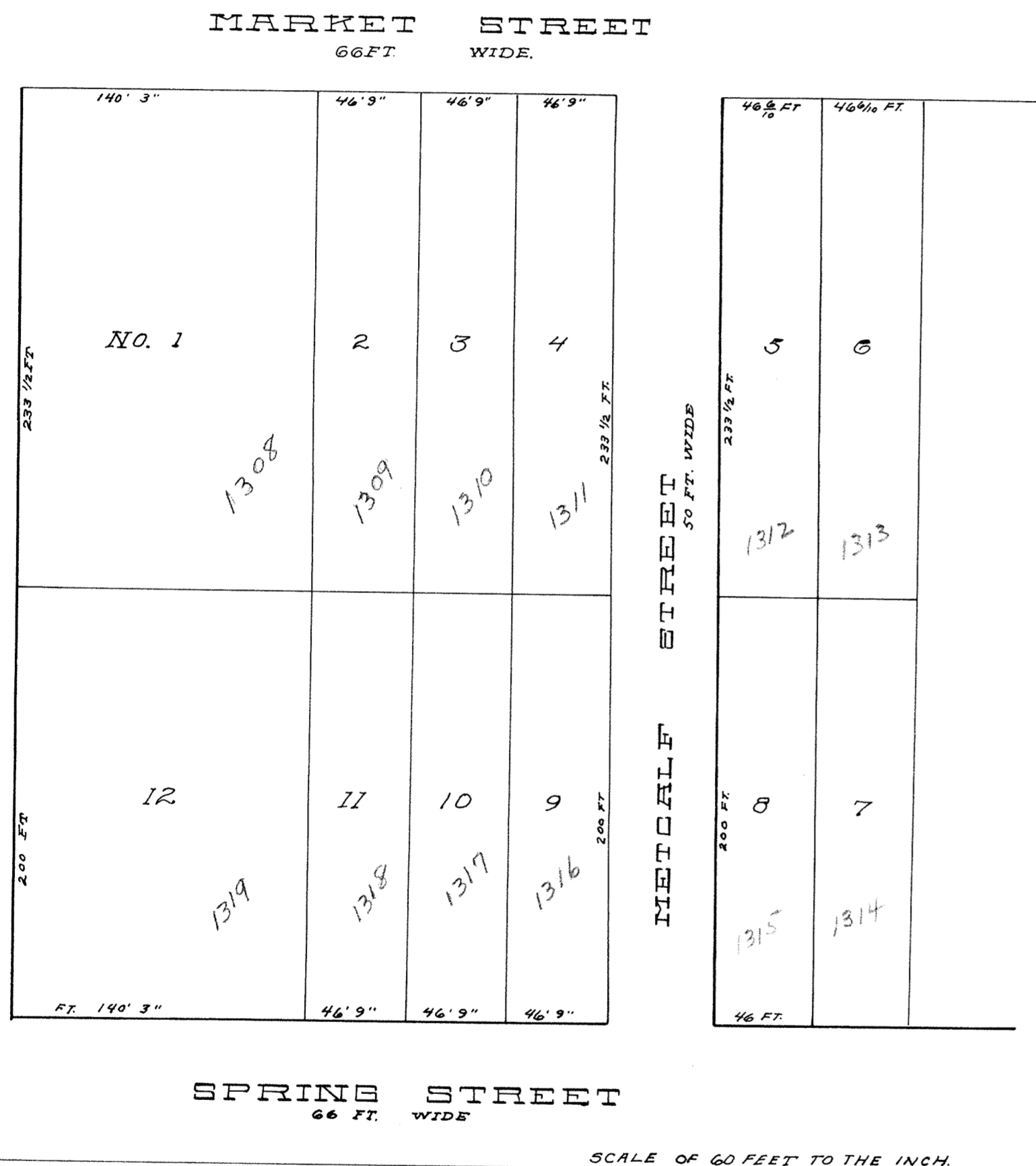
PLAT BOOK # 14 pg # 45

McCulloughs 1<sup>st</sup> Addn

McCullough's  
5<sup>th</sup> Addn  
Plat Book # 4 Pg # 4



*Re-Numbered*



MACKENZIE & OTHERS SUBDIVISION.

Of Lots Nos. 11 & 12 in Baxters and Cherrys Addition to Lima Also a tract of land Adjoining on Metcalf Street being South of the center of Main St. and North of Spring St. & running East far enough to Contain one acre Being part of the East half of the North East quarter of Section No. Thirty Six in Township No. Three (3) South of Range No Six (6) East of the first Meridian Ohio. The width of Street and Size of all lots is Marked on the plat there is a stone placed at the south west corner of Lots No. 12 and at the South East corner of Lot No. Nine from which to make future Surveys.

Lima Allen County Ohio April the 2th 1869.

John P. Haller, Surveyor.

MACKENZIE & OTHERS ADDITION TO LIMA.

We the undersigned owners of lands numbered in the foregoing Plat hereby Acknowledge the same to be our voluntary act and deed.  
Witness our hands and seals this 20th day of September A. D. 1869.

Executed in presence of:

I. Bailey.	Chas. M. Hughs (Seal)
E. D. Simonds.	James Mackenzie (Seal)
	C. Parmenter. (Seal)

The State of Ohio, Allen County, SS:

Before the undersigned Authority personally appeared Jame McKenzie C. Parmenter and Charles M. Hughes who Acknowledged the foregoing Plat to be their Voluntary act and deed for the uses and purposes therein expressed. Witness my hand and official seal this September 20th A. D. 1869.

*Seal*

O. E. Griffith Clerk Common Pleas Court.  
By E. D. Simonds. Dept. Clerk Common Pleas Court.

The State of Ohio,  
Allen County, SS:

Before me a Notary Public in and for said Personally appeared John Goble who acknowledged the foregoing Plat to be his voluntary act and deed for the uses and purposes therein expressed. Witness my hand and official seal this 4th day of Oct. A. D. 1869.

(Seal) J. M. Haller, Notary Public.

Executed in presence of J. M. Haller O. E. Griffith John Goble (Seal)

Received for Record Nov. 9th, & Recorded the 14th 1872.

A. R. Krebs, Recorder, A. C. O.

I hereby certify that the foregoing Plat is correctly transcribed.

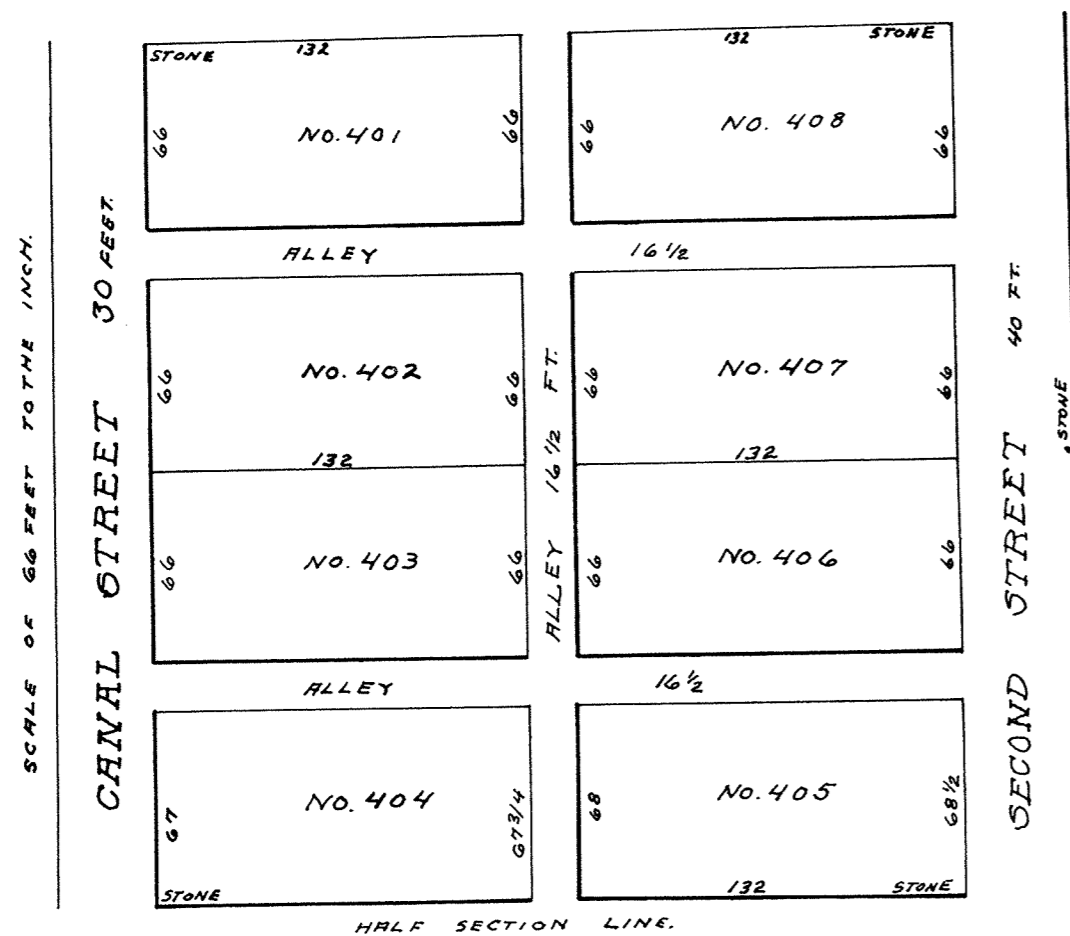
F. A. Stepleton

Recorder.

I hereby certify that the foregoing plat is correctly transcribed this *19th* day of *January*, 1970.

*Bernice Montague*  
Allen County Recorder

**PLAT OF**  
**CLIMES ADDITION**  
**TO**  
**DELPHOS OHIO**



Climes Addition to In Lots to the Town of Delphos, Allen Co. Ohio is laid out on out lots Nos. 29 and 30 in the South Addition to the Town of Delphos Ohio as is Recorded in Book Q, Page 39 in the Records of Allen County Ohio. The Width of all streets are marked on the Plat. The Alleys are all 16½ feet wide. The size of lots is marked on the plat there are Stones Planted at the following Corners from which to make future Surveys at the N. E. of 408. At the N. W. Corner of 401, at the S. W. Corner of 404, at the S. E. Corner of 405.

I hereby Certify that the above Plat and Discription is Correct as I verily Believe.

Surveyed by me this 22nd Day of August 1872.

D. D. Nicholas,  
Surveyor Allen Co. Ohio.

I, James H. Clime the Proprietor of Climes Addition to the Town of Delphos Allen County Ohio was laid out at my instance and request and all streets and Alleys therein Designated are Donated to the Public as highways and request that the same shall be Admitted to Record as is required by the Statutes in such Cases made and Provided.

Attest: B. J. Brotherton. James H. Clime )

The State of Ohio  
County of Allen, SS:

Be It Remembered that on the 20th day of November in the year of our Lord one Thousand Eight hundred and Seventy two before me the Subscriber a Notary Public Personally Came James H. Clime and Acknowledged the above to be his voluntary act for the purposes therein named.

B. J. Brotherton, Notary Public,  
Allen Co. Ohio.

(Seal)

Received Nov. 23, 1872 & Recorded Nov. 26th, 1872.

A. R. Krebs, Recorder, A. C. O.

I hereby Certify that the foregoing Plat is Correctly transcribed.

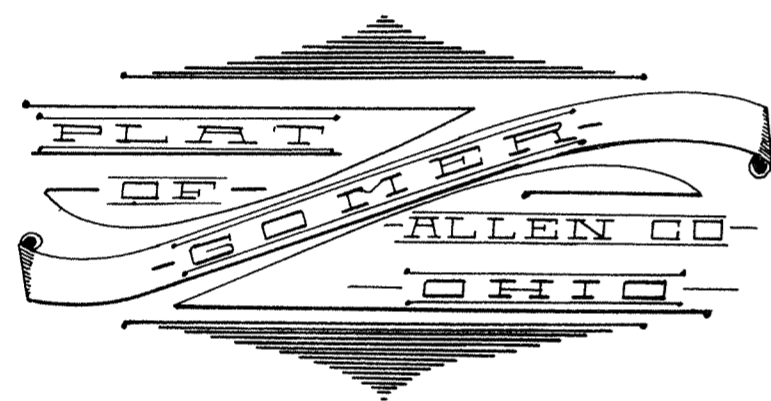
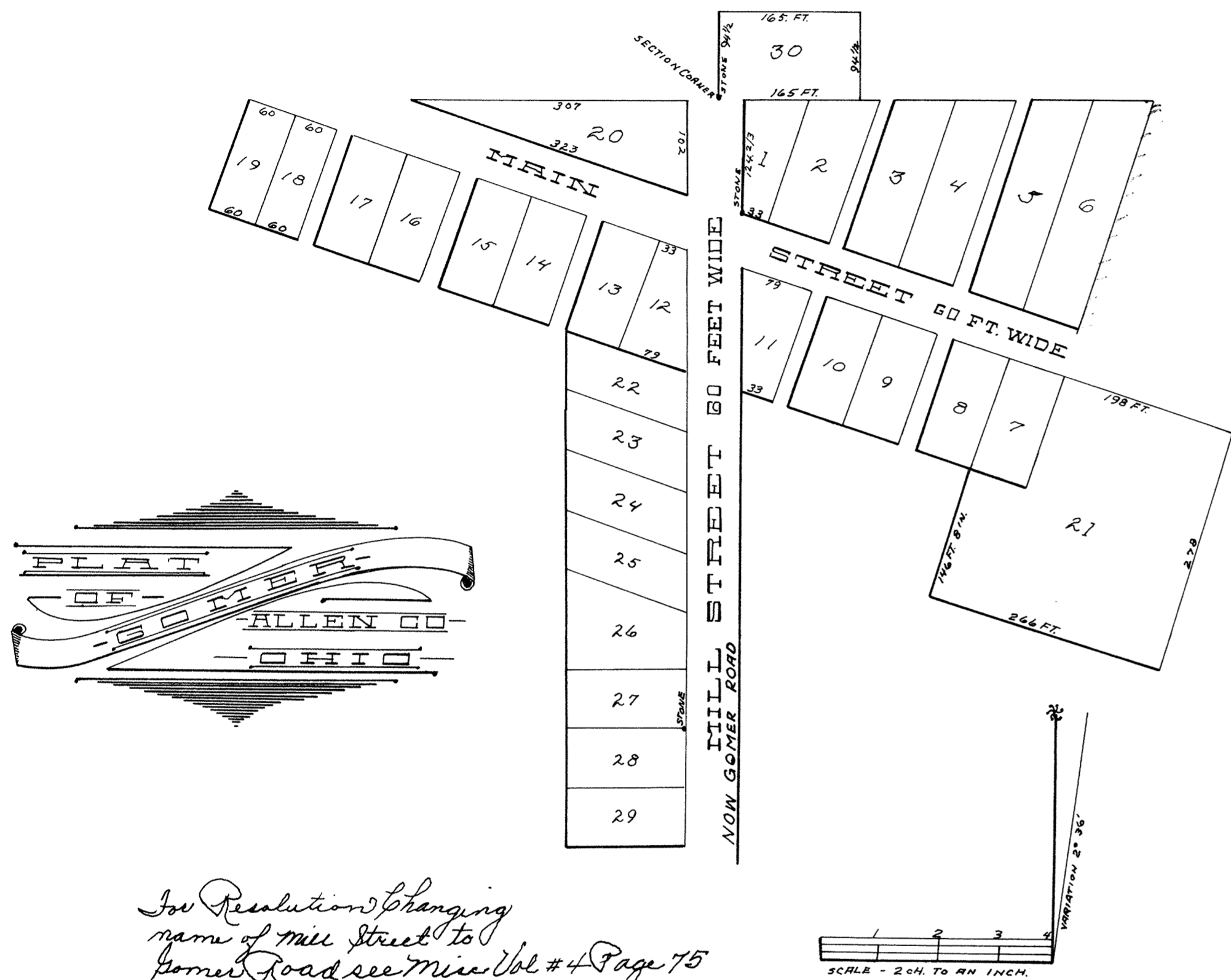
F. A. Stepleton  
Recorder.

I hereby certify that the foregoing plat is correctly transcribed this 19th day of January, 1970.

*Bernice Montague*  
Allen County Recorder.

For Ordinance #691-88 to Vacate Alley  
Between Lots 15 & 16 See Deed Vol 1719 Page 332

For Ordinance #359-88 to Vacate Alley Between  
Lots 10 & 11 See Deed Book #628 Page #156 Plat Book  
#15 Page 134.



THE TOWN OF GOMER OHIO

Is laid out on the North west corner of the North west quarter, of Section twenty-eight (28) and the North east corner of the North East fraction of Section Twenty-nine (29) Township No. two (2) South Range No. Six (6) East in Allen Co. Ohio.

Mill Street runs South on Section line between Sections 28 and 29 and Sixty feet wide. Main Street runs South Seventy one and a half (71½) degrees East and is Sixty (60) feet wide. The Alleys are all Sixteen and one half (16½) feet wide.

Lot No. (1) one is 124 feet - 8 inches on Mill Street and fronts 33 feet on Main Street. Lots Nos. 2, 3, 4, 5 and 6 each front 66 feet on Main Street and run back to the Section line between sections 21 & 28. Lots Nos. 7, 8, 9, 10, 13, 14, 15, 16, and 17 each front on Main Street 66 feet and run back 132 feet.

Lot 11 is 79 feet in front on Main Street and runs back 132 feet. Lot No. 12 is 32 feet in front on Main Street and runs back 132 feet. Lots Nos. 18 and 19 each front 60 feet on Main Street and runs back 132 feet. Lots Nos. 22, 23, 24, 25, 26, 27, 28 and 29, each front 66 feet on Mill Street and runs back 132 feet. The South line of lots Nos. 26, 27, 28 and 29 runs at right angles from Mill Street. Lot No. 21 is 198 feet front on Main Street. Thence South on East side 278 feet. Thence West 266 feet Thence North 146 feet 8 inches to the South West corner of Lot No. 7. Lots No. 30 see Plat. The above description with the accompanying Plat is a correct description and Plat of the Town of Gomer in the County of Allen and State of Ohio.

Surveyed by me this 22nd day of Nov. A. D. 1865.

S. J. Brand, Surveyor.

We the undersigned Proprietors of the within Plat being a Plat of Gomer, Allen Co. Ohio, was made at our instance and request and all Streets and alleys therein designated are hereby donated to the Public as Highways and asks that the same shall be admitted to Record according to the Statues in such cases made and provided.

In Witness Whereof we have hereunto set our hands and seals for the purposes herein set forth this eighteenth day of June A.D. 1870.

- |                |        |                     |        |                 |        |
|----------------|--------|---------------------|--------|-----------------|--------|
| R. E. Jones    | (Seal) | Hannah Edwards      | (Seal) | I. D. Edwards   | (Seal) |
| G. W. Williams | (Seal) | James Nicholas Jr.  | (Seal) | Ann Evans       | (Seal) |
| Morris Thomas  | (Seal) | Robert W. Griffith  | (Seal) | Evan Jones      | (Seal) |
| James Nicholas | (Seal) | Rowland Whittington | (Seal) | Elizabeth Davis | (Seal) |
| William Pugh   | (Seal) | R. J. Nicholas      | (Seal) | Esther Davis    | (Seal) |
| John R. Jones  |        | Ellis Francis       |        |                 |        |

The State of Ohio, SS:

Before me, D. D. Nicholas a County Surveyor in and for said County personally appeared the above named persons and acknowledged that they did sign & seal the within Plat for the purposes herein set forth and that the same is their free act and deed.

In Testimony Whereof I have hereunto set my hand this 18th day of June, A. D. 1870.

D. D. Nicholas, Surveyor, A. C. O.

I hereby Certify that the foregoing Plat is correctly transcribed.

F. A. Stepleton  
Recorder.

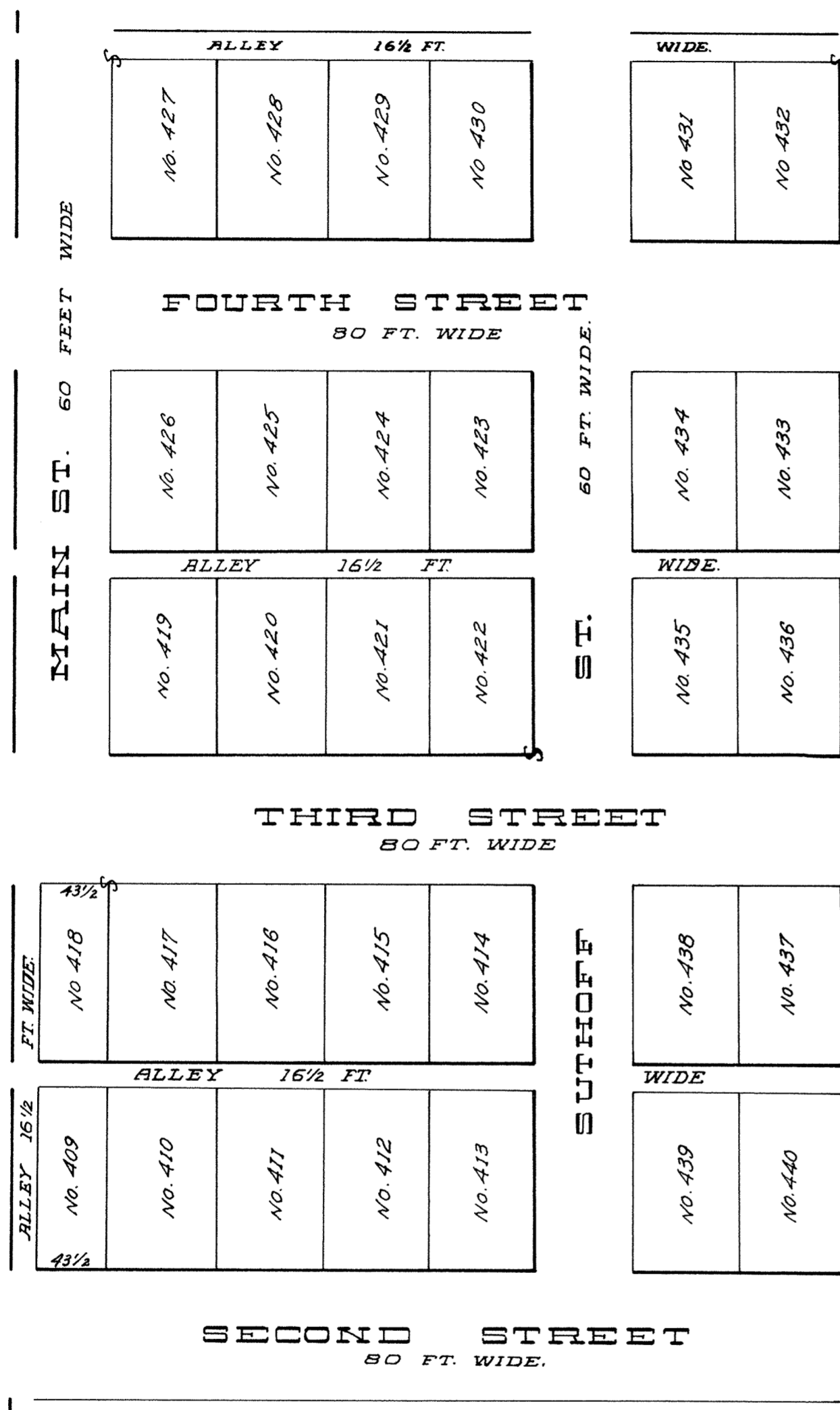
I hereby certify that the foregoing plat is correctly transcribed this 19th day of January, 1970.

Bernice Montague  
Allen County Recorder

For Resolution Changing  
name of Mill Street to  
Gomer Road see Misc Vol #4 Page 75

For Resolution # 799-00 to Vacate Alley  
Between lots 6, 31 & 32 See Deed Vol 875  
Pg 472.  
See plat book 2, Pg 80.

**PLAT OF  
SUTHOFFS ADDITION  
TO  
DELPHOS, OHIO.**



SUTHOFFS ADDITION TO DELPHOS OHIO

Is laid out on the North central part of the North half of the South west quarter of Section thirty (30) Township two South Range five (5) East, and Discribed as follows Beginning at a stone seven chanes (7) and forty three (43) links East of the top water line of the Miami and Erie Canal and on the North line of said quarter section. Thence South Seven Chains (7) and Eighty two (82) links Thence East fourteen (14) Chains and Thirty eight (38) links. Thence North seven (7) chains and Eighty Two (82) links Thence west fourteen (14) chains and thirty Eight (38) links to the Place of Beginning and Containing 11 1/4 acres of land.

The Width of all Streets are marked on the Plat the alleys are all 16 1/2 feet Wide. The lots are all 66 by 132 feet Except lots No. 409 and 418 which are Each 43 1/2 by 132 feet. The Streets and Alleys cross each other at right angles. There is a stone Planted at the N. E. Corner of lot No. 417 At the N. E. corner of lot No. 427 At the S. W. Corner of Lot. No. 422. At the S. W. corner of Lot No. 450 and at the S. E. corner of lot No. 432 from which to make future Surveys. I certify that the above Plat and Survey is Correct as Surveyed by the 21st day of November A. D. 1872.

D. D. Nicholas, Surveyor. A. C. O.

We the Undersigned Joseph Suthoff and Mary Suthoff Proprietors of the above plat being Suthoffs Addition to the town of Delphos Ohio was made at our instance and request and all streets and Alleys therein designated be hereby donated to the public as Public highways and asks that the same shall be Admitted to Record according to the Statutes in such cases made and provided.

In Testimony Whereof we have set our hands and seals this 29 day of November A. D. 1872.

Joseph Suthoff, (Seal)  
Mary Suthoff, (Seal)

State of Ohio,  
Allen County, SS:

Before me a Justice of the Peace in and for said County personally appeared Joseph Suthoff and Mary Suthoff his wife and acknowledged the signing and sealing of the above plat for the purposes therein expressed to be their voluntary act and deed.

In witness Whereof I have hereunto set my hand the day and year aforesaid.

C. C. Marshall, J. P.

Received for Record Nov. 29th 1872 & Recorded the December 3d 1872.

A. R. Krebs, Recorder A.C. O.

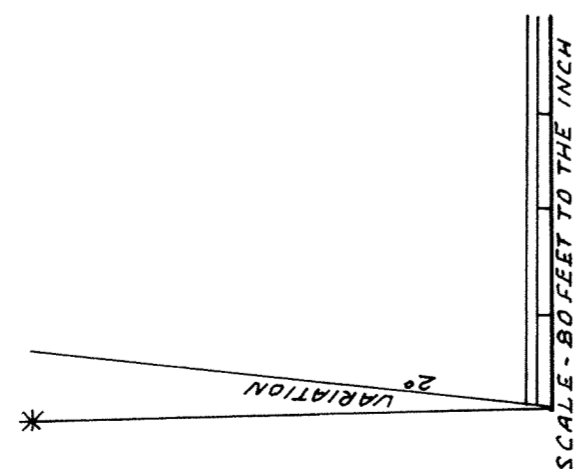
I hereby Certify that the foregoing Plat is correctly transcribed.

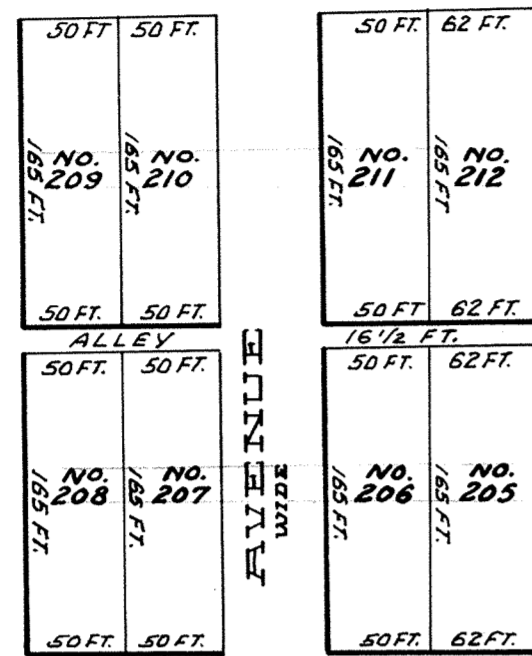
F. A. Stepleton

Recorder.

I hereby certify that the foregoing plat is correctly transcribed this 19th day of January, 1970.

*Bessie Montague*  
Allen County Recorder





*For ordinance no 14-92 to vacate alley on lot 201 See Deed Vol 785 Page 477 See plat Book 19 Page 153*

**JAMES H. EATONS**  
**SECOND ADDITION**  
**TO**  
**BLUFFTON**  
**OHIO**

JAMES H. EATONS ADDITION TO BLUFFTON NURSERY LOT.

Jame H. Eatons Second Addition to the Town of Bluffton Allen County Ohio is Laid out on the South East part of the South west quarter of Section one (1) and a part of the north east part of the North West quarter of Section twelve Township two South of Range Eight East of the first Meridian Ohio the length and width of lots on Marked with red ink see Plat The streets and alleys cross each other at right angles Main Street bears North 45° East. There is a stone monument erected at the East corner of in lot number one hundred and ninety seven (197) to make future surveys said stone is two feet long and four by five inches square also a Stone Erected at the North Corner of Inlot Number one hundred Ninty one (191) to make future Surveys. The first stone as described is the south corner of James H. Eatons Addition to the Town of Bluffton.

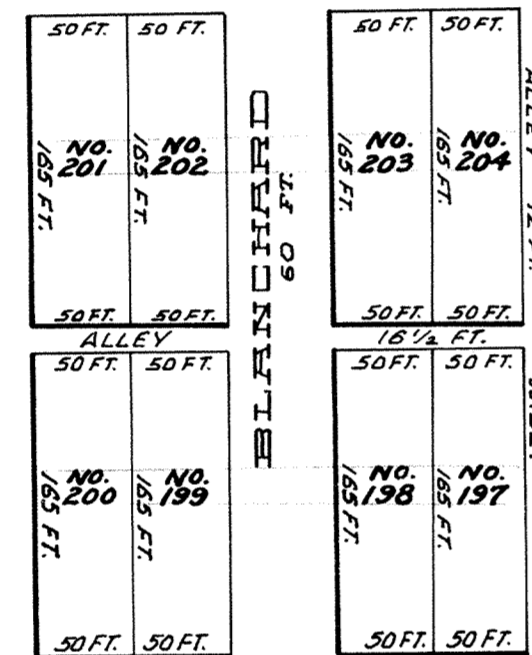
I do hereby certify the above Plat and Description to be Correct as surveyed by me this first day of February A. D. 1873.

George W. Goble, Surveyor.

In Testimony of the above I hereunto set my hand this first day of February A. D. 1873.

James H. Eaton.

JACKSON STREET  
 50 FEET WIDE.



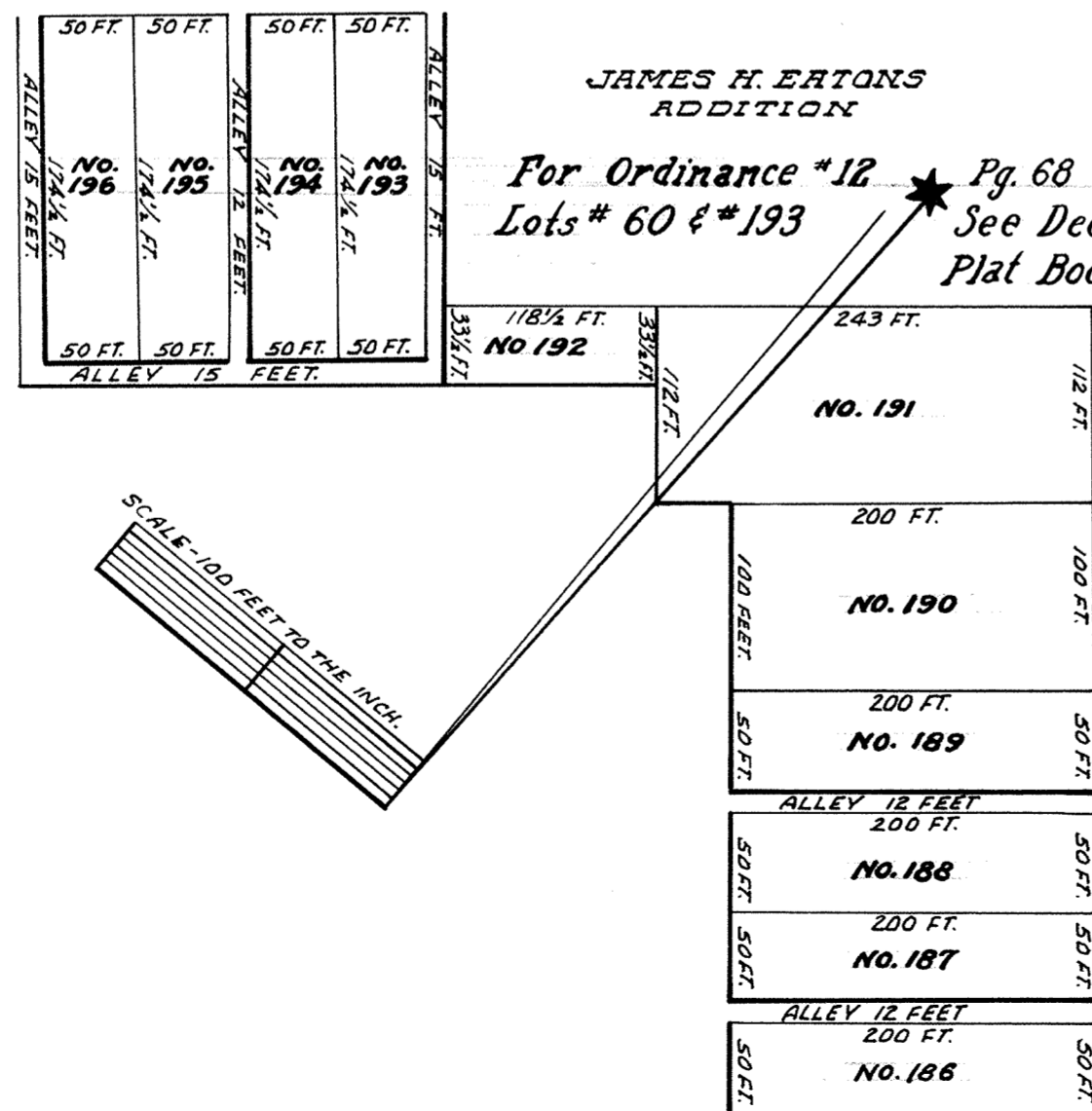
*For Ordinance #19-85 to vacate alley between lots 194-195 See Deed Vol 694 Page 463.*

*For Ordinance No 19-85 For alley vacation between lots 194 & 195 See Deed Vol 680 Page 67 Plat Vol 16 Page 199*

*For Ordinance #13-15 to dedicate part of lot 194 for public alley purposes see deed vol. 570 Pg 581 and plat book 13 pg. 181.*

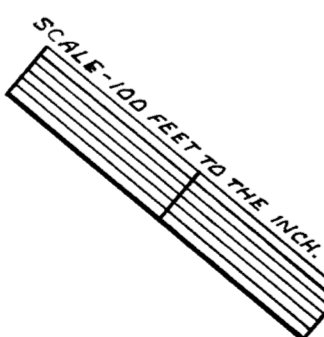
BEARS N. 45° EAST

MAIN STREET  
 60 FEET WIDE.



JAMES H. EATONS  
 ADDITION

*For Ordinance #12 Pg. 68 Vacating Alley between Lots # 60 & #193 See Deed Vol #481-Pg.#205 Plat Book #11-Pg. #148*



The State of Ohio,  
 Allen County, SS:

Before me J. J. Ferrall Mayor of the Incorporated Village of Bluffton in said County personally came James H. Eaton above named and acknowledged that he did lay out the above named Second Addition to the Village of Bluffton and that the above Plat is his voluntary act and deed.

In Testimony whereof I have hereunto set my hand and official seal this first day of February A. D. 1873.

(Seal)

J. J. Ferrall, Mayor.

Attest: J. J. Ferral,  
 A. Bessire.

Received for Record Feby. 7th & Recorded the 12th 1873.

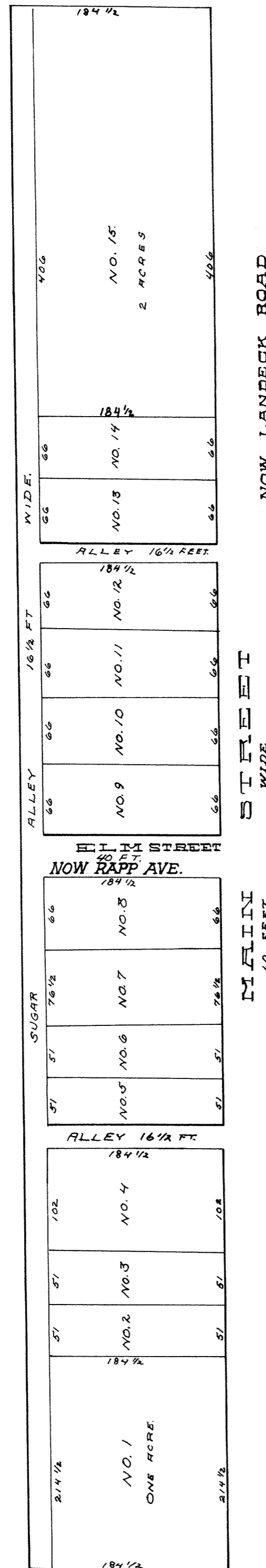
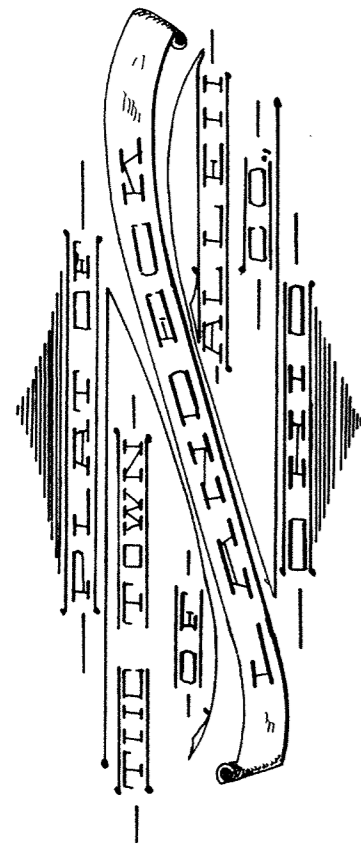
A. R. Krebs Recorder, A. C. O.

I hereby Certify that the foregoing Plat is correctly transcribed.

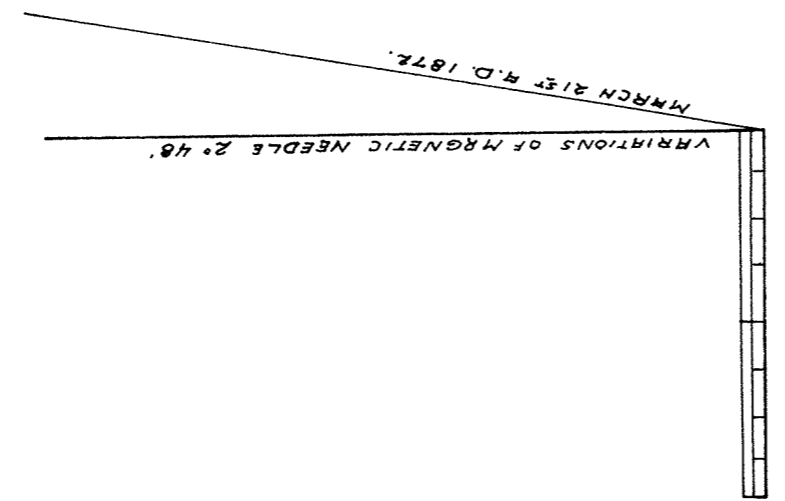
F. A. Stepleton  
 Recorder.

I hereby certify that the foregoing plat is correctly transcribed this 19th day of January 1970.

*Bernice Montague*  
 Allen County Recorder



*For Revolution changing name of Main Street to Landeck Road see Misc. Vol #4 Page 39  
 For Revolution changing name of Elm Street to Rapp Avenue see Misc. Vol #4 Page 39*



The Town of Landeck Allen County Ohio, is Laid out on the South Part of the south East quarter of Section Three (3) Township three (3) south Range four (4) East of the first Meridian Ohio and more Minutely described as follows beginning at the South West Corner of said quarter Section Thence North three (3) Chains and fifty (50) links thence East Twenty three (23) chains and two (2) links thence south three (3) chains and fifty (50) links Thence West twenty three (23) chains and fifty links to the place of beginning Containing 8-1/20 acres of land.

The size of all Lots are marked on the Plat and the streets and Alleys cross at right angles and their width is marked on the Plat. There are Stones planted at the following places from which to make future Surveys at the South West and North East Corners of lot No.1. At the South West and North West corner of No. 9 and at the South East Corner of lot No. 15.

I hereby Certify that the above is a Correct Plat of the Town of Landeck Allen Co. Ohio as surveyed March 21st A. D. 1872.

D. D. Nicholas, Surveyor.  
 Allen Co, Ohio.

We the undersigned R. Gilmore, Michael Voinivan? Jacob Oelberg? Maria Anna Roehvig? Marie Muller Proprietors of the above plat being the town of Landeck Allen Co. Ohio Certify that the above survey was made at our instance and request and that all Streets and Alleys therein Designated be hereby donated to the public as Public highways and ask that the same shall be admitted to record According to the Statues in such case made & Provided.

In Testimony Whereof we have hereunto set our hands & seals this 25th Day of May A. D. one thousand Eight Hundred & Seventy two.

R. Gilmore,  
 Bishop of Cleveland.  
 Germar--Maria Anna Roehrig?

Michael Voinelvan?  
 Jacob Olberg, ?  
 Marie Muller.

Received Feby. 17th 1873 & Recorded the 18th 1873.

A. R. Krebs, Recorder A. C. O.

I hereby Certify that the foregoing Plat is correctly transcribed.

F. A. Stepleton  
 Recorder.

I hereby certify that the foregoing plat is correctly transcribed this 19th day of January 1970.

*Bernice Montague*  
 Allen County Recorder.

PLAT OF LAWLERS ADDITION TO LIMA OHIO

Lawlers Addition to Lima Allen County Ohio is Laid out on out Lot No. 3 in Nicholas Addition to the Town of Lima Allen County Ohio, as Recorded in the Records of Allen County Ohio.

Lot 1334 is 69 feet in front and 65 feet at rear and 155 3/4 feet deep Lot 1335 is 50 feet front and 200 feet Deep Lot 1336 is 47 3/4 feet front by 200 feet deep Lot 1337 is 48 feet in front and 200 feet Deep. Alleys are each 10 feet wide. Streets was at right angles and McKibben Street is 60 ft. wide and Nicholas St. is 40 ft. wide there is a stone Planted at the North West Corner of Lot No. 1334 at the South East corner of lot No. 1335 and at the South West Corner of Lot No. 1337 from which to make future surveys.

I Hereby Certify that the foregoing Plat and Description of Lawlers Addition to Lima Ohio is correct. Surveyed May 20th 1873.

D. D. Nicholas Surveyor  
Allen County, Ohio.

We, The undersigned P. H. Lawler, Johannah Lawler, Mathew Freuley and Julia Freuley Proprietors of the above Plat being Lawlers Addition to the Town of Lima Ohio was made at our instance and request and all Streets and Alleys therein designated be hereby donated to the Public as public highways and asks that the same may be admitted to Record According to the Statutes in such Cases made and Provided.

In Testimony Whereof we have set our hands and seals this 20th day of May A. D. 1873.

Signed sealed and Delivered	P. H. Lawlor. (Seal)
in Presence of	Johanna Lawlor (Seal)
	his
D. D. Nicholas	Mathew X Freuley (Seal)
A. R. Krebs	her/mark
	Julia X Freuley (Seal)
	mark.

The State of Ohio, Allen County SS:

Before me, D. D. Nicholas a County Surveyor in and for said County, Personally Appeared the above named P. H. Lawlor Johannah Lawlor Mathew Freuley and Julia Freuley and acknowledged that they did sign the Within Plat for the uses & Purposes therein expressed.

Given under my hand this 20th Day of May A. D. 1873.

D. D. Nicholas, Surveyor Allen Co.  
Ohio

Received and Recorded May 22d 1873.

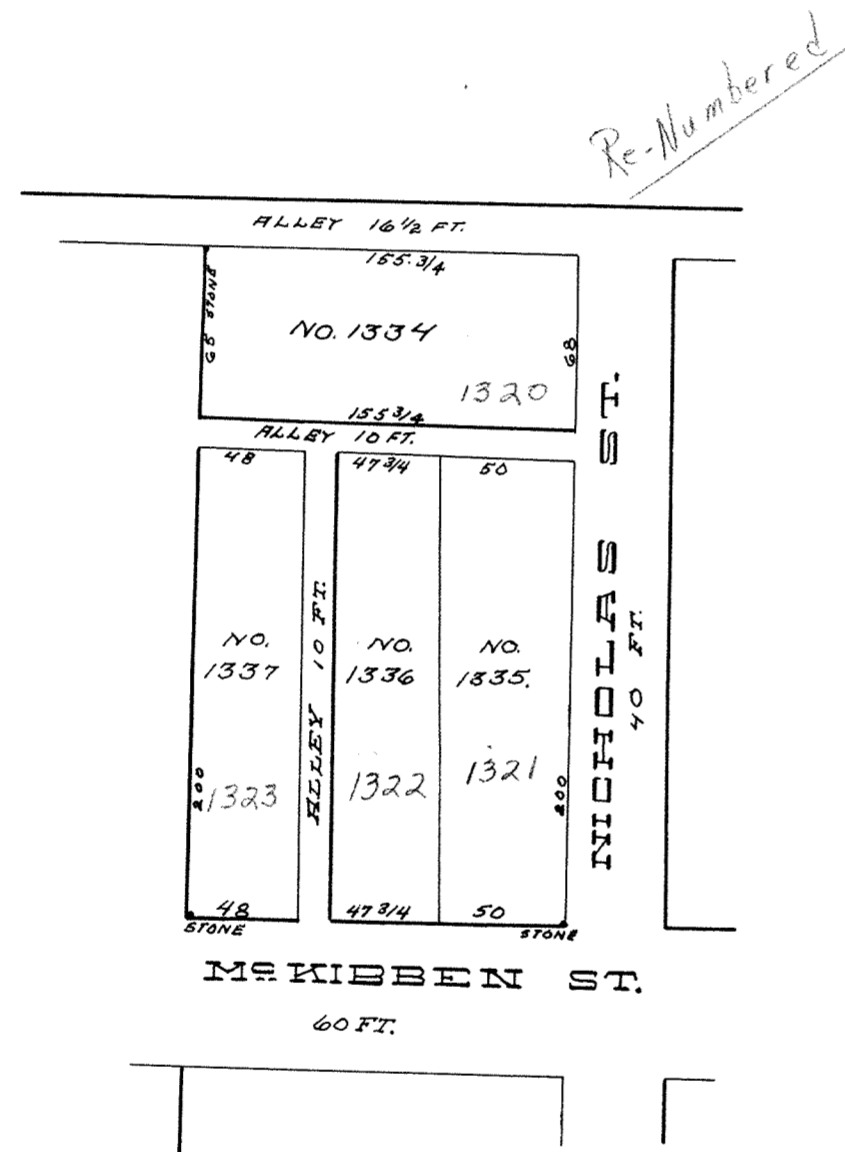
A. R. Krebs Recorder, A. C. O.

I hereby Certify that the foregoing Plat is correctly transcribed.

F. A. Stepleton  
Recorder.

I hereby certify that the foregoing plat is correctly transcribed this 19th day of January 1970.

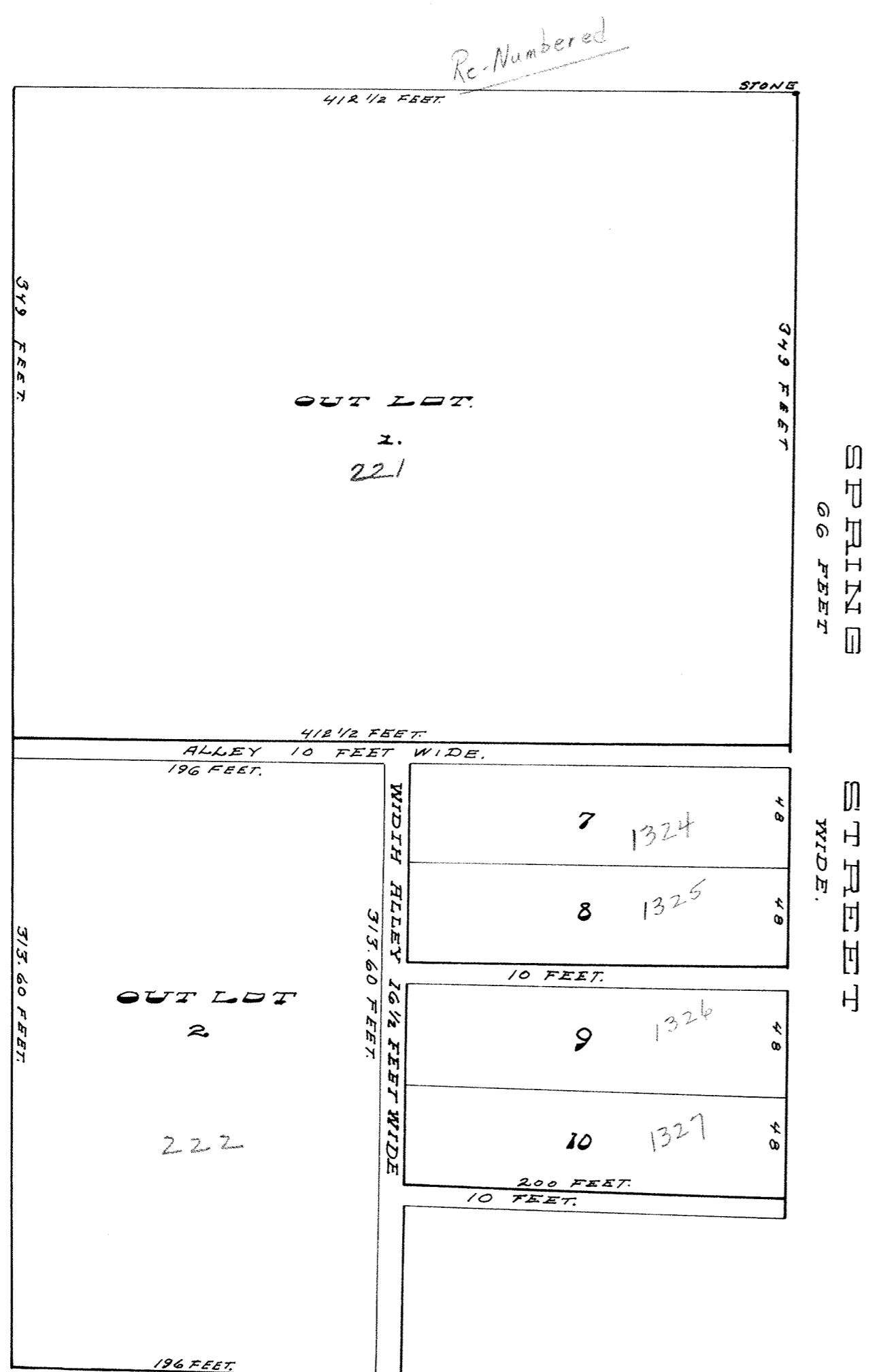
*Bernice Montague*  
Allen County Recorder.



**COLLETT'S & THOMAS'S**  
**ADDITION**  
**TO THE**  
**TOWN OF LIMA**

**THE IN LOTS NUMBER 7-8-9 AND 10- OUT LOTS NUMBERS ONE AND TWO**

*For Ord. vacating  
 east-west ally  
 See Deed Vol. #453 Pg. #615  
 Plat Book #11 Pg #54*



SCALE - 1 CH. TO AN INCH.  
 VARIATION 2-36'

Colletts and Thoma's Addition to the Town of Lima Allen County Ohio is laid out on he East part of the South West part of the East half of the North East quarter of Section thirty six (36) Township three (3) South of Range six (6) East of the first Meridan Ohio. The length of all lines are marked in feet, the length and bredth of lots Streets and Alleys are marked on the Plat. There are Stone Monuments Erected at the North West Corner of Out Lot No. one and at the South West Corner of lot 1, and the South East Corn in lot No. 10 for further Surveys.

S. J. Brand,  
 Surveyor.

We the undersigned John Collett in his own behalf & John Collett & Richard Metheany as Executors of the last will & Testament of A. Thomas decd, hereby Acknowledge the above Plat of the Addition to Lima of Collett & Thomas as above Platted by said Surveyor this 23d Day of November A. D. 1866.

Witness S. J. Brand, John Collett in his own behalf (Seal)  
 A. J. McBride, John Collett. (Seal)  
 R. Metheany. (Seal)

Executor of A. Thomas Decd.

The State of Ohio, Allen County, SS:

Personally Came before the undersigned A Notary Public in and for said County John Collett in his own behalf and said John Collett and Richard Metheany Executors of the last Will and Testament of Albert Thomas Deceased by virtue of the Authority vested in them by the said last Will & Testament and Acknowledged the signing and sealing of the foregoing Plat to be their free act and deed.

Witness My hand & Official Seal this 23d day of November 1866.

(Seal) L. M. Meily. Notary Public.  
 Allen County, Ohio.

Received for Record May 31st 1873 & Recorded June 2nd 1873.

A. R. Krebs, Recorder, A. C. O.

I hereby Certify that the foregoing Plat is correctly transcribed.

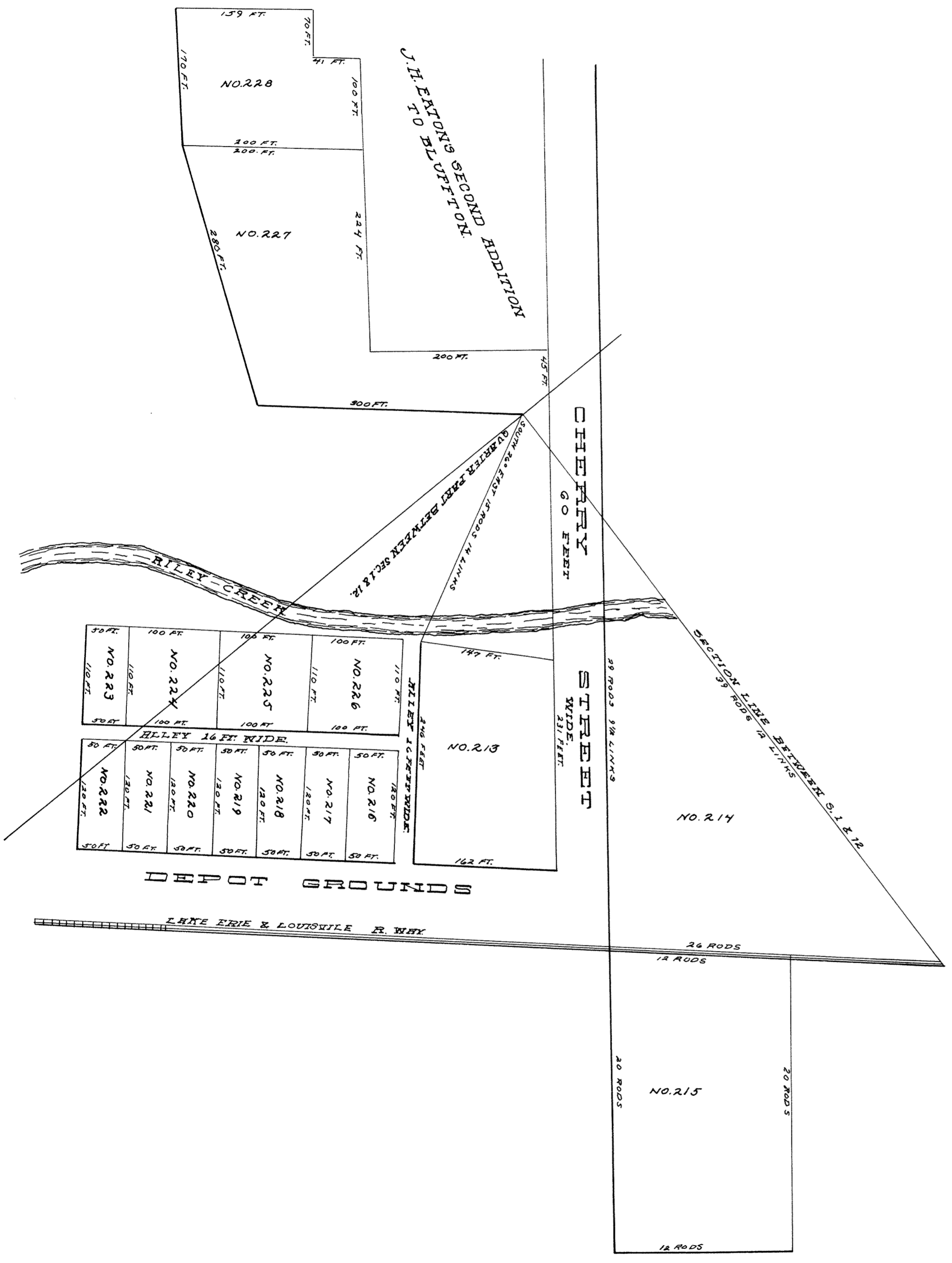
F. A. Stepleton  
 Recorder.

I hereby certify that the foregoing plat is correctly transcribed this 19<sup>th</sup> day of *January*, 1970.

*Bernice Montague*  
 Allen County Recorder.



For Ordinance # 12-64 to vacate alley adjacent to lot # 223 see Deed Vol 441 P. 5 19



JAMES H. EATONS THIRD ADDITION TO BLUFFTON OHIO.

James H. Eatons third Addition to the Town of Bluffton Allen County Ohio is Laid out on the North East Part of the North west quarter and the North West Part of the North East quarter of Section twelve T. 2. S. R. 8 E. Allen County Ohio length and width of lots are marked with red ink See Plat Cherry Street is 60 feet wide bars East  $46^{\circ} 30' S.$  the Alley are 12 feet wide and runs Parallel to and at right angles to the L. E. & L. R. Way. There is a stone Monument Erected at the west corner of lot Number 213, S.  $26^{\circ} E.$  15 Rods & 14 links from the quarter post between sections one and twelve to mark future Surveys.

The State of Ohio,  
Allen County.

I Hereby Certify that the above Plat and Description to be Correct as Surveyed by me this fifth Day June A. D. 1873.

G. W. Godie, Surveyor.

The State of Ohio,  
Allen County, SS:

In Testimony of the above I hereunto set my hand this 25th day of June 1873.

James H. Eaton.

Before me J. J. Ferrall, Mayor of the Incorporation village of Bluffton in said County Personally came James H. Eaton above named and acknowledged that he did lay out the above named Village plat and that the same is his voluntary act and deed.

In Testimony Whereof I have hereunto set my hand and official seal this twenty sixth Day of June A. D. 1873.

(Seal) J. J. Ferrall, Mayor

Attest: Hiram Watts,  
James Wilson.

Received June 28th 1873. Recorded July 8th, 1873.

A. R. Krebs, Recorder A.C.O.

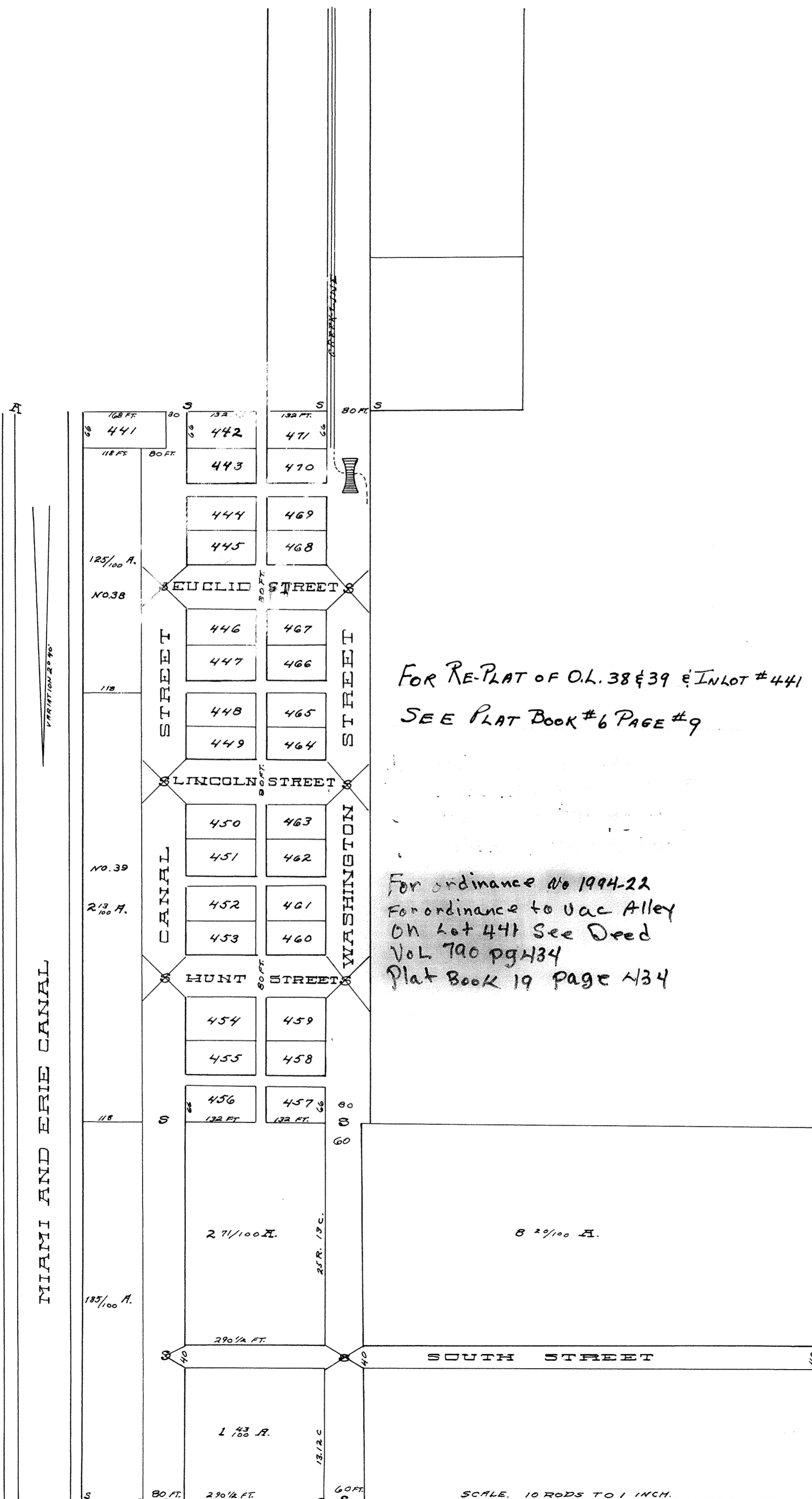
I hereby Certify that the foregoing Plat is correctly transcribed.

F. A. Stepleton  
Recorder.

I hereby certify that the foregoing platis correctly transcribed this 19<sup>th</sup> day of January, 1970.

*Bernice Montague*  
Allen County Recorder

For Ordinance # 8-84 to vacate alley along lots 213, 214, 217 + 224 see Deed Vol 694 Page 465



FOR RE-PLAT OF O.L. 38 & 39 & IN LOT # 441  
SEE PLAT BOOK # 6 PAGE # 9

For ordinance No 1994-22  
For ordinance to vac Alley  
on lot 441 See Deed  
Vol 790 pg 434  
Plat Book 19 page 434

HUNTS AND HIGGINS ADDITION TO DELPHOS OHIO.

Hunts and Higgins Addition to the Town of Delphos, Allen County Ohio, Consists of the West part of the North half of the South West fractional quarter of Section No. 30, Township Two South and Range No. 5 East (Except the land occupied by the Miami and Erie Canal) and bounded as follows. Commencing on the North line of said Fractional quarter Section Twelve feet East from Top-water line of the Miami and Erie Canal, Thence South along said Canal 1296 feet. Thence East 414½ feet Thence North 1296 feet, Thence West 414½ feet, to the Place of Beginning. The same being divided into thirty one in lots Numbered progressively from 441 to 471, Inclusive and Two out lots No. 38 and 39 all in lots (Except lots No. 441 which is 66 feet in width and 168 feet in length) are 66 feet in width and 132 feet in length. Two out lots as marked on the above Plat. Streets are marked with their width in feet. All Alleys are 16½ feet in Width. Stones for future surveys are planted at all Points Marked S. At "A" is the quarter Post on West side of said Section of Land:

I do hereby Certify the foregoing to be a Correct Plat and Description of Hunts and Higgins Addition to the Town of Delphos Ohio. As surveyed by me, this 24<sup>th</sup> Day of June 1873.

George Skinner, Surveyor.

We the undersigned owners of the above Described real estate do hereby Acknowledge the foregoing Plat to be Correct, and do hereby set apart all lands Platted thereon as Streets and Alleys for Public use.

J. W. Hunt.  
Geo. Q. Higgins.  
J. Suthoff.

State of Ohio, Putnam County, SS:

Personally appeared before me this 1st Day of July 1873 Joseph Hunt and George Q. Higgins and Joseph Suthoff who acknowledged the signing and sealing of the above for the Purpose therein Expressed.

Georg. Skinner, Notary Public

(Seal)

And we the undersigned owners of out lots Nos. 24, 25, 26, 28, 29, and 30 in the south Addition to the town of Delphos and the North Part of the South half of the Southwest fractional quarter of said Section 30, do hereby agree to and set apart for Public use as Streets, All that part of out lots and lands in the foregoing Plat and in the manner and form as platted and with the distinct understanding that the Creek as thereon Plated shall nearer be Put on the East side of the Street - - of - - 1873.

J. W. Hunt.  
F. H. Stallkamp.  
F. Lindeman.

State of Ohio, Putnam County, SS:

Personally appeared before me J. W. Hunt, F. H. Stallkamp and F. Lindeman who acknowledged the signing and sealing of the foregoing instrument as their free act and deed, this first day of July 1873.

George Skinner, Notary Public,

(Seal)

Putnam County, Ohio.

Received July 12th & Recorded the 22, 1873.

I hereby Certify that the foregoing Plat is correctly transcribed.

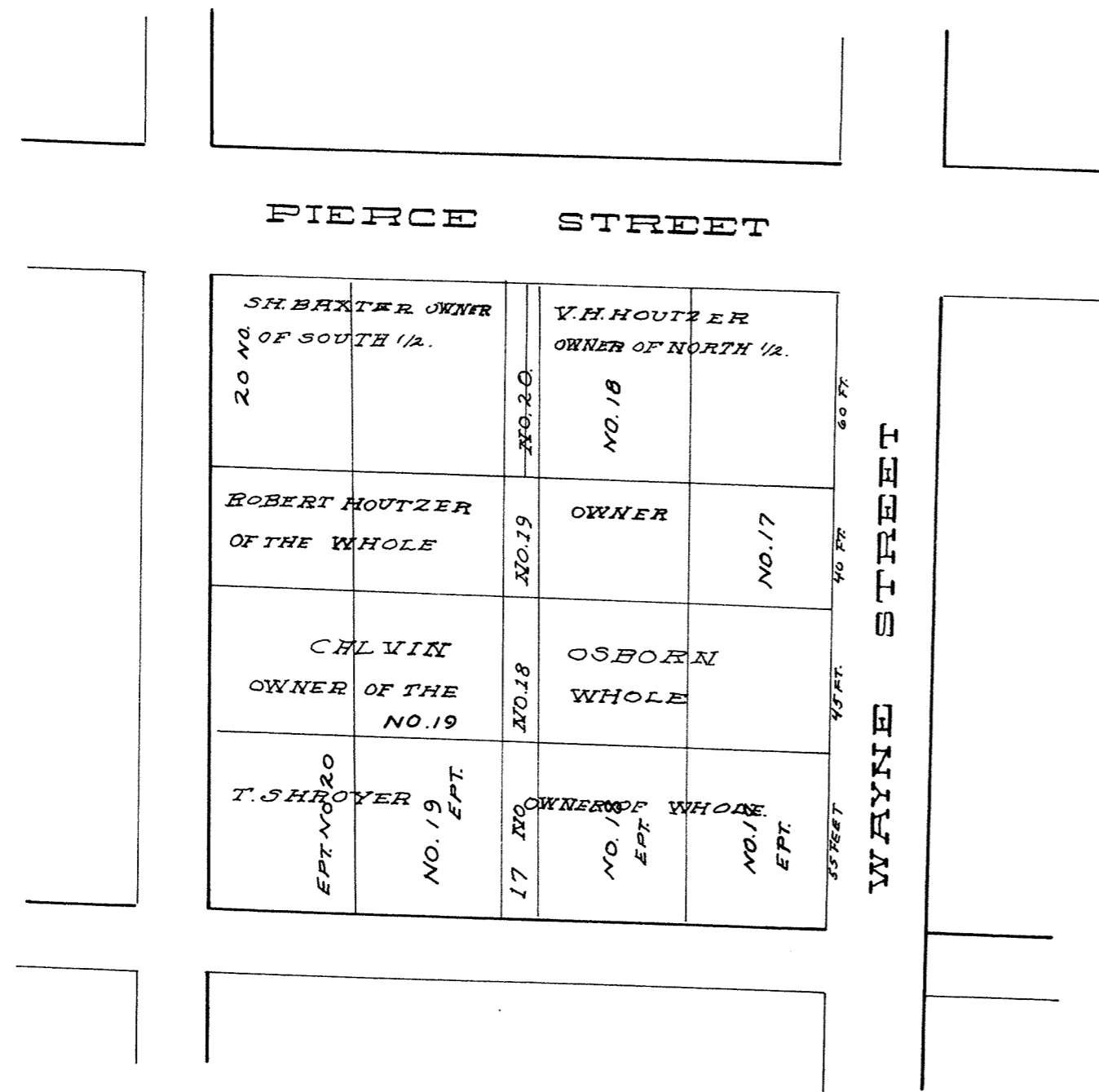
F. A. Stepleton

Recorder.

I hereby certify that the foregoing plat is correctly transcribed this 19<sup>th</sup> day of January, 1970.

*Bernice Montague*  
Allen County Recorder.

FROM PAGES 68 TO 77 OF THESE PLATS ARE TRANSCRIBED IN PLAT BOOK 4 FROM PAGES 32 TO 36



The above Plat will be found in Plat Book 4 Page 32 of which the following is a continuation.

of the foregoing plat to be there voluntary act and deed. And the said Manerva Shroyer, Celester Conrad, Frances A. Osborn, Adda Houtzer, Adeline Houtzer, Flora Lutz and Deborah E. Baxter, being at the same time examined by me separate and apart from their said husbands respectively and the contents of the foregoing instrument being made known to them by me they each then declared that they did each voluntarily sign seal and acknowledge the same and that they are each still satisfied therewith this 15th day of May A. D. 1876.

James B. Townsend J. P.

Received and Recorded May 20th 1876.

H. H. Heman, Recorder.

Allen Co. Ohio.

I hereby certify that the above plat is correctly transcribed this 19th day of January, 1970.

*Bernice Montague*  
Allen County Recorder

Page 69 of Vol. 2 Part 1 of the Plat Records was not used in the original book.

*Bernice Montague*  
Allen County Recorder

Pages 70 and 71 of Vol. 2 Part 1 of the Plat Records were not used in the original book.

*Bernice Montague*  
Allen County Recorder

Pages 72 and 73 of Vol. 2 Part 1 of the Plat Records was not used in the original book.

Bernice Montague  
Allen County Recorder

Pages 74 and 75 of Vol. 2 Part 1 of the Plat Records was not used in the original book.

Bernice Montague  
Allen County Recorder

From Pages 68 to 77 of these Plats are Transcribed

In Plat Book 4 Pages 32 to 36.

Ferralls Addition to the Village of Bluffton Allen County Ohio is Laid out on Lot Fifty Nine in said Village: The width of Streets and Alleys are marked on the plat and, Also the size of all Lots. There is a stone Planted at the North Corner of Lot No. 282 and a Stone planted at the South corner of Lot No. 285 from which to make future Surveys.

I hereby Certify the above is a correct Plat of Ferralls Addition to Bluffton Allen Co. Ohio as Surveyed by me, the 19th Day of May 1874.

D. D. Nicholas, Surveyor A. C. O.

We the undersigned Proprietors of the above Platted Addition Being Ferralls Addition to the Village of Bluffton Ohio was made at our Instance and Request and all Streets and Alleys therein Designated be donated to the Public as Public highways and ask that the same be Admitted to record as Provided by the Statutes in such cases.

Signed and Acknowledged  
in Presence of us:

C. P. Allen.  
A. J. Owens.

H. J. Call. (Seal)  
Mrs. N. J. Call. (Seal)  
John H. David. (Seal)  
Mary E. David. (Seal)  
Paul Mann. (Seal)  
Alvera Mann. (Seal)  
W. L. Ferrall. (Seal)  
R. J. Ferrall. (Seal)

The State of Ohio,  
Allen County, SS:

Before me A Notary Public in and for said County, Personally appeared Hud J. Call. and Mrs. N. J. Call, John David and Mary E. David, Paul Mann and Alvera Mann, W. L. Ferrall and R. J. Ferrall, and acknowledged that they did sign and seal the foregoing Instrument and that the same is their free act and Deed.

In Testimony Whereof I have hereunto set my hand and Notarial Seal this 21st day of May A. D. 1874.

(Seal)

A. J. Owens Notary Public.

Received May 23, and Recorded the 25th 1874.

A. R. Krebs, Recorder, A. C. O.

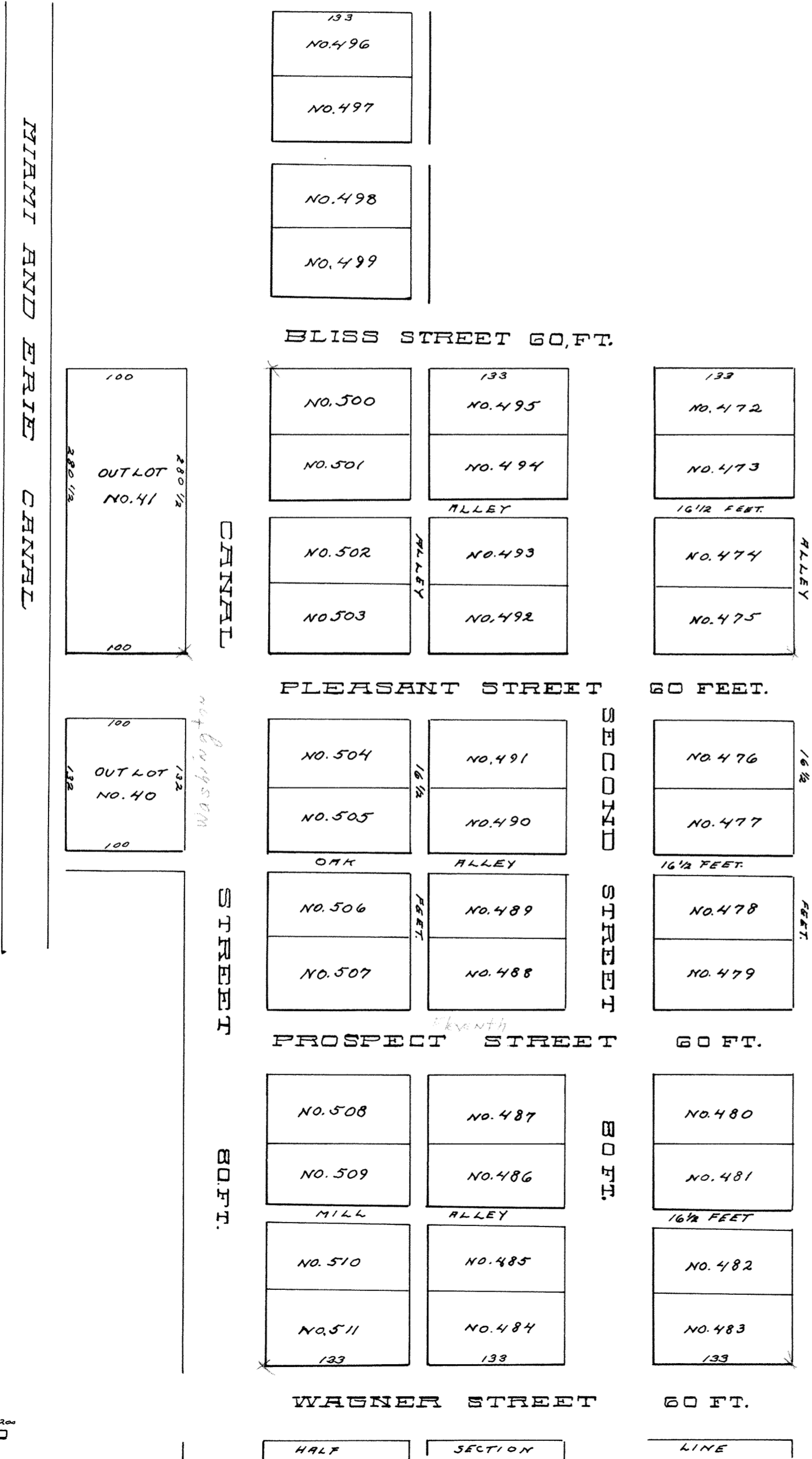
I hereby certify that the foregoing plat is correctly transcribed  
this <sup>19th</sup> day of *January*, 1970.

*Bernice Montague*  
Allen County Recorder.

Page 76 of Vol. 2 Part 1 of the Plat Records was not used in the original book.

*Bernice Montague*  
Allen County Recorder.

**PLAT OF**  
**H. P. WAGNERS**  
**ADDITION**  
**TO**  
**DELPHOS**  
**OHIO.**



H. P. Wagners Addition to the Town of Delphos Allen County Ohio

Is laid out on the South West part of the West half of the North West fractional quarter of Section Nineteen Township two South Range five East and Contains 17 1/3 Acres of Land. The width of all Streets and Alleys are Marked on the Plat. The In lots are all Sixty six feet front by one hundred and thirty-three feet Deep the size of the out Lots is marked on the Plat in feet there are stone Planted at the North East corner of Lot 472 at the South East corner of 475 at the South East corner of 483 at the South East corner of 488, at the North West of 500 and at the South West of 511 and at the South East Corner of out Lot No. 41 from which to make future surveys: Surveyed May 13th 1874. A. D.

D. D. Nicholas Surveyor, Allen Co. Ohio.

I Henry P. Wagner of the County of Allen and State of Ohio the Proprietor of H. P. Wagners Addition to the Town of Delphos do hereby Acknowledge the above Plat and Description to be my Voluntary act and deed.

In Testimony Whereof I have hereunto set my hand and Seal this 26th Day of May A. D. 1874.

Attest: H. P. Wagner, (Seal)

C. P. Washburn.  
C. C. Bliss.

State of Ohio, Allen County, SS:

Personally appeared before me Horace Bixby a Justice of the Peace in and for said County Henry P. Wagner and Acknowledged the signing and sealing of the above Plat and Description of H. P. Wagners Addition to the Town of Delphos to be his voluntary act and deed this 27th Day of May A. D. 1874.

Horace Bixby J. P.

Received for Record May 29th 1874.  
and Recorded June 1st 1874.

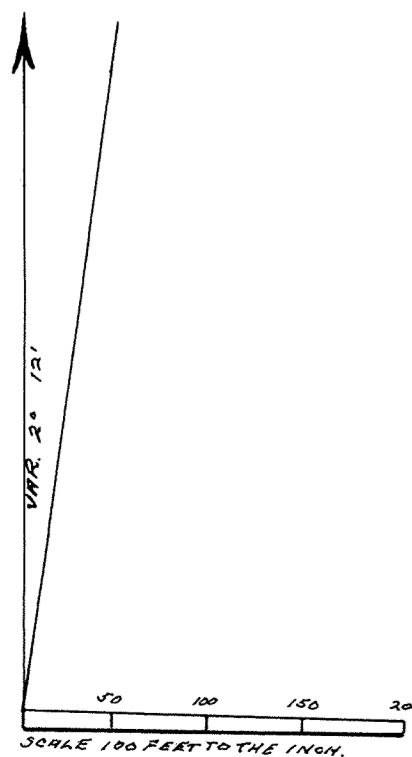
A. R. Krebs Recorder, A. C. O.

I hereby Certify that the foregoing Plat is correctly transcribed.

F. A. Stepleton Recorder.

I hereby certify that the foregoing plat is correctly transcribed this 19th day of January, 1970.

*Bernice Montague*  
Allen County Recorder

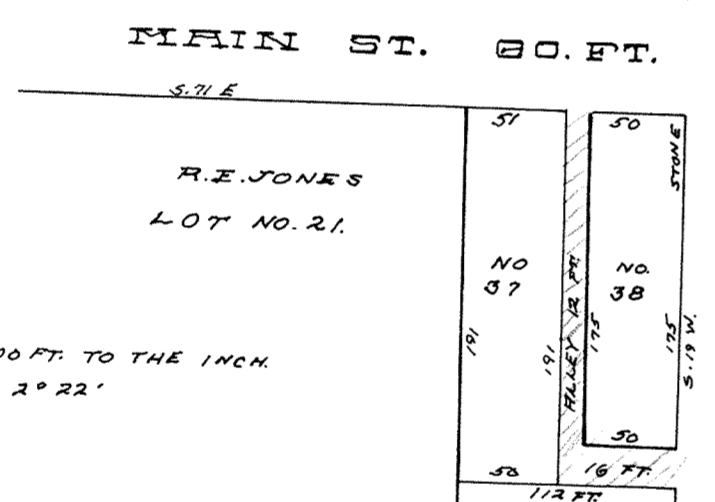
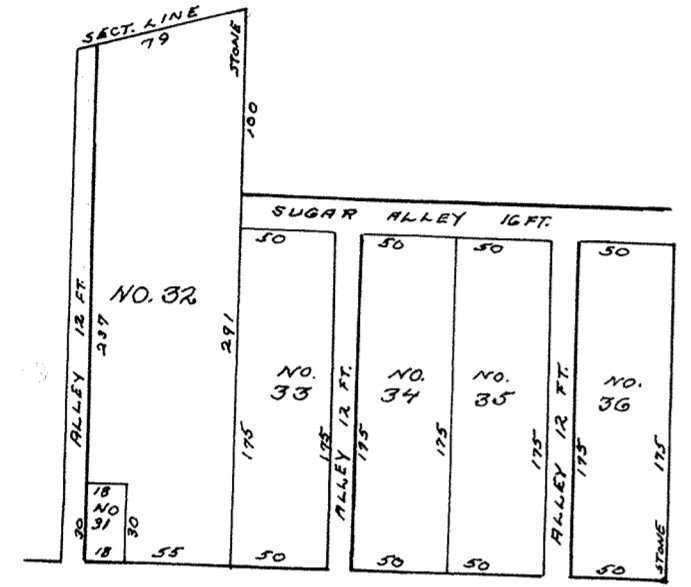




PLAT OF  
 D. D. NICHOLAS  
 ADDITION  
 TO  
 GOMER  
 ALLEN CO.  
 OHIO

For Ordinance #615-94 to Vacate  
 Alley between lots 37-38  
 Sec Deed Vol # 796 page # 564  
 Plat Book # 21 page # 20

For Resolution #799-00 to Vacate  
 Alley between lots 31, 32 & 6 Sec  
 Deed Vol 815, Pg 472.  
 See plat book 2, pg 52.



SCALE - 100 FT. TO THE INCH  
 VAR. 2° 22'

D. D. Nicholas' Addition to the Village of Gomer Allen Co. Ohio is laid out on part of the North West corner of the North West quarter of Section twenty eight (28) township two (2) South Range six (6) East of the first meridian Ohio and lies immediately East of the original village plat. The size of all lots are marked on the plat also the width of all streets and alleys. There are stone planted at the following corners; N. E. corner Lot number 32 S. E. number 36 N. E. number 38 from which to make future surveys. Surveyed July 14th A. D. 1874.

D. D. Nicholas, Surveyor.

I, D. D. Nicholas being the proprietor of the above platted addition being D. D. Nicholas Addition to the Village of Gomer Allen Co. Ohio was made at my instance and request and all streets and alleys therein designated be donated to the Public as highways and asks that the same be admitted to record according to the Statutes in such cases made and provided.  
 In Testimony whereof I have subscribed my name this 6th day of August A. D. 1874.

D. D. Nicholas (Seal)

State of Ohio,  
 Allen County, SS:

Personally appeared before me the undersigned a Notary Public D. D. Nicholas the party who signed the foregoing instrument being the plat of D. D. Nicholas Addition to the Village of Gomer Allen County Ohio and acknowledged the execution thereof to be his free act and deed for the uses and purposes therein set forth. witness my hand and notarial seal this 6th day of August 1874.

(Seal) Geo. Feltz, Notary Public.

Rec'd Aug. 7th 1874. Recorded Aug. 8th, 1874.

A. R. Krebs Rec. A. C. O.

I hereby Certify that the foregoing Plat is correctly transcribed.

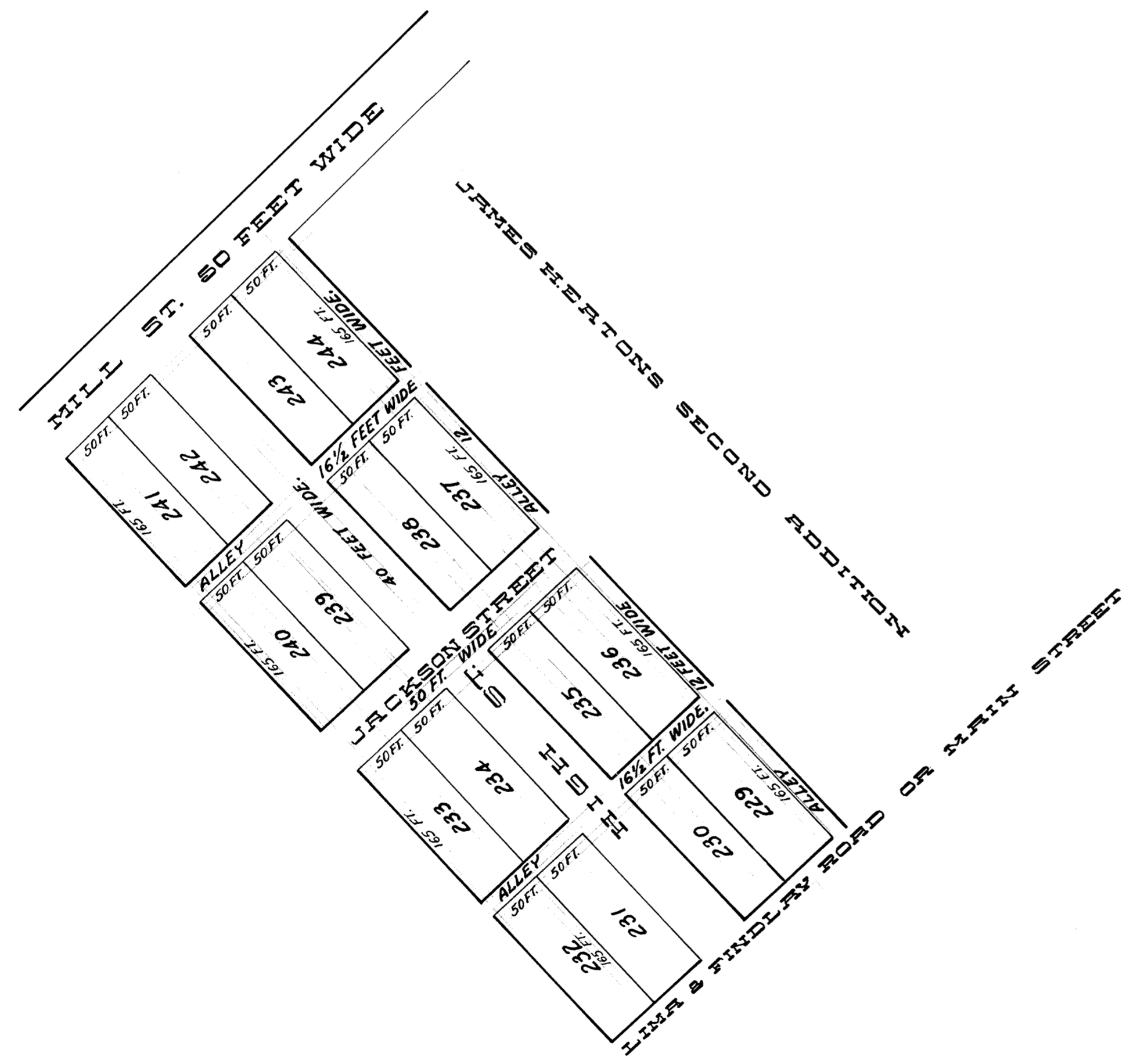
F. A. Stepleton  
 Recorder.

I hereby certify that the above plat is correctly transcribed this 19th day of January, 1970.

*Bernice Montague*  
 Allen County Recorder

For Ordinance No 14-82-10  
 vacate alley on lot 236  
 See Deed W of 785 page 477  
 Plat Book # 19 Page # 153

— JAMES H. EATONS —  
 — FOURTH ADDITION —  
 — TO —  
 — BLUFFTON —



James H. Eatons Fourth Addition to the Town of Bluffton Allen County Ohio as laid out on the south west quarter of Section one & the Northwest corner of the East half of the North west quarter of Section Twelve Town one (1) South of Range Eight(8) East Meridian Ohio and Begins at the South Corner of James H. Eatons Second Addition to Bluffton. The length & breadth of lots and width of Streets and Alleys are Marked on the Plat all Streets and Alleys **CROSS** each other at right angles. Lima and Findlay road or Main Street bears North forty five Degrees East. There is a stone Erected at the South corner of lot No. 229 to make future Surveys said stone is 2 feet long and four inches square.

I do hereby Certify that the above plat and Description is Correct as surveyed by me this Eighth Day of October A. D. 1874.

George W. Goble, Surveyor.

In Testimony whereof I hereunto set my hand this Eighth Day of October A. D. 1874.

James H. Eaton.

State of Ohio  
 Allen County, SS:

Before me W. L. Ferrall Notary Public in and for said County Personally Came the above named James H. Eaton and Acknowledged that he did lay out the above named village plat and that the same is his voluntary act and deed:

In Testimony whereof I have hereunto set my hand and Notarial seal this Eighth Day of October A. D. 1874.

(Seal) W. L. Ferrall, Notary Public.

Attest: M. F. Baibs.  
 W. L. Ferrall.

Received Oct. 9th & Recorded the 10th 1874.

A. R. Krebs Recorder, A. C. O.

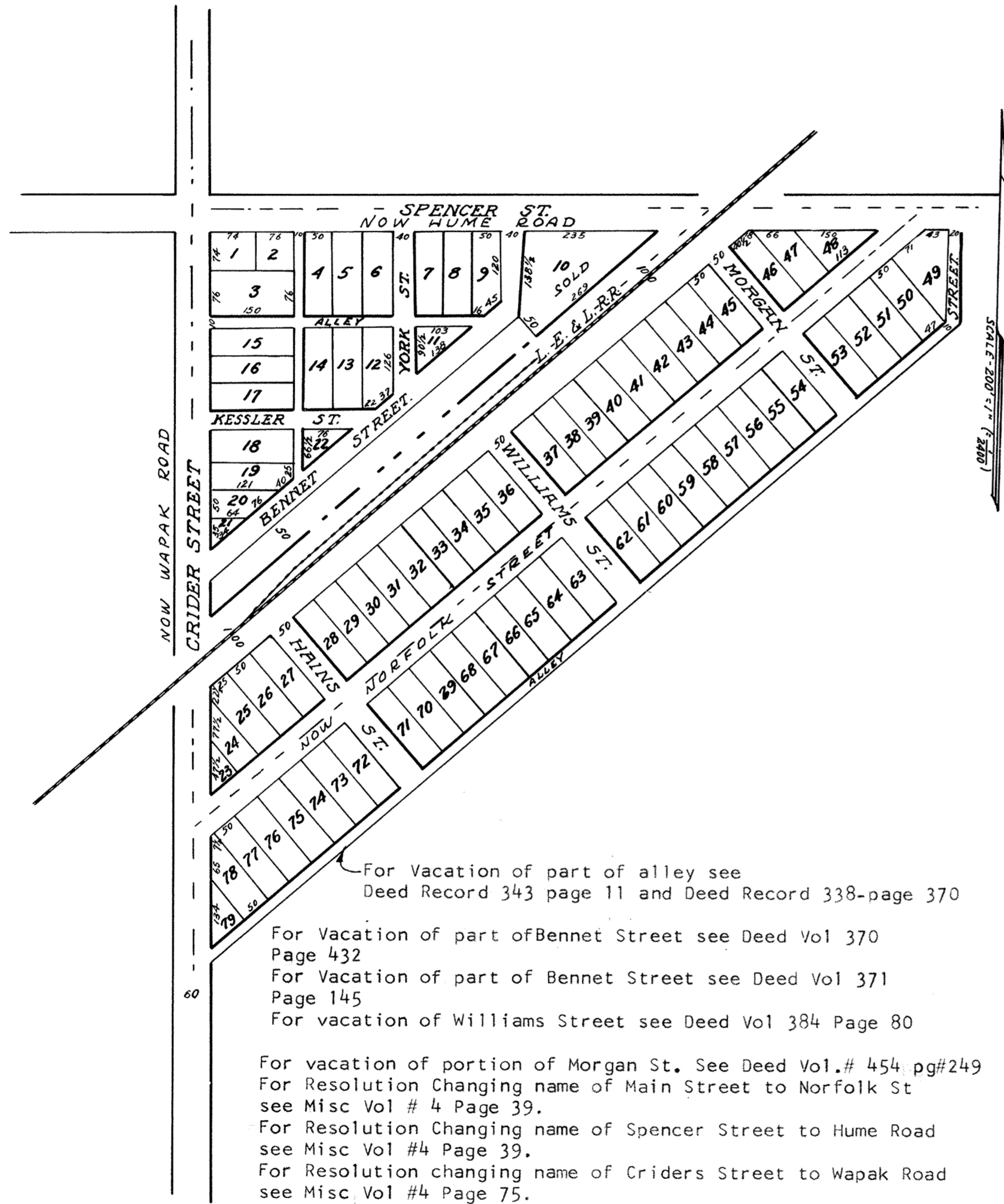

I hereby Certify that the foregoing Plat is correctly transcribed.

F. A. Stepleton

Recorder.

I hereby certify that the above plat is correctly transcribed this 9th day of January, 1970.

*Bernice Montague*  
 Allen County Recorder



Plat of Hume being a Survey and Division of the North Part of the North West quarter of the South West quarter of Section Twenty nine (29) in Township four (4) South of Range Six (6) East in Allen County Ohio.

The Center line of Crider Street being the west line of said quarter Section and the Center of Spencer Street being the North line Thereof. The Lots have their dimentions marked Thereon in feet and Inches. Crider and Spencer Streets are each Sixty feet (60) Wide. York, Kessler and Bennet Streets are each forty (40) feet Wide. Main, Morgan, Williams and Haines Streets are each Fifty (50) feet Wide, the Alleys are ten (10) feet wide Stone Planted at points marked Thus \*

December 2nd, 1874. J. L. Rawson. Surveyor.  
Fremont, O.

W. W. Andrews, (Seal)  
Proprietor.

State of Ohio,  
Sandusky County, SS:

Before me, a Notary Public in and for said County, Personally Came William H. Andrews and Acknowledged himself to be Proprietor and owner of the Lands described in the foregoing plat and that the making, Certifying and Acknowledgment thereof are his free and voluntary acts for the purposes therein expressed.

Witness my hand and Notarial Seal this 4th Day of December A. D. 1874.

(Seal) James H. Fowler,  
Notary Public.

Received for Record December 22nd 1874 &  
Recorded January 6th 1875.

A. R. Krebs Recorder, A. C. O.

I hereby Certify that the foregoing Plat is correctly transcribed.

F. A. Stepleton  
Recorder.

I hereby certify that the above plat is correctly transcribed this 19<sup>th</sup> day of January, 1970.

*Bernice Montague*  
Allen County Recorder

*For Res. # 334-78 to Vacate Haines Street between Lots 27 & 28 & 71 & 72 See Deed Vol # 606 Page 306 Plat Book # 14 Pg. # 178.*

*For Resolution # 443-94 to Vac Bennet Street See 29 T-4 R-6 See Deed Vol # 793 Pg 697 Plat Book 21 Pg 8*

LIMA IN AND OUT-LOTS RENUMBERED.

To the Honorable Board of Commissioners of Allen County Ohio and the Common Council of the City of Lima Ohio, we the Undersigned Nelson McBride Auditor and A. R. Kreps Recorder of Allen County Ohio and D. D. Nicholas appointed of said City Council Report the following: that we have made a re-numbering of all the In and Out Lots in said City of Lima Ohio, according to the Statutes in such Cases made and provided, and herewith return a Schedule of said renumbering as follows: to wit:-

In Lots-

Old No.	New No.	Name of Addition	Date of Record	Book of Record,	Page.
1	1				
2	2	LIMA ORIGINAL	July 6 <sup>th</sup> 1831.	"A"	2.
3	3	" "	" "	" "	" "
4	4	" "	" "	" "	" "
5	5	" "	" "	" "	" "
6	6	" "	" "	" "	" "
7	7	" "	" "	" "	" "
8	8	" "	" "	" "	" "
9	9	" "	" "	" "	" "
10	10	" "	" "	" "	" "
11	11	" "	" "	" "	" "
12	12	" "	" "	" "	" "
13	13	" "	" "	" "	" "
14	14	" "	" "	" "	" "
15	15	" "	" "	" "	" "
16	16	" "	" "	" "	" "
17	17	" "	" "	" "	" "
18	18	" "	" "	" "	" "
19	19	" "	" "	" "	" "
20	20	" "	" "	" "	" "
21	21	" "	" "	" "	" "
22	22	" "	" "	" "	" "
23	23	" "	" "	" "	" "
24	24	" "	" "	" "	" "
25	25	" "	" "	" "	" "
26	26	" "	" "	" "	" "
27	27	" "	" "	" "	" "
28	28	" "	" "	" "	" "
29	29	" "	" "	" "	" "
30	30	" "	" "	" "	" "

Page 86 of Vol. 2 Part 1 of the Plat Records was not used in the original book.

*Bernice Montague*  
Allen County Recorder

I hereby certify that the above plat is correctly transcribed this *17<sup>th</sup>* day of *Jan*, 1970:  
*Bernice Montague*  
Allen County Recorder

LIMA IN-LOTS		RENUMBERED	CONTINUED.			
Old No.	New No.	Name.	Date of Record.	Book	Page	
31	31	LIMA ORIGINAL	July 6 <sup>th</sup> 1831	"a"	2.	
32	32	" "	" "	" "	" "	
33	33	" "	" "	" "	" "	
34	34	" "	" "	" "	" "	
35	35	" "	" "	" "	" "	
36	36	" "	" "	" "	" "	
37	37	" "	" "	" "	2 & 4	
38	38	" "	" "	" "	" "	
39	39	" "	" "	" "	" "	
40	40	" "	" "	" "	" "	
41	41	" "	" "	" "	" "	
42	42	" "	" "	" "	" "	
43	43	" "	" "	" "	" "	
44	44	" "	" "	" "	" "	
45	45	" "	" "	" "	" "	
46	46	" "	" "	" "	" "	
47	47	" "	" "	" "	" "	
48	48	" "	" "	" "	" "	
49	49	" "	" "	" "	" "	
50	50	" "	" "	" "	" "	
51	51	" "	" "	" "	" "	
52	52	" "	" "	" "	" "	
53	53	" "	" "	" "	" "	
54	54	" "	" "	" "	" "	
55	55	" "	" "	" "	" "	
56	56	" "	" "	" "	" "	
57	57	" "	" "	" "	" "	
58	58	" "	" "	" "	" "	
59	59	" "	" "	" "	" "	
60	60	" "	" "	" "	" "	
61	61	" "	" "	" "	" "	
62	62	" "	" "	" "	" "	
63	63	" "	" "	" "	" "	
64	64	" "	" "	" "	" "	
65	65	" "	" "	" "	" "	
66	66	" "	" "	" "	" "	
67	67	" "	" "	" "	" "	
68	68	" "	" "	" "	" "	
69	69	" "	" "	" "	" "	
70	70	" "	" "	" "	" "	
71	71	" "	" "	" "	" "	
72	72	" "	" "	" "	" "	
73	73	" "	" "	" "	" "	
74	74	" "	" "	" "	" "	
75	75	" "	" "	" "	" "	
76	76	" "	" "	" "	" "	
77	77	" "	" "	" "	" "	
78	78	" "	" "	" "	" "	
79	79	" "	" "	" "	" "	
80	80	" "	" "	" "	" "	
81	81	" "	" "	" "	" "	
82	82	" "	" "	" "	" "	

Page 88 of Vol. 2 Part 1 of the Plat Records was not used in the original book.

*Bernice Montague*  
Allen County Recorder

I hereby certify that the above plat is correctly transcribed this <sup>19<sup>th</sup></sup> day of *January* 1970.

*Bernice Montague*  
Allen County Recorder

Old No.	LIMA New No.	IN- LOTS Name	RENUMBERED Date	CONTINUED Book	Page
83	83	LIMA ORIGINAL	July 6" 1831	"A"	2 & 4.
84	84	"	"	"	"
85	85	"	"	"	"
86	86	"	"	"	"
87	87	"	"	"	"
88	88	"	"	"	"
89	89	"	"	"	"
90	90	"	"	"	"
91	91	"	"	"	"
92	92	"	"	"	"
93	93	"	"	"	"
94	94	"	"	"	"
95	95	"	"	"	"
96	96	"	"	"	"
97	97	"	"	"	"
98	98	"	"	"	"
99	99	"	"	"	"
100	100	"	"	"	"
101	101	"	"	"	"
102	102	"	"	"	"
103	103	"	"	"	"
104	104	"	"	"	"
105	105	"	"	"	"
106	106	"	"	"	"
107	107	"	"	"	"
108	108	"	"	"	"
109	109	"	"	"	"
110	110	"	"	"	"
111	111	"	"	"	"
112	112	"	"	"	"
113	113	"	"	"	"
114	114	"	"	"	"
115	115	"	"	"	"
116	116	"	"	"	"
117	117	"	"	"	"
118	118	"	"	"	"
119	119	"	"	"	"
120	120	"	"	"	"
121	121	"	"	"	"
122	122	"	"	"	"
123	123	"	"	"	"
124	124	"	"	"	"
125	125	"	"	"	"
126	126	"	"	"	"
127	127	"	"	"	"
128	128	"	"	"	"
129	129	"	"	"	"

Page 90 of Vol. 2 Part 1 of the Plat Records was not used in the original book.

Bernice Montague  
Allen County Recorder

I hereby certify that the above plat is correctly transcribed  
this 19th day of January, 1970.

Bernice Montague  
Allen County Recorder

LIMA INLOTS RENUMBERED CONTINUED.

Old No.	New No.	Name of Addition	Book of Rec.	Page and Date.
130	130			
131	131	Lima Original	"A"	2 & 4 July 6" 1831
132	132	"	"	" "
133	133	"	"	" "
134	134	"	"	" "
135	135	"	"	" "
136	136	"	"	" "
137	137	"	"	" "
138	138	"	"	" "
139	139	"	"	" "
140	140	"	"	" "
141	141	"	"	" "
142	142	"	"	" "
143	143	"	"	" "
144	144	"	"	" "
145	145	"	"	" "
146	146	"	"	" "
147	147	"	"	" "
148	148	"	"	" "
149	149	"	"	" "
150	150	"	"	" "
151	151	"	"	" "
152	152	"	"	" "
153	153	"	"	" "
154	154	"	"	" "
155	155	"	"	" "
156	156	"	"	" "
157	157	"	"	" "
158	158	"	"	" "
159	159	"	"	" "
160	160	"	"	" "
161	161	"	"	" "
162	162	"	"	" "
163	163	"	"	" "
164	164	"	"	" "
165	165	"	"	" "
166	166	"	"	" "
167	167	"	"	" "
168	168	"	"	" "
169	169	"	"	" "
170	170	"	"	" "
171	171	"	"	" "
172	172	"	"	" "
173	173	"	"	" "
174	174	"	"	" "
175	175	"	"	" "
176	176	"	"	" "

Page 92 of Vol. 2 Part 1 of the Plat Records was not used in the original book.

Bernice Montague  
Allen County Recorder

I hereby certify that the above plat is correctly transcribed  
this 17th day of January, 1970.

Bernice Montague  
Allen County Recorder

LIMA IN-LOTS RENUMBERED - CONTINUED

O. No.	New No.	Name of Add.	Date.	Book & Page.
177	177			
178	178	Lima Original.	July 6 <sup>th</sup> 1831.	"A" 2 & 4 .
179	179	"	"	" "
180	180	"	"	" "
181	181	"	"	" "
182	182	"	"	" "
183	183	"	"	" "
184	184	"	"	" "
185	185	"	"	" "
186	186	"	"	" "
187	187	"	"	" "
188	188	"	"	" "
189	189	"	"	" "
190	190	"	"	" "
191	191	"	"	" "
192	192	"	"	" "
193	193	"	"	" "
194	194	"	"	" "
195	195	"	"	" "
196	196	"	"	" "
197	197	"	"	" "
198	198	"	"	" "
199	199	"	"	" "
200	200	"	"	" "
201	201	"	"	" "
202	202	"	"	" "
203	203	"	"	" "
204	204	"	"	" "
205	205	"	"	" "
206	206	"	"	" "
207	207	"	"	" "
208	208	"	"	" "
209	209	"	"	" "
210	210	"	"	" "
211	211	"	"	" "
212	212	"	"	" "
213	213	"	"	" "
214	214	"	"	" "
215	215	"	"	" "
216	216	"	"	" "
217	217	"	"	" "
218	218	"	"	" "
219	219	"	"	" "

Page 94 of Vol. 2 Part 1 of the Plat Records was not used in the original book.

Bernice Montague  
Allen County Recorder

1	220	BAKERS ADD.	July 27, 1847.	L. 534.
2	221	"	"	" "
3	222	"	"	" "

I hereby certify that the above plat is correctly transcribed  
this 19<sup>th</sup> day of January, 1970.

Bernice Montague  
Allen County Recorder



LIMA IN LOTS RENUMBERED. CONTINUED.

Old No.	New No.	Name of Addition.	Date of Rec.	Book	&	Page.
4	223					
	224	Baker's Addition	Cont. July 27 <sup>th</sup> 1847.	L.		534.
	225	"	"	"		"
7	226	"	"	"		"
8	227	"	"	"		"
9	228	"	"	"		"
10	229	"	"	"		"
11	230	"	"	"		"
12	231	"	"	"		"
13	232	"	"	"		"
14	233	"	"	"		"
15	234	"	"	"		"
16	235	"	"	"		"

1	236	Rose's Add.	Dec. 13, 1851.	Book 1		Page 9.
2	237	"	"	"		"
3	238	"	"	"		"
4	239	"	"	"		"
5	240	"	"	"		"
6	241	"	"	"		"
7	242	"	"	"		"
8	243	"	"	"		"
9	244	"	"	"		"
10	245	"	"	"		"
11	246	"	"	"		"
12	247	"	"	"		"
13	248	"	"	"		"
14	249	"	"	"		"
15	250	"	"	"		"
16	251	"	"	"		"
17	252	"	"	"		"
18	253	"	"	"		"
19	254	"	"	"		"
20	255	"	"	"		"
21	256	"	"	"		"
22	257	"	"	"		"
23	258	"	"	"		"
24	259	"	"	"		"
25	260	"	"	"		"
26	261	"	"	"		"
27	262	"	"	"		"
28	263	"	"	"		"
29	264	"	"	"		"
30	265	"	"	"		"
31	266	"	"	"		"
32	267	"	"	"		"
33	268	"	"	"		"
34	269	"	"	"		"

Page 96 of Vol. 2 Part 1 of the Plat Records was not used in the original book.

Bernice Montague  
Allen County Recorder

I hereby certify that the above plat is correctly transcribed  
this 19th day of January, 1970.

Bernice Montague  
Allen County Recorder

LIMA IN LOTS RENUMBERED.

Old No.	New No.	Name.	Date	Book & Page.
35	270			
36	271	Rose's Addition	Dec. 13 1851	One Page 9.
37	272	"	"	" "
38	273	"	"	" "
39	274	"	"	" "
40	275	"	"	" "
41	276	"	"	" "
42	277	"	"	" "
43	278	"	"	" "
44	279	"	"	" "
45	280	"	"	" "
46	281	"	"	" "
47	282	"	"	" "
48	283	"	"	" "
220	284	"	"	" "
221	285	"	"	" "
222	286	East Addition	Dec. 17 1851	One Page 15.
223	287	"	"	" "
224	288	"	"	" "
225	289	"	"	" "
226	290	"	"	" "
227	291	"	"	" "
228	292	"	"	" "
229	293	"	"	" "
230	294	"	"	" "
231	295	"	"	" "
232	296	"	"	" "
233	297	"	"	" "
234	298	"	"	" "
235	299	"	"	" "
236	300	"	"	" "
237	301	"	"	" "
238	302	"	"	" "
239	303	"	"	" "
240	304	"	"	" "
241	305	"	"	" "
242	306	"	"	" "
243	307	"	"	" "
244	308	"	"	" "
245	309	"	"	" "
246	310	"	"	" "
247	311	"	"	" "
248	312	"	"	" "
249	313	"	"	" "
250	314	"	"	" "
251	315	"	"	" "
252	316	"	"	" "

Page 98 of Vol. 2 Part 1 of the Plat Records was not used in the original book.

Bernice Montague  
Allen County Recorder

I hereby certify that the above plat is correctly transcribed this 9<sup>th</sup> day of January, 1970.

Bernice Montague  
Allen County Recorder

LIMA IN LOTS RENUMBERED CONTINUED.

Old. No.	New No.	Name of Addition.	Date	Book & Page.
253	317			
254	318	East Add.	Cont. Dec. 17, 1851.	Book One Page 15.
255	319	"	"	" "
256	320	"	"	" "
257	321	"	"	" "
258	322	"	"	" "
259	323	"	"	" "

---

260	324	Baxter & Scott.	March 15, 1852.	Book One Page.
261	325	"	"	" "
262	326	"	"	" "
263	327	"	"	" "
264	328	"	"	" "
265	329	"	"	" "
266	330	"	"	" "
267	331	"	"	" "
268	332	"	"	" "
269	333	"	"	" "
270	334	"	"	" "
271	335	"	"	" "
272	336	"	"	" "
273	337	"	"	" "
274	338	"	"	" "
275	339	"	"	" "
276	340	"	"	" "
277	341	"	"	" "
278	342	"	"	" "
279	343	"	"	" "
280	344	"	"	" "
281	345	"	"	" "
282	346	"	"	" "
283	347	"	"	" "
284	348	"	"	" "
285	349	"	"	" "
286	350	"	"	" "
287	351	"	"	" "

---

1	352	McDonells Add.,	April 2, 1853.	Book 1, Page 29.
2	353	"	"	" "
3	354	"	"	" "
4	355	"	"	" "
5	356	"	"	" "
6	357	"	"	" "
7	358	"	"	" "
8	359	"	"	" "
9	360	"	"	" "
10	361	"	"	" "

Page 100 of Vol. 2 Part 1 of the Plat Records was not used in the original book.

I hereby certify that the above plat is correctly transcribed  
 this 19th day of January, 1970.

Bernice Montague  
 Allen County Recorder

Bernice Montague  
 Allen County Recorder

LIMA IN LOTS RENUMBERED		CONTINUED.			
Old No.	New No.	Name of Addition.	Date	Book	Page.
11	362				
12	363				
13	364	McDonels Cont.	April 2, 1853.	One	29.
14	365	"	"	"	"
15	366	"	"	"	"
16	367	"	"	"	"
17	368	"	"	"	"
18	369	"	"	"	"
19	370	"	"	"	"
20	371	"	"	"	"
21	372	"	"	"	"
22	373	"	"	"	"
23	374	"	"	"	"
24	375	"	"	"	"
25	376	"	"	"	"
26	377	"	"	"	"
27	378	"	"	"	"
28	379	"	"	"	"
29	380	"	"	"	"
30	381	"	"	"	"
31	382	"	"	"	"
32	383	"	"	"	"
33	384	"	"	"	"
34	385	"	"	"	"
35	386	"	"	"	"
36	387	"	"	"	"
37	388	"	"	"	"
38	389	"	"	"	"
39	390	"	"	"	"
40	391	"	"	"	"
41	392	"	"	"	"
42	393	"	"	"	"
43	394	"	"	"	"
44	395	"	"	"	"
45	396	"	"	"	"
46	397	"	"	"	"
47	398	"	"	"	"
48	399	"	"	"	"
49	400	"	"	"	"
50	401	"	"	"	"
51	402	"	"	"	"
52	403	"	"	"	"
53	404	"	"	"	"
54	405	"	"	"	"
55	406	"	"	"	"
56	407	"	"	"	"
57	408	"	"	"	"

Page 102 of Vol. 2 Part 1 of the Plat Records was not used in the original book.

*Bessie Montague*  
Allen County Recorder

I hereby certify that the above plat if correctly transcribed  
this 19<sup>th</sup> day of *January*, 1970.

*Bessie Montague*  
Allen County Recorder

Old No.	New No.	Name of Addition	Date	Book	Page.
		LIMA IN -LOTS RENUMBERED CONTINUED.			
58	409				
59	410	McDonels Cont.	April 2, 1853.	One.	
60	411	"	"	"	"
61	412	"	"	"	"
62	413	"	"	"	"
63	414	"	"	"	"
64	415	"	"	"	"
65	416	"	"	"	"
66	417	"	"	"	"
67	418	"	"	"	"
68	419	"	"	"	"
69	420	"	"	"	"
70	421	"	"	"	"
71	422	"	"	"	"
72	423	"	"	"	"
73	424	"	"	"	"
74	425	"	"	"	"
75	426	"	"	"	"
76	427	"	"	"	"
77	428	"	"	"	"
78	429	"	"	"	"
79	430	"	"	"	"
80	431	"	"	"	"
81	432	"	"	"	"
82	433	"	"	"	"
83	434	"	"	"	"
84	435	"	"	"	"
85	436	"	"	"	"
86	437	"	"	"	"
87	438	"	"	"	"
88	439	"	"	"	"
89	440	"	"	"	"
90	441	"	"	"	"
91	442	"	"	"	"
92	443	"	"	"	"
93	444	"	"	"	"
94	445	"	"	"	"
95	446	"	"	"	"
96	447	"	"	"	"
97	448	"	"	"	"
98	449	"	"	"	"
99	450	"	"	"	"
100	451	"	"	"	"
101	452	"	"	"	"
102	453	"	"	"	"
103	454	"	"	"	"
104	455	"	"	"	"
105	456	"	"	"	"
106	457	"	"	"	"

Page 104 of Vol. 2 Part 1 of the Plat Records was not used in the original book.

Bernice Montague  
Allen County Recorder

I hereby certify that the above plat is correctly transcribed  
this 19<sup>th</sup> day of January 1970.

Bernice Montague  
Allen County Recorder

## LIMA IN LOTS RENUMBERED CONTINUED.

Old No.	New No.	Name of Addition.	Date	Book	Page.
1	458	McHenryc Add.	July 2, 1853	One	"
2	459	"	"	"	"
3	460	"	"	"	"
4	461	"	"	"	"
5	462	"	"	"	"
6	463	"	"	"	"
7	464	"	"	"	"
8	465	"	"	"	"
9	466	"	"	"	"
10	467	"	"	"	"
11	468	"	"	"	"
12	469	"	"	"	"
13	470	"	"	"	"
14	471	"	"	"	"
15	472	"	"	"	"
16	473	"	"	"	"
17	474	"	"	"	"
18	475	"	"	"	"
19	476	"	"	"	"
20	477	"	"	"	"
21	478	"	"	"	"
22	479	"	"	"	"
23	480	"	"	"	"
24	481	"	"	"	"
25	482	"	"	"	"
26	483	"	"	"	"
27	484	"	"	"	"
28	485	"	"	"	"
29	486	"	"	"	"
30	487	"	"	"	"
31	488	"	"	"	"
32	489	"	"	"	"
33	490	"	"	"	"
34	491	"	"	"	"
35	492	"	"	"	"
36	493	"	"	"	"
37	494	"	"	"	"
38	495	"	"	"	"
39	496	"	"	"	"
40	497	"	"	"	"
41	498	"	"	"	"
42	499	"	"	"	"
43	500	"	"	"	"
44	501	"	"	"	"
45	502	"	"	"	"
46	503	"	"	"	"

Page 106 of Vol. 2 Part 1 of the Plat Records was not used in the original book.

Bernice Montague  
Allen County Recorder

I hereby certify that the above plat is correctly transcribed  
this 19<sup>th</sup> day of January, 1970.

Bernice Montague  
Allen County Recorder

Old No.	New No.	LIMA IN LOTS RENUMBERED Name of Addition	CONTINUED. Date	Book	Page
1	504				
2	505				
3	506	West Addition	April 11 <sup>th</sup> 1854 -	One.	
4	507	"	"	"	
5	508	"	"	"	
6	509	"	"	"	
7	510	"	"	"	
8	511	"	"	"	
9	512	"	"	"	
10	513	"	"	"	
11	514	"	"	"	
12	515	"	"	"	
13	516	"	"	"	
14	517	"	"	"	
15	518	"	"	"	
16	519	"	"	"	
17	520	"	"	"	
18	521	"	"	"	
19	522	"	"	"	
20	523	"	"	"	
21	524	"	"	"	
22	525	"	"	"	
23	526	"	"	"	
24	527	"	"	"	
25	528	"	"	"	
26	529	"	"	"	
27	530	"	"	"	
28	531	"	"	"	
29	532	"	"	"	
30	533	"	"	"	
31	534	"	"	"	
32	535	"	"	"	
33	536	"	"	"	
34	537	"	"	"	
35	538	"	"	"	
36	539	"	"	"	
37	540	"	"	"	
38	541	"	"	"	
39	542	"	"	"	
40	543	"	"	"	
41	544	"	"	"	
42	545	"	"	"	
43	546	"	"	"	
44	547	"	"	"	
45	548	"	"	"	
46	549	"	"	"	
47	550	"	"	"	

Page 108 of Vol. 2 Part 1 of the Plat Records was not used in the original book.

I hereby certify that the above plat is correctly transcribed  
 this 19<sup>th</sup> day of January 1970.

*Bernice Montague*  
 Allen County Recorder

*Bernice Montague*  
 Allen County Recorder

LIMA IN LOTS RENUMBERED CONT.				
Old No.	New No.	Name of Add.	Date.	Book.
48	551			
49	552			
50	553	West Addition.	Apr. 11 1854	One.
51	554	"	"	"
52	555	"	"	"
53	556	"	"	"
54	557	"	"	"
55	558	"	"	"
56	559	"	"	"
57	560	"	"	"
<hr/>				
1	561			
2	562	McKibben Add.	June 28 1854.	One.
3	563	"	"	"
4	564	"	"	"
5	565	"	"	"
6	566	"	"	"
7	567	"	"	"
8	568	"	"	"
9	569	"	"	"
10	570	"	"	"
11	571	"	"	"
12	572	"	"	"
13	573	"	"	"
14	574	"	"	"
15	575	"	"	"
16	576	"	"	"
17	577	"	"	"
18	578	"	"	"
19	579	"	"	"
20	580	"	"	"
21	581	"	"	"
22	582	"	"	"
23	583	"	"	"
24	584	"	"	"
25	585	"	"	"
26	586	"	"	"
27	587	"	"	"
28	588	"	"	"
29	589	"	"	"
30	590	"	"	"
31	591	"	"	"
32	592	"	"	"
33	593	"	"	"
34	594	"	"	"
35	595	"	"	"
36	596	"	"	"

LIMA IN LOTS RENUMBERED CONTINUED.				
Old No.	New No.	Name of Addition.	Date	Book Page.
37	597	McKibben's Add.	June 28 1854.	One. 45.
38	598	"	"	" "
39	599	"	"	" "
40	600	"	"	" "
41	601	"	"	" "
42	602	"	"	" "
43	603	"	"	" "
44	604	"	"	" "
45	605	"	"	" "
46	606	"	"	" "
47	607	"	"	" "
<hr/>				
1	608	Hoover J. B.	July 22 1854.	One 47.
2	609	"	"	" "
3	610	"	"	" "
4	611	"	"	" "
5	612	"	"	" "
6	613	"	"	" "
7	614	"	"	" "
8	615	"	"	" "
9	616	"	"	" "
10	617	"	"	" "
<hr/>				
1	618			
2	619	Eureka Add.	July 19, 1855.	One - 54.
3	620	"	"	" "
4	621	"	"	" "
5	622	"	"	" "
6	623	"	"	" "
7	624	"	"	" "
8	625	"	"	" "
9	626	"	"	" "
10	627	"	"	" "
11	628	"	"	" "
12	629	"	"	" "
13	630	"	"	" "
14	631	"	"	" "
15	632	"	"	" "
16	633	"	"	" "
17	634	"	"	" "
18	635	"	"	" "
19	636	"	"	" "
20	637	"	"	" "
21	638	"	"	" "
22	639	"	"	" "
23	640	"	"	" "
24	641	"	"	" "
25	642	"	"	" "
26	643	"	"	" "
27	644	"	"	" "
28	645	"	"	" "
29	646	"	"	" "

I hereby certify that the above plat is correctly transcribed  
 this 19<sup>th</sup> day of January, 1970.

*Bernice Montague*  
 Allen County Recorder





LIMA IN LOTS RENUMBERED Cont.-

Old No.	New No.	Name.	Date.	Book	Page.
11	739	McCullough First.	Nov. 19, 1859.	One	54.
12	740	"	"	"	"
13	741	"	"	"	"
14	742	"	"	"	"
15	743	"	"	"	"
16	744	"	"	"	"
17	745	"	"	"	"
18	746	"	"	"	"
19	747	"	"	"	"
20	748	"	"	"	"
21	749	"	"	"	"
22	750	"	"	"	"
23	751	"	"	"	"
24	752	"	"	"	"
25	753	"	"	"	"
26	754	"	"	"	"
27	755	"	"	"	"
28	756	"	"	"	"
29	757	"	"	"	"

47	758	McHenry's 2nd	McHenry's 2nd.	One	86.
48	759	"	"	"	"
49	760	"	"	"	"
50	761	"	"	"	"
51	762	"	"	"	"
52	763	"	"	"	"
53	764	"	"	"	"
54	765	"	"	"	"
55	766	"	"	"	"
56	767	"	"	"	"
57	768	"	"	"	"
58	769	"	"	"	"
59	770	"	"	"	"
60	771	"	"	"	"
61	772	"	"	"	"
62	773	"	"	"	"
63	774	"	"	"	"
64	775	"	"	"	"
65	776	"	"	"	"
66	777	"	"	"	"
67	778	"	"	"	"
68	779	"	"	"	"
69	780	"	"	"	"
70	781	"	"	"	"
71	782	"	"	"	"
72	783	"	"	"	"
73	784	"	"	"	"

LIMA IN LOTS RENUMBERED CONTINUED.

Old No.	New No.	Name of Addition.	Date.	Book.	Page.
74	785				
75	786	McHenry's Cont.	May 7, 1860	One	86.
76	787	"	"	"	"
77	788	"	"	"	"
78	789	"	"	"	"
79	790	"	"	"	"

1	791	Jacobs First	Feb. 10 <sup>th</sup> 1862.	One	92.
2	792	"	"	"	"
3	793	"	"	"	"
4	794	"	"	"	"
5	795	"	"	"	"
6	796	"	"	"	"
7	797	"	"	"	"
8	798	"	"	"	"
9	799	"	"	"	"
10	800	"	"	"	"
11	801	"	"	"	"
12	802	"	"	"	"
13	803	"	"	"	"
14	804	"	"	"	"
15	805	"	"	"	"
16	806	"	"	"	"
17	807	"	"	"	"
18	808	"	"	"	"

1	809	Harpers Add.	Feb. 13 <sup>th</sup> 1863	"	"
2	810	"	"	"	"
3	811	"	"	"	"
4	812	"	"	"	"
5	813	"	"	"	"
6	814	"	"	"	"
7	815	"	"	"	"
8	816	"	"	"	"
9	817	"	"	"	"
10	818	"	"	"	"
11	819	"	"	"	"
12	820	"	"	"	"
13	821	"	"	"	"
14	822	"	"	"	"

1	823				
2	824	North Addition	June 10, 1863.	One	97.
3	825	"	"	"	"
4	826	"	"	"	"
5	827	"	"	"	"
6	828	"	"	"	"
7	829	"	"	"	"
8	830	"	"	"	"

I hereby certify that the above plat is correctly transcribed  
this 19<sup>th</sup> day of January, 1970.

*Bernice Montague*  
Allen County Recorder

LIMA IN LOTS RENUMBERED CONTINUED.

Old No.	New No.	Name of Addition.	Date.	Book	Page.
1	831	Hanna's Add.	Nov. 19 1863	One	94.
2	832	"	"	"	"
3	833	"	"	"	"
4	834	"	"	"	"
5	835	"	"	"	"
6	836	"	"	"	"
7	837	"	"	"	"
8	838	"	"	"	"

30	839	McCulloughs 2nd	Dec. 21, 1863.	One	99.
31	840	"	"	"	"
32	841	"	"	"	"
33	842	"	"	"	"
34	843	"	"	"	"
35	844	"	"	"	"
36	845	"	"	"	"
37	846	"	"	"	"
38	847	"	"	"	"
39	848	"	"	"	"
40	849	"	"	"	"
41	850	"	"	"	"
42	851	"	"	"	"
43	852	"	"	"	"
44	853	"	"	"	"
45	854	"	"	"	"
46	855	"	"	"	"
47	856	"	"	"	"
48	857	"	"	"	"
49	858	"	"	"	"
50	859	"	"	"	"

1	860	Kanes Add.	Dec. 22, 63	One	103.
2	861	"	"	"	"
3	862	"	"	"	"
4	863	"	"	"	"

1	864	Rydman's Add.	June 22, 1864.	One	103
2	865	"	"	"	"
3	866	"	"	"	"
4	867	"	"	"	"
5	868	"	"	"	"

LIMA IN - LOTS RENUMBERED CONTINUED.

Old No.	New No.	Name of Add.	Date.	Book	Page.
1	869				
2	870	Haller And Baxter	Aug. 18 1864	One	109.
3	871	"	"	"	"
4	872	"	"	"	"
5	873	"	"	"	"
6	874	"	"	"	"
7	875	"	"	"	"
8	876	"	"	"	"
9	877	"	"	"	"
10	878	"	"	"	"
11	879	"	"	"	"
12	880	"	"	"	"
13	881	"	"	"	"
14	882	"	"	"	"
15	883	"	"	"	"
16	884	"	"	"	"
17	885	"	"	"	"
18	886	"	"	"	"
19	887	"	"	"	"
20	888	"	"	"	"
21	889	"	"	"	"
22	890	"	"	"	"
23	891	"	"	"	"
24	892	"	"	"	"
25	893	"	"	"	"
26	894	"	"	"	"
27	895	"	"	"	"
28	896	"	"	"	"
29	897	"	"	"	"
30	898	"	"	"	"
31	899	"	"	"	"
32	900	"	"	"	"
33	901	"	"	"	"
34	902	"	"	"	"
35	903	"	"	"	"
36	904	"	"	"	"
37	905	"	"	"	"
38	906	"	"	"	"
39	907	"	"	"	"
40	908	"	"	"	"
41	909	"	"	"	"
42	910	"	"	"	"
43	911	"	"	"	"
44	912	"	"	"	"
45	913	"	"	"	"
46	914	"	"	"	"
47					
48					
49					
50					

I hereby certify that the above plat is correctly transcribed this 19<sup>th</sup> day of January, 1970.

*Bernice Mostaque*  
Allen County Recorder

LIMA IN-LOTS RENUMBERED Cont.

Old No.	New No.	Name of Add.	B. Date.	Book.	Page.
1	915				
2	916	Overmyers	Aug. 31, 1864.	One	110.
3	917	"	"	"	"
4	918	"	"	"	"
5	919	"	"	"	"
6	920	"	"	"	"
7	921	"	"	"	"
8	922	"	"	"	"
9	923	"	"	"	"
10	924	"	"	"	"
11	925	"	"	"	"
12	926	"	"	"	"
13	927	"	"	"	"
14	928	"	"	"	"
15	929	"	"	"	"
16	930	"	"	"	"
17	931	"	"	"	"
18	932	"	"	"	"
19	933	"	"	"	"
20	934	"	"	"	"
21	935	"	"	"	"
22	936	"	"	"	"
23	937	"	"	"	"
24	938	"	"	"	"
25	939	"	"	"	"
26	940	"	"	"	"

---

1	941	Channey's	Sept. 12, '64.	One	112
2	942	"	"	"	"
3	943	"	"	"	"
4	944	"	"	"	"
5	945	"	"	"	"
6	946	"	"	"	"
7	947	"	"	"	"
8	948	"	"	"	"
9	949	"	"	"	"
10	950	"	"	"	"

LIMA IN LOTS RENUMBERED Cont.

Old No.	New No.	Name of Add.	B. Date.	Book	Page.
1	951				
2	952	Nichols. Add.	Mar. 16, 1865.	One	116.
3	953	"	"	"	"
4	954	"	"	"	"
5	955	"	"	"	"
6	956	"	"	"	"
7	957	"	"	"	"
8	958	"	"	"	"
9	959	"	"	"	"
10	960	"	"	"	"
11	961	"	"	"	"
12	962	"	"	"	"
13	963	"	"	"	"
14	964	"	"	"	"
15	965	"	"	"	"
16	966	"	"	"	"
17	967	"	"	"	"
18	968	"	"	"	"
19	969	"	"	"	"
20	970	"	"	"	"
21	971	"	"	"	"
22	972	"	"	"	"
23	973	"	"	"	"
24	974	"	"	"	"
25	975	"	"	"	"
26	976	"	"	"	"
27	977	"	"	"	"
28	978	"	"	"	"
29	979	"	"	"	"
30	980	"	"	"	"
31	981	"	"	"	"
32	982	"	"	"	"
33	983	"	"	"	"
34	984	"	"	"	"
35	985	"	"	"	"
36	986	"	"	"	"
37	987	"	"	"	"
38	988	"	"	"	"
39	989	"	"	"	"

---

1	990	Loens Add.	May 3, 1865.	One	119.
2	991	"	"	"	"
3	992	"	"	"	"
4	993	"	"	"	"
5	994	"	"	"	"
6	995	"	"	"	"
7	996	"	"	"	"
8	997	"	"	"	"
9	998	"	"	"	"
10	999	"	"	"	"

I hereby certify that the above plat is correctly transcribed  
 this 19<sup>th</sup> day of January, 1970.

Bernice Montague  
 Allen County Recorder

LIMA IN LOTS RENUMBERED CONT.

Old No.	New No.	Name of Add.	Date	Book.	Page.
58	1000.	Lees Addition.	July 26, 1865.	One	120.
59	1001				
60	1002				
61	1003				
62	1004				
63	1005				
64	1006				
65	1007				
66	1008				
67	1009				
68	1010				
69	1011				
10	1012	Doyles Add.	Aug. 7, 1865.	One	"
2	1013	"	"	"	"
3	1014	"	"	"	"
4	1015	"	"	"	"
1	1016	Millers Addition to Eureka.	Feb. 20, 1867.	One	129.
2	1017				
3	1018				
4	1019				
5	1020				
6	1021				
7	1022				
8	1023				
9	1024				
10	1025				
11	1026				
12	1027				
13	1028				
14	1029				
15	1030				
16	1031				
17	1032				
18	1033				
19	1034				
20	1035				
21	1036				
22	1037				
23	1038				
24	1039				
25	1040				
26	1041				
27	1042				
28	1043				
29	1044				
30	1045				
31	1046				

LIMA IN LOTS RENUMBERED. Continued.

Old No.	New No.	Name of Addition.	Date.	Book.	Page.
1	1047	McKibben 2nd.	Sept. 21, 1867.	One	130.
2	1048				
3	1049				
4	1050				
5	1051				
6	1052				
7	1053				
8	1054				
9	1055				
10	1056				
11	1057				
12	1058				
13	1059				
14	1060				
15	1061				
16	1062				
1	1063	Crumshanks Subdivision.	Oct. 1, 1867.	One	135.
2	1064				
3	1065				
4	1066				
5	1067				
6	1068				
49	1069	Haller & Baxter.	Oct. 3, 1868.	One	139.
50	1070				
51	1071				
52	1072				
53	1073				
54	1074				
55	1075				
56	1076				
57	1077				
58	1078				
59	1079				
60	1080				
61	1081				
62	1082				
63	1083				
64	1084				
65	1085				
66	1086				
67	1087				
68	1088				
69	1089				
70	1090				
71	1091				

I hereby certify that the above plat is correctly transcribed this 19th day of January, 1970.

*Bernice Montague*  
Allen County Recorder

LIMA IN-LOTS RENUMBERED Cont.

Old No.	New No.	Name of Add.	Date.	Book	Page.
1	1092	Baxter S. A. Subdivision.	Mar. 27, 1869.	One	143.
2	1093	"	"	"	"
3	1094	"	"	"	"
4	1095	"	"	"	"
5	1096	"	"	"	"
6	1097	"	"	"	"
7	1098	"	"	"	"
8	1099	"	"	"	"

1	1100	"	"	One	146.
2	1101	"	"	"	"
3	1102	"	"	"	"
4	1103	"	"	"	"
5	1104	"	"	"	"
6	1105	"	"	"	"

1	1106	Williams George.	March 17, 1870.	Two.	"
2	1107	"	"	"	"
3	1108	"	"	"	"
4	1109	"	"	"	"
5	1110	"	"	"	"
6	1111	"	"	"	"
7	1112	"	"	"	"
8	1113	"	"	"	"
9	1114	"	"	"	"
10	1115	"	"	"	"

1	1116	McKibben John & Mary Subdivision.		Two.	13.
2	1117	"		"	"
3	1118	"		"	"
4	1119	"		"	"
5	1120	"		"	"
6	1121	"		"	"
7	1122	"		"	"

32	1123	Millers Add. Extd. To "Eureka.	Aug. 6 <sup>th</sup> 70	Two	22.
33	1124	"	"	"	"
34	1125	"	"	"	"

1190	1126	Robbs 3d.	Aug. 1, 1871	Two	22
1191	1127	"	"	"	"
1192	1128	"	"	"	"
1193	1129	"	"	"	"
1194	1130	"	"	"	"
1195	1131	"	"	"	"
1196	1132	"	"	"	"
1197	1133	"	"	"	"

LIMA IN LOTS NUMBERED Continued.

Old No.	New No.	Name of Add.	Date.	Book	Page.
1198	1134	Robbs 3rd.	Aug. 1st. 1871	Two.	22.
1199	1135	"	"	"	"
1200	1136	"	"	"	"
1201	1137	"	"	"	"
1202	1138	"	"	"	"
1203	1139	"	"	"	"
1204	1140	"	"	"	"
1205	1141	"	"	"	"
1206	1142	"	"	"	"
1207	1143	"	"	"	"
1208	1144	"	"	"	"
1209	1145	"	"	"	"
1210	1146	"	"	"	"
1211	1147	"	"	"	"
1212	1148	"	"	"	"
1213	1149	"	"	"	"
1214	1150	"	"	"	"
1215	1151	"	"	"	"
1216	1152	"	"	"	"
1217	1153	"	"	"	"
1218	1154	"	"	"	"
1219	1155	"	"	"	"
1220	1156	"	"	"	"
1221	1157	"	"	"	"
1222	1158	"	"	"	"
1223	1159	"	"	"	"
1224	1160	"	"	"	"
1225	1161	"	"	"	"
1226	1162	"	"	"	"
1227	1163	"	"	"	"
1228	1164	"	"	"	"
1229	1165	"	"	"	"
1230	1166	"	"	"	"
1231	1167	"	"	"	"
1232	1168	"	"	"	"
1233	1169	"	"	"	"
1234	1170	"	"	"	"
1235	1171	"	"	"	"
1236	1172	"	"	"	"
1237	1173	"	"	"	"
1238	1174	"	"	"	"
1239	1175	"	"	"	"
1240	1176	"	"	"	"
1241	1177	"	"	"	"
1242	1178	"	"	"	"
1243	1179	"	"	"	"
1244	1180	"	"	"	"
1245	1181	"	"	"	"
1246	1182	"	"	"	"
1247	1183	"	"	"	"

I hereby certify that the above plat is correctly transcribed this 19<sup>th</sup> day of January, 1970.

*Bernice Montague*  
Allen County Recorder

LIMA IN LOTS RENUMBERED CONTINUED.

Old No.	New No.	Name of Add.	Date.	Book.	Page.
1248	1184	Clymers Addition.	Aug. 8, 1871.	Two.	24.
1249	1185	"	"	"	"
1250	1186	"	"	"	"
1251	1187	"	"	"	"
1252	1188	"	"	"	"
1253	1189	"	"	"	"

1	1190	Barr, John H.	Feb. 13, 1872.	Two.	32.
2	1191	"	"	"	"
3	1192	"	"	"	"
4	1193	"	"	"	"
5	1194	"	"	"	"
6	1195	"	"	"	"
7	1196	"	"	"	"
8	1197	"	"	"	"
9	1198	"	"	"	"
10	1199	"	"	"	"
11	1200	"	"	"	"
12	1201	"	"	"	"

1254	1202	D. Connor & Melley.	June 3, 1872.	Two.	42.
1255	1203	"	"	"	"
1256	1204	"	"	"	"
1257	1205	"	"	"	"
1258	1206	"	"	"	"
1259	1207	"	"	"	"
1260	1208	"	"	"	"
1261	1209	"	"	"	"
1262	1210	"	"	"	"
1263	1211	"	"	"	"
1264	1212	"	"	"	"
1265	1213	"	"	"	"
1266	1214	"	"	"	"
1267	1215	"	"	"	"
1268	1216	"	"	"	"
1269	1217	"	"	"	"
1270	1218	"	"	"	"
1271	1219	"	"	"	"
1272	1220	"	"	"	"
1273	1221	"	"	"	"
1274	1222	"	"	"	"
1275	1223	"	"	"	"
1276	1224	"	"	"	"
1277	1225	"	"	"	"

1278	1226	Pillars "I. S. Subdivision.	June 11, 1872	Two.	40.
1279	1227	"	"	"	"

LIMA IN LOTS RENUMBERED - CONTINUED.

Old No.	New No.	Name	Date.	Book	Page.
1	1228	Jacobs 2nd.	July 13, 1872.	Two.	44.
2	1229	"	"	"	"
3	1230	"	"	"	"
4	1231	"	"	"	"
5	1232	"	"	"	"
6	1233	"	"	"	"
7	1234	"	"	"	"
8	1235	"	"	"	"
9	1236	"	"	"	"
10	1237	"	"	"	"
11	1238	"	"	"	"
12	1239	"	"	"	"
13	1240	"	"	"	"
14	1241	"	"	"	"
15	1242	"	"	"	"
16	1243	"	"	"	"
17	1244	"	"	"	"
18	1245	"	"	"	"
19	1246	"	"	"	"
20	1247	"	"	"	"
21	1248	"	"	"	"
22	1249	"	"	"	"
23	1250	"	"	"	"
24	1251	"	"	"	"
25	1252	"	"	"	"
26	1253	"	"	"	"

1280	1254				
1281	1255	Richmond et al.,	Sept. 27, 1872.	Two.	36.
1282	1256	"	"	"	"
1283	1257	"	"	"	"
1284	1258	"	"	"	"
1285	1259	"	"	"	"
1286	1260	"	"	"	"
1287	1261	"	"	"	"
1288	1262	"	"	"	"
1289	1263	"	"	"	"
1290	1264	"	"	"	"
1291	1265	"	"	"	"
1292	1266	"	"	"	"
1293	1267	"	"	"	"
1294	1268	"	"	"	"
1295	1269	"	"	"	"
1296	1270	"	"	"	"
1297	1271	"	"	"	"

I hereby certify that the above plat is correctly transcribed this 19<sup>th</sup> day of January, 1970.

*Bernice Montague*  
Allen County Recorder

LIMA IN LOTS RENUMBERED.

Old No.	New No.	Name	Date.	Book.	Page.
1298	1272				
1299	1273	McCullough 3rd.	Oct. 8, 1872.	Two. -	46.
1300	1274	"	"	"	"
1301	1275	"	"	"	"
1302	1276	"	"	"	"
1303	1277	"	"	"	"
1304	1278	"	"	"	"
1305	1279	"	"	"	"
1306	1280	"	"	"	"
1307	1281	"	"	"	"
1308	1282	"	"	"	"
1309	1283	"	"	"	"
1310	1284	"	"	"	"
1311	1285	"	"	"	"
1312	1286	"	"	"	"
1313	1287	"	"	"	"
1314	1288	"	"	"	"
1315	1289	"	"	"	"
1316	1290	"	"	"	"
1317	1291	"	"	"	"
1318	1292	"	"	"	"
1319	1293	"	"	"	"
1320	1294	"	"	"	"
1321	1295	"	"	"	"
1322	1296	"	"	"	"
1323	1297	"	"	"	"
1324	1298	"	"	"	"
1325	1299	"	"	"	"
1326	1300	"	"	"	"
1327	1301	"	"	"	"
1328	1302	"	"	"	"
1329	1303	"	"	"	"
1330	1304	"	"	"	"
1331	1305	"	"	"	"
1332	1306	"	"	"	"
1333	1307	"	"	"	"

1	1308				
2	1309	McKenzie et al.	Nov. 9, 1862.	Two.	48.
3	1310	"	"	"	"
4	1311	"	"	"	"
5	1312	"	"	"	"
6	1313	"	"	"	"
7	1314	"	"	"	"
8	1315	"	"	"	"
9	1316	"	"	"	"
10	1317	"	"	"	"
11	1318	"	"	"	"
12	1319	"	"	"	"

LIMA IN LOTS RENUMBERED Continued.

Old No.	New No.	Name	Date	Book	Page.
1334	1320				
1335	1321	Lawlers Add.	May 22, 1873.	Two.	60.
1336	1322	"	"	"	"
1337	1323	"	"	"	"
<hr/>					
7	1324				
8	1325	Collett and Thomas.	May 31, 1873.	Two	62.
9	1326	"	"	"	"
10	1327	"	"	"	"
<hr/>					
1368	1328				
1369	1329	Standiford's	Oct. 29, 1873.	Two	72.
1370	1330	"	"	"	"
1371	1331	"	"	"	"
1372	1332	"	"	"	"
1373	1333	"	"	"	"
1374	1334	"	"	"	"
1375	1335	"	"	"	"
1376	1336	"	"	"	"
1377	1337	"	"	"	"
1378	1338	"	"	"	"
1379	1339	"	"	"	"
1380	1340	"	"	"	"
1381	1341	"	"	"	"
1382	1342	"	"	"	"
1383	1343	"	"	"	"
1384	1344	"	"	"	"
1385	1345	"	"	"	"
1386	1346	"	"	"	"
1387	1347	"	"	"	"
1388	1348	"	"	"	"
1389	1349	"	"	"	"
1390	1350	"	"	"	"
1391	1351	"	"	"	"
1392	1352	"	"	"	"
1393	1353	"	"	"	"
1394	1354	"	"	"	"
1395	1355	"	"	"	"
1396	1356	"	"	"	"
1397	1357	"	"	"	"
1398	1358	"	"	"	"
1399	1359	"	"	"	"
1400	1360	"	"	"	"
1401	1361	"	"	"	"
1402	1362	"	"	"	"
1403	1363	"	"	"	"
1404	1364	"	"	"	"
1405	1365	"	"	"	"
1406	1366	"	"	"	"

I hereby certify that the above plat is correctly transcribed  
 this 17<sup>th</sup> day of January, 1970.

*Bernice Montague*  
 Allen County Recorder



LIMA IN LOTS RENUMBERED CONT.

Old No.	New No.	Name of Addition.	Date.	Book.	Page.
1407	1367				
1408	1368	Standiford's Cont.	Oct. 29, '73.	Two.	72.
1409	1369	"	"	"	"
1410	1370	"	"	"	"
1411	1371	"	"	"	"
1412	1372	"	"	"	"
1413	1373	"	"	"	"
1414	1374	"	"	"	"
1415	1375	"	"	"	"
1416	1376	"	"	"	"
1417	1377	"	"	"	"
1418	1378	"	"	"	"
1419	1379	"	"	"	"
1420	1380	"	"	"	"
1421	1381	"	"	"	"
1422	1382	"	"	"	"
1423	1383	"	"	"	"
1424	1384	"	"	"	"
1425	1385	"	"	"	"
1426	1386	"	"	"	"
1427	1387	"	"	"	"
1428	1388	"	"	"	"
1429	1389	"	"	"	"
1430	1390	"	"	"	"
1431	1391	"	"	"	"
1432	1392	"	"	"	"
1433	1393	"	"	"	"
1434	1394	"	"	"	"
1435	1395	"	"	"	"
1436	1396	"	"	"	"
1437	1397	"	"	"	"
1438	1398	"	"	"	"
1439	1399	"	"	"	"
1440	1400	"	"	"	"
1441	1401	"	"	"	"
1442	1402	"	"	"	"
1443	1403	"	"	"	"
1444	1404	"	"	"	"
1445	1405	"	"	"	"
1446	1406	"	"	"	"
1447	1407	"	"	"	"
1448	1408	"	"	"	"
1449	1409	"	"	"	"
1450	1410	"	"	"	"
1451	1411	"	"	"	"
1452	1412	"	"	"	"
1453	1413	"	"	"	"

LIMA IN - LOTS RENUMBERED \* Continued.

Old No.	New No.	Name.	Date	Book.	Page.
1454	1414				
1455	1415	Standifords Cont.	Oct. 29, '73.	Two	72.
1456	1416	"	"	"	"
1457	1417	"	"	"	"
1458	1418	"	"	"	"
1459	1419	"	"	"	"
1460	1420	"	"	"	"
1461	1421	"	"	"	"
1462	1422	"	"	"	"
1463	1423	"	"	"	"
1464	1424	"	"	"	"
1465	1425	"	"	"	"
1466	1426	"	"	"	"
1467	1427	"	"	"	"
1468	1428-	"	"	"	"
1469	1429	"	"	"	"
1470	1430	"	"	"	"
1471	1431	"	"	"	"
1472	1432	"	"	"	"
1473	1433	"	"	"	"
1474	1434	"	"	"	"
1475	1435	"	"	"	"
1476	1436	"	"	"	"
1477	1437	"	"	"	"
1478	1438	"	"	"	"
1479	1439	"	"	"	"
1480	1440	"	"	"	"
1481	1441	"	"	"	"
1482	1442	"	"	"	"
1483	1443	"	"	"	"
1484	1444	"	"	"	"
1485	1445	"	"	"	"
1486	1446	"	"	"	"
1487	1447	"	"	"	"
1488	1448	"	"	"	"
1489	1449	"	"	"	"
1490	1450	"	"	"	"
1491	1451	"	"	"	"
1492	1452	"	"	"	"
1493	1453	"	"	"	"
1494	1454	"	"	"	"
1495	1455	"	"	"	"
1496	1456	"	"	"	"
1497	1457	"	"	"	"
1498	1458	"	"	"	"
1499	1459	"	"	"	"
1500	1460	"	"	"	"

I hereby certify that the above plat is correctly transcribed  
 this 19th day of January 1970.

*Bernice Montague*  
 Allen County Recorder

LIMA IN LOTS RENUMBERED CONT.-

Old No.	New No.	Name	Date.	Book.	Page.
1501	1461				
1502	1462	Standifords Cont.	Oct. 29, 1873.	Two.	72.
1503	1463	"	"	"	"
1504	1464	"	"	"	"
1505	1465	"	"	"	"
1506	1466	"	"	"	"
1507	1467	"	"	"	"
1508	1468	"	"	"	"
1509	1469	"	"	"	"
1510	1470	"	"	"	"
1511	1471	"	"	"	"
1512	1472	"	"	"	"
1513	1473	"	"	"	"
1514	1474	"	"	"	"
1515	1475	"	"	"	"
1516	1476	"	"	"	"
1517	1477	"	"	"	"
1518	1478	"	"	"	"
1519	1479	"	"	"	"
1520	1480	"	"	"	"
1521	1481	"	"	"	"
1522	1482	"	"	"	"
1523	1483	"	"	"	"
1524	1484	"	"	"	"
1525	1485	"	"	"	"
1526	1486	"	"	"	"
1527	1487	"	"	"	"
1528	1488	"	"	"	"
1529	1489	"	"	"	"
1530	1490	"	"	"	"

1358	1491	Moore's Add.	Nov. 25, 1873.	Two.	
1359	1492	"	"	"	
1360	1493	"	"	"	
1361	1494	"	"	"	
1362	1495	"	"	"	
1363	1496	"	"	"	
1364	1497	"	"	"	
1365	1498	"	"	"	
1366	1499	"	"	"	
1367	1500	"	"	"	

LIMA OUT LOTS RENUMBERED.

Old No.	New No.	Name	Date	Book.	Page.
1	1				
2	2	Lima Original.	July 6, 1831.	"A"	2.
3	3	"	"	"	"
4	4	"	"	"	"
5	5	"	"	"	"
7	7	"	"	"	"
8	8	"	"	"	"
9	9	"	"	"	"
10	10	"	"	"	"
11	11	"	"	"	"
12	12	"	"	"	"
13	13	"	"	"	"
14	14	"	"	"	"
15	15	"	"	"	"
16	16	"	"	"	"
17	17	"	"	"	"
18	18	"	"	"	"
19	19	"	"	"	"
20	20	"	"	"	"
21	21	"	"	"	"
22	22	"	"	"	"
23	23	"	"	"	"
24	24	"	"	"	"
25	25	"	"	"	"
26	26	"	"	"	"
27	27	"	"	"	"
28	28	"	"	"	"
29	29	"	"	"	"
30	30	"	"	"	"
31	31	"	"	"	"
32	32	"	"	"	"
33	33	"	"	"	"
34	34	"	"	"	"
35	35	"	"	"	"
36	36	"	"	"	"
37	37	"	"	"	"

1	38	Bakers Addition.	July 27 1847	L.	534.
2	39	"	"	"	"
3	40	"	"	"	"
4	41	"	"	"	"
5	42	"	"	"	"
6	43	"	"	"	"
7	44	"	"	"	"
8	45	"	"	"	"

I hereby certify that the above plat is correctly transcribed this 19<sup>th</sup> day of January, 1970.

*Bernice Montague*  
Allen County Recorder

		LIMA OUT LOTS		RENUMBERED.			
Old No.	New No.	Name.	Date.	Book.	Page.		
1	46	Roses Subd.	"	"			
2	47	"	"	"			
3	48	"	"	"			
4	49	"	"	"			
5	50	"	"	"			
6	51	"	"	"			
7	52	"	"	"			
8	53	"	"	"			
9	54	"	"	"			
10	55	"	"	"			
11	56	"	"	"			
12	57	"	"	"			
13	58	"	"	"			
14	59	"	"	"			
15	60	"	"	"			
16	61	"	"	"			
<hr/>							
20	62	East Addition	Dec. 17 1851.	One	15.		
21	63	"	"	"	"		
24	64	"	"	"	"		
25	65	"	"	"	"		
<hr/>							
1	66	Baxter & <sup>Cherry</sup> Chaney	Jan. 27 1853	One	32.		
2	67	"	"	"	"		
3	68	"	"	"	"		
4	69	"	"	"	"		
5	70	"	"	"	"		
6	71	"	"	"	"		
7	72	"	"	"	"		
8	73	"	"	"	"		
9	74	"	"	"	"		
10	75	"	"	"	"		
11	76	"	"	"	"		
12	77	"	"	"	"		
13	78	"	"	"	"		
14	79	"	"	"	"		
15	80	"	"	"	"		
16	81	"	"	"	"		
17	82	"	"	"	"		
18	83	"	"	"	"		
19	84	"	"	"	"		
20	85	"	"	"	"		
21	86	"	"	"	"		
22	87	"	"	"	"		
23	88	"	"	"	"		
24	89	"	"	"	"		
25	90	"	"	"	"		
26	91	"	"	"	"		
27	92	"	"	"	"		
28	93	"	"	"	"		

		LIMA OUT LOTS		CONTINUED.			
Old No.	New No.	Name.	Date.	Book.	Page.		
1	94						
2	95	Eureka	July 19 <sup>th</sup> 1855.	One	59.		
<hr/>							
1	96	Baxters	Sept. 19 <sup>th</sup> 1855.	One.	57.		
2	97	"	"	"	"		
<hr/>							
1	98	McKibbens	Oct. 9 <sup>th</sup> 1858.	One	80.		
2	99	"	"	"	"		
3	100	"	"	"	"		
4	101	"	"	"	"		
5	102	"	"	"	"		
6	103	"	"	"	"		
7	104	"	"	"	"		
8	105	"	"	"	"		
9	106	"	"	"	"		
10	107	"	"	"	"		
<hr/>							
1	108	Roberts F. B.	Aug. 8, 1859.	One	83.		
2	109	"	"	"	"		
3	110	"	"	"	"		
4	111	"	"	"	"		
<hr/>							
1	112	Anderson D. H.	Feb. 27, 1863	One	95		
2	113	"	"	"	"		
3	114	"	"	"	"		
4	115	"	"	"	"		
5	116	"	"	"	"		
6	117	"	"	"	"		
<hr/>							
1	118	Robbs Add.	Nov. 21, 1863.	One	100.		
2	119	"	"	"	"		
3	120	"	"	"	"		
4	121	"	"	"	"		
5	122	"	"	"	"		
6	123	"	"	"	"		
7	124	"	"	"	"		
8	125	"	"	"	"		
9	126	"	"	"	"		
10	127	"	"	"	"		
11	128	"	"	"	"		
12	129	"	"	"	"		
13	130	"	"	"	"		
14	131	"	"	"	"		
15	132	"	"	"	"		
16	133	"	"	"	"		
17	134	"	"	"	"		
18	135	"	"	"	"		

I hereby certify that the above plat is correctly transcribed  
 this 19<sup>th</sup> day of January, 1970.

*Bernice Montague*  
 Allen County Recorder

LIMA OUT LOTS RENUMBERED Cont.						
Old No.	New No.	Name of Add.	Date.	Book.	Page.	
19	136	Robbs Cont.	Nov. 21, 1863	One	100.	
20	137	"	"	"	"	
21	138	"	"	"	"	
22	139	"	"	"	"	
23	140	"	"	"	"	
24	141	"	"	"	"	
25	142	"	"	"	"	
26	143	"	"	"	"	
27	144	"	"	"	"	
28	145	"	"	"	"	
29	146	"	"	"	"	
30	147	"	"	"	"	
31	148	"	"	"	"	
32	149	"	"	"	"	
33	150	"	"	"	"	
34	151	"	"	"	"	
35	152	"	"	"	"	
36	153	"	"	"	"	
37	154	"	"	"	"	
<hr/>						
1	155	Fazes Peters.	Feby. 6 1864.	One	105.	
2	156	"	"	"	"	
3	157	"	"	"	"	
4	158	"	"	"	"	
5	159	"	"	"	"	
6	160	"	"	"	"	
7	161	"	"	"	"	
<hr/>						
38	162	Robbs 2nd.	June 6, '64.	One	107.	
39	163	"	"	"	"	
40	164	"	"	"	"	
41	165	"	"	"	"	
42	166	"	"	"	"	
43	167	"	"	"	"	
44	168	"	"	"	"	
45	169	"	"	"	"	
<hr/>						
1	170	Reservoir.	Aug. 31, 1864.	One.	110.	
2	171	"	"	"	"	
3	172	"	"	"	"	
4	173	"	"	"	"	
5	174	"	"	"	"	
<hr/>						
1	175	Badeau & Lockwood.	Nov. 9, 1864.	One	113.	
2	176	"	"	"	"	
3	177	"	"	"	"	
4	178	"	"	"	"	
5	179	"	"	"	"	
6	180	"	"	"	"	
7	181	"	"	"	"	
8	182	"	"	"	"	
9	183	"	"	"	"	

LIMA OUT LOTS RENUMBERED. CONTINUED.									
Old No.	New No.	Name.	Date.	Book.	Page.				
1	184								
2	185	Anderson D. H.	Feby. 25, 1865.	One.	115.				
3	186	"	"	"	"				
4	187	"	"	"	"				
5	188	"	"	"	"				
6	189	"	"	"	"				
<hr/>									
0. Lot	6	McKibben and Robb.	May 21st. 1865.	One.	118.				
"	7	"	"	"	"				
11	192	"	"	"	"				
12	193	"	"	"	"				
13	194	"	"	"	"				
14	195	"	"	"	"				
15	196	"	"	"	"				
16	197	"	"	"	"				
17	198	"	"	"	"				
18	199	"	"	"	"				
19	200	"	"	"	"				
20	201	"	"	"	"				
21	202	"	"	"	"				
22	203	"	"	"	"				
23	204	"	"	"	"				
24	205	"	"	"	"				
25	206	"	"	"	"				
26	207	"	"	"	"				
27	208	"	"	"	"				
28	209	"	"	"	"				
29	210	"	"	"	"				
30	211	"	"	"	"				
<hr/>									
1	212	Hoover et al.	Nov. 9, 1867.	One	13.				
2	213	"	"	"	"				
3	214	"	"	"	"				
4	215	"	"	"	"				
5	216	"	"	"	"				
6	217	"	"	"	"				
7	218	"	"	"	"				
8	219	"	"	"	"				
9	220	"	"	"	"				
<hr/>									
1	221	Collett & Thomas.	May 31st 1873.	Two.	62.				
2	222	"	"	"	"				

We hereby Certify that the foregoing is a correct renumbering of all the In and Out Lots in said City of Lima, Ohio, as found in the Records on file in the office of the County Recorder of Allen County, Ohio, as we verily believe to be true and correct.  
Given under our hands this 8th February A. D. 1875.

Nelson McBride, Auditor.  
A. R. Krebs, Recorder.  
D. D. Nicholas, Appointed City Eng.

Received for Record Feby. 9<sup>th</sup> 1875.  
Recorded Feby. 17<sup>th</sup> 1875.

A. R. Krebs, Recorder, A. C. O.

I hereby certify that the above plat is correctly transcribed  
this 19<sup>th</sup> day of January, 1970.

*Bernice Montague*  
Allen County Recorder

Pages 136 and 137 of Vol. 2 Part 1 of the Plat Records was not used in the original book.

Bernice Montague  
Allen County Recorder

To the Hon: The County Commissioners of Allen County, Ohio.

Your Petitioners Respectfully Represent that they are Inhabitants of and residing upon the territory of the village of West Cairo, Allen County Ohio, and the Additions thereto, and which said Village and Additions thereto is not Incorporated but the territory of which has been laid out into town lots, Plats of which have been made Acknowledged and recorded in the Records of Allen County, Ohio.

They further represent that said territory is not adjoining any City or incorporated Village in the said State of Ohio.

Your Petitioners further represent that the Population of said territory embraced within the Said Village of West Cairo, and the Additions thereto is now two hundred and fifty and more;

Your, Petitioners further represent that they are legal voters of the State of Ohio, Residing on said territory.

Your Petitioners respectfully pray that such Proceedings may be lawfully had before your honorable body, that the territory hereinafter described, which includes the said Village of West Cairo and its additions may be Organized into an Incorporated Village for General purposes, the territory herein Petitioned to be Incorporated is described as follows, to-wit:- The northwest corner of the Northeast quarter of Section Number thirty one (31) also the South-east Corner of the Southeast quarter of Section number thirty (30).

Also the South west Corner and the Southeast Corner of the South-west quarter and the Southwest Corner of the Southeast quarter of Section twenty-nine (29), also the North half of the Northwest quarter of Section thirty two (32) and the North-West Corner of the Northeast quarter of Said Section thirty-two (32) all in Township number Two (2) South of Range Number Seven (7) East in Allen County Ohio all of which is more Particularly described in the plat map and survey hereto annexed to which reference is made.

The name proposed for said Corporation: "Cairo".

Your Petitioners hereby Authorized, David Hartzog, George Harpster and W. W. Reeder to Act in our behalf as our Agents. In the premises, Respectfully.

George Harpster.	John Knot.	Frederick Arnhalt.
W. W. Reeder.	Situs Lawrence.	David Bowsher.
E. Lawrence.	A. Rathburn.	John Hall.
A. B. Harpster.	Ithimer Warren.	Amos Lawrence.
John A. Brogan.	Benjamin Parker.	S. T. Barnes.
D. Hartzog.	L. M. Hickerson.	Frank Ewing.
E. G. Waltz.	Jonas Shern.	Wm. Rathburn.
Charles Shock.	J. S. Clippinger.	W. H. Clippinger.
Daniel W. Trice.	A. Hicken.	Mathias Mort.
P. Colman.	Alfred Ferguson.	R. H. Downing.
Minne Stuce.	Leonard Eich.	H. G. Corns.
P. C. Rathburn.	Geo. W. Peach.	D. Thompson.
P. A. Lawrence.	W. J. Lngum.	C. H. Shock.
Lewis Lawrence.	Geo. Speaker	

I hereby certify that the above plat is correctly transcribed this 1<sup>st</sup> day of January, 1970.

Bernice Montague  
Allen County Recorder

Bernice Montague  
Allen County Recorder

## SURVEY.

Beginning at the North East corner of Out Lot No. one (1) in Pangles Addition to Cairo in Allen County Ohio. Thence South on the east line of said lot to the North line of Main Street (or the Bucyrus State road) Thence East on the North line of said Main Street to the West line of the alley twelve feet west of the South West Corner of Lot Number Seventy three (73) in Brennemans Addition to Cairo; Thence North on the west line of said Alley one hundred and Sixty two (162 ft.) feet to the North line of Alley on the North of said Brennemans Addition to Cairo thence East on the North line of said Alley to the west line of Lot Number fifty Eight (58) in said Brennemans Addition to Cairo; Thence North to the North West Corner of Lot number fifty nine (59) in said Brennemans Addition to Cairo. Thence North Eighty three (83) feet, Thence East to the East line of the west Half of Section Number twenty nine (29) in Township number two (2) South, Range number seven (7) East, Thence South on said line to a Point two hundred and ten feet (210) North of the South East corner of the South west quarter of said Section number twenty nine (29) Thence East one hundred and ninety eight feet (198) thence South to the North line of Main Street Thence East on the north line of said Street to a Point sixty feet North of the North East Corner of Lot Number Eighty one (81) in Gants Addition to Cairo. Thence South on the East line of said yants Addition to Cairo to the South line of Alley on the south line of said Lot Number Eighty one (81) Thence West on the south line of said alley one hundred feet to the East line of alley on the East line of yants "Addition to Cairo, thence South on the East line of said Alley to the South line Alley on the South line of said yants Addition, Thence West on the South line of said Alley to the West line of the North East quarter pf Section Number thirty two (32) in Township Number Two (2) South, Range Number seven (7) East and East line of Elem Alley Thence South on the East line of said Elm alley to a Point sixty feet East of the South East corner of lot number forty two (42) in James Downings Addition to Cairo. Thence West on the South line of said lot Number forty two (42) to the South West Corner of said Lot and East line of the Dayton and Michigan Rail Road thence South westwardly on the East line of said Rail Road to a point East to the South East Corner of Lot Number Eight (8) in Teagardin Addition to Cairo, Thence West on the South line of said Teagardings Addition to Cairo and west on the South line of out Lot Number Six (6) in Cairo and West to the West line of the State Road, thence North Eastward on the west line of said Road to the South East Corner of Lot Number four (4) (out lot) thence North Westwardly on the South line of said lot number four (4) to the Southwest Corner of said Lot Number four. Thence North to the South East corner of out lot number two in Cairo Thence northwestwardly on the south line of said lot to the south West Corner of said Out Lot Number Two, in Cairo, Thence North one hundred and fifty three and one half feet to the north line of Main Street (or Bucyrus Road) Thence East on the North line of said street to a Point twelve feet west of the south west Corner of in lot Number twenty (20) in Cairo and west line of Alley thence North to

the North West Corner of Lot Number One(1) (out Lot) in Cairo, Thence South eastwardly on the North line of said Lot Number one and Southeastwardly on the north line of in lot number twenty three (23) to the North East Corner of Said Lot Number twenty three (23) and West line of Road then North Eastwardly on the West line of said Road to a Point west of the North west Corner of Pangles Addition to Cairo, Thence East on the north line of Pangles Addition to Cairo To the North East Corner of out lot Number one in said Pangles Addition to the Place of beginning.

The State of Ohio, Allen County, SS:

Before me J. E. Fisher of said County, personally appeared who being solemnly sworn, deposed that the annexed Advertisement was duly published in the Allen County Democrat "of which he is foreman for the space of 6 consecutive weeks from and after the 18th day of June A. D. 1874, and that said "Democrat" During said period, was a Newspaper Printed, published and of general Circulation in Allen County.

James E. Fisher.

Sworn to and subscribed before me this 7th Day of August 1874.

S. J. Brand, Auditor, A. C. O.

(Legal Notice)

Notice is hereby given that a Petition was filed with the Commissioners of Allen County, O. at their last session June 1st, 1874, praying for the organization of the Village of West Cairo into an Incorporated Village for general purposes, and to be known by the name of Cairo, "and to include the following territory, to wit: the North-East Corner of the North-East quarter of Section Number thirty-one (31) also the South East Corner of the South-East Quarter of Section No. thirty (30); also the south-west corner, and the South-east corner of the south-west quarter, and the south west corner of the South-east quarter of Section Number Twenty-nine (29); also the north half of the north-west quarter of Section thirty-two (32), and the North-West Corner of the North-east quarter of said Section thirty-two (32), all in township number two (2), South of range number seven (7) east, in Allen County, Ohio, and all of which is more Particularly described in the plat and Survey annexed to said Petition to which reference is made. Said Petition is signed by George Harpster and thirty other legal voters of said territory, and will be for hearing at auditors office in said County, where the same is now on file on the 7th Day of August 1874, at 10 o'clock A. M.

David Hartzog, Geo. Harpster, W. N. Reeder.  
June 18, W. 6. Agents for Petitioners.

Cairo O. Aug. "6" 74.

We, the undersigned Citizens of West Cairo, O. (Allen County) Remonstrate against the Petition for the Corporation of said Village which is to be before the Commissioners on the 7th day of August 1874 for hearing.

Wm. Ward.  
David Bowsher.  
Jacob Harpster.  
A. Harpster.  
Henry Arnelong.  
Anthony Harpster.  
George W. Peart.

Peter Slusser.  
Amos Belch.  
Lewis Eiche.  
Orville Beckwith.  
Jabes Smith.  
T. S. Rathburn.  
John Tidd.

Thomas Miller.  
George Neihwite.  
Job Snider.  
Joseph Bird.  
Cathrine Hoop.  
Samuel Tidd.

I hereby certify that the above plat is correctly transcribed  
this 19th day of January, 1970.

*Bernice Montague*  
Allen County Recorder

Before the Board of the County Commissioners.

In the Matter of the  
Incorporation of the  
Village of Cairo.

\*\*\*\*\*

And Now Comes Anthony Harpster and 20 others, who are  
Residents of and qualified voters in the Territory  
Proposed for said incorporated Village, and resist and  
remonstrate against the Creation of said Incorporated

Village for the reasons following To-wit:-

- 1st: Because there is no Public Necessity for said Incorporated Village.
- 2nd: That the proposed territory for said Incorporated Village is of such an improper shape that it would not be advisable to incorporate the same.
- 3rd: That the Inhabitants of said territory are not of sufficient wealth to justify the burdens of an Incorporated village.
- 4th: That the Petition is not signed by 30 legal voters residing in said territory at the time said Petition was signed: that Lewis Eiche Charles Garretson, Manuel Stull, Thomas Warren, George W. Pearch, G. W. Speaker, L. Barnes, W. H. Clippinger, Mathias Mort. C. U. Shock and \_\_\_\_\_ Shultz were not legal voters at said proposed Village at the time of signing said Petition.

Isaiah Pillars.  
Attorney for Remonstrants.

State of Ohio,  
Allen County, SS:

We Whose names are hereunto signed being first duly sworn say: That the statements of the foregoing Remonstrance are true as they verily believe.

John B. Reeder.	Jacob Harpster.
Anthony Harpster.	Thomas Miller.
A. Brenneman.	Wm. Ward.
	His
	GeorgeX Neichwit.
	mark

Sworn to and subscribed before me this 7th day of August A. D. 1874.

S. J. Brand. (Seal)  
Auditor, A. C.

State of Ohio,  
Allen County, SS:

Charles Shock being first duly sworn says that he did on the 22 day of June 1874 put up in a conspicuous Place in the Village of Cairo, Allen County, Ohio a copy of the annexed notice:

Charles Shock.

Sworn to and subscribed before me this 7th day of Aug. 1874.

S. J. Brand, Aud. A.C.

Legal Notice:

Notice is hereby given that a Petition was filed with the Commissioners of Allen County, Ohio, at their last session June 1st 1874, praying for the organization of the Village of West Cairo into an Incorporated Village for General purposes and to be known by the name of Cairo, and to include the following Territory, to-wit:- the North East Corner of the North-east quarter of section number thirty one (31), Also the South-east Corner of the South-east quarter of Section No. Thirty (30) Also, the South West corner and the South East corner of the South West quarter and the south-west

corner of the South-east quarter of Section Number twenty-nine (29), Also the North half of the North West quarter of Section Thirty two (32) and the North-west corner of the North-East quarter of said Section Thirty- two (32), all in Township number (2) two south of range number Seven (7) east in Allen County Ohio and all of which is more particularly described in the Plat and Survey annexed to said Petition to which reference is made.

Said Petition is signed by Georg. Harpster and thirty others legal voters of said territory, and will be for hearing at the Auditors office in said County Where the same is now on file on the 7th day of August, 1874. at 10 o'clock A. M.

June 18. W. C.

David Hartzog,  
George Harpster.  
W. W. Reeder.  
Agents for Petitioners.

In the Matter of the Incorporation of the Village of Cairo.  
Before the Commissioners of Allen County Ohio.

State of Ohio,  
Allen County, SS:

We whose names are hereunto subscribed as being first duly sworn say:

- 1st: That the Incorporation of said Village of Cairo is a Public Necessity and benefit.
- 2nd: That it is not true as alleged in the remonstrance to the Petition for said Incorporation that the proposed Territory is of an improper shape so as to objectionable as a Corporation.
- 3rd: That it is not true as alleged in said remonstrance that the Inhabitants of said Territory are not sufficiently wealthy to support the burdens of an Incorporation.
- 4th: That it is not true that said Petition was not signed by thirty legal voters residing on said territory.

Charles Shock.  
D. Hartzog.

James Mears.  
Michelle Shew.

Sworn to and subscribed before me this 7th Day of August A. D. 1874.

S. J. Brand, Auditor, A. C.

Auditors office Lima, Allen County Ohio, June 3rd, 1874.

A petition by Georg Harpster and others was this day presented the prayer of which is to Incorporate the Village of West Cairo Allen County, Ohio. Said petition was accepted by the Board and ordered to be placed on file in the office.

Auditors Office Lima, August 7th, 1874.

The Board heard complaints against the Incorporation of the town of Cairo and after taking evidence on both sides the same was laid over for future hearing on the 28th day of August 1874.

Auditors Office Lima, August 28th, 1874.

In the matter of the Incorporation of the Village of Cairo this Day, It being the day to which the further and final hearing of this matter was adjourned by the Commissioners,

I hereby certify that the above plat is correctly transcribed  
this 19th day of January, 1970.

*Bernice Montague*  
Allen County Recorder



the Commissioners Proceeded to hear and determine the matter of the Incorporation of the Village of Cairo upon the Petition of George Harpster and others herein before filed with the map and survey Attached and the remonstrances of William Ward and others and the evidence heretofore taken and heard by and before said Commissioners and the said Commissioners being fully advised in the premises do find that the said petition contains all the matters required by law to be stated therein and that the Statements in said Petition are true. That the name Cairo, Proposed as the Corporation name for said Village is appropriate, that the limits of said proposed Corporation have been accurately dewcribed and that the same are not unreasonably large or small for the purposes of said Corporation and that the Map and Plat thereof attached to said petition has been accurately made, that the persons whose names are subscribed to said Petition of the number of forty five are legal voters residing on said territory proposed to be Incorporated, and the Commissioners do further find that due and legal notice of the pendency and prayer of said Petition have been given as required by law by the agents of said petitioners and proof thereof duly filed in the office and that the inhabitants residing upon and Embraced in the said Territory Proposed to be Incorporated, now and at the time of the filing of said Petition were and are more than two hundred in number, Therefore the Commissioners declaring it right and proper that the prayer and object of said Petition should be granted do, order that the said Corporation as named and asked for said Petition be and the same is hereby Declared to be organized under the Corporation name of Cairo.

And it is further ordered by said Commissioners that a full and complete Certified Transcript of all the Proceedings and orders of said Commissioners had and made in reference to said Corporation be made out by the auditor signed by said Commissioners and the same with the said Petition, map, remonstrance and all other Papers on file relating to the same be Delivered to the Recorder of the County of Allen as required by law.

I do hereby Certify that the above is a Correct Copy of the Proceedings of the Commissioners in the matter of the Corporation of Cairo.

Sylvester J. Brand.

James McBeth,  
B. Esch,  
Wm. Akerman.

Aud. Allen Co. O.

Received for Record January 1st, & Recorded March the 10th, 1875.

A. R. Krebs, Recorder, A. C. O.

I hereby certify that the above plat is correctly transcribed  
this 19<sup>th</sup> day of January, 1970.

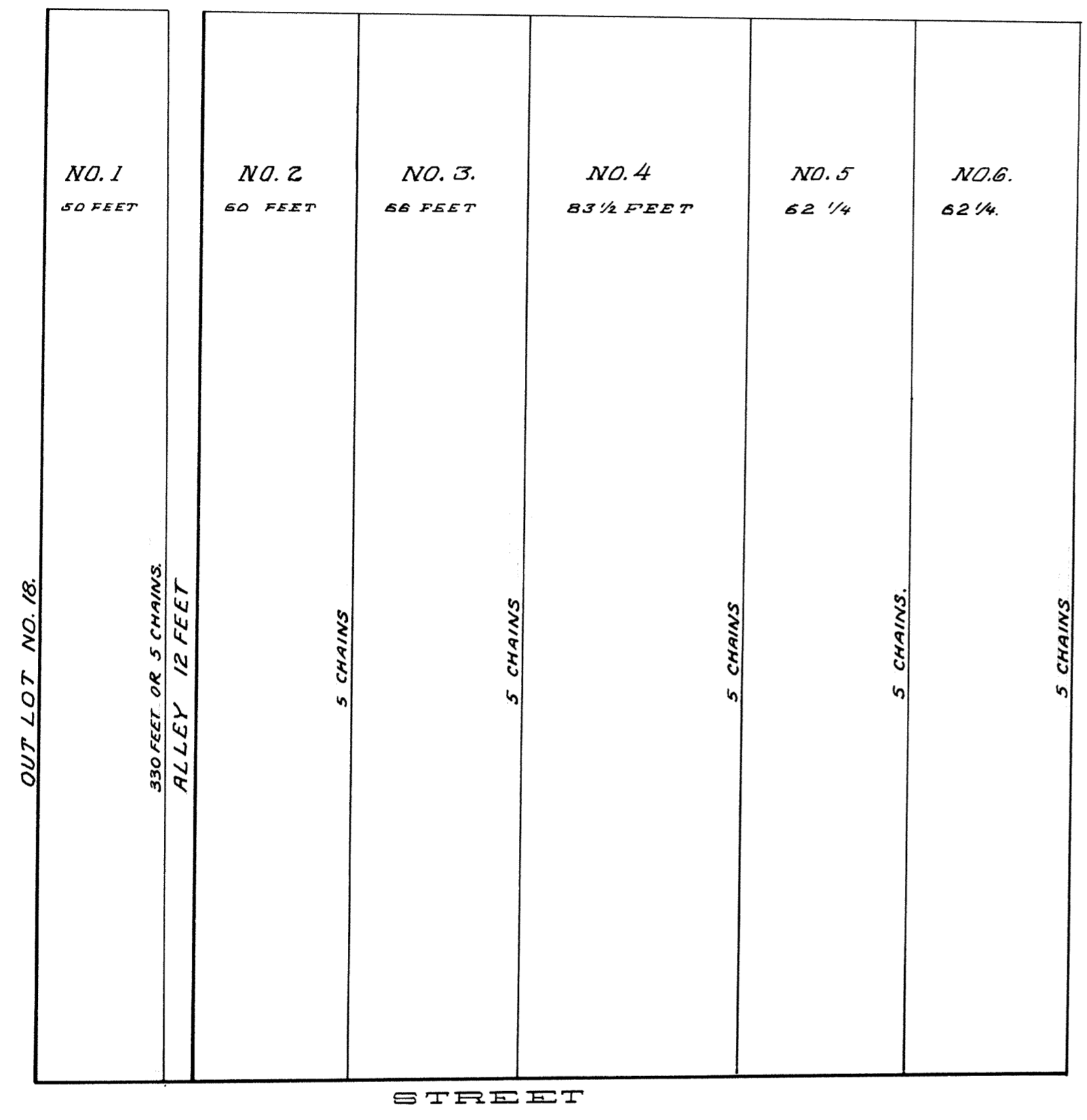
Bernice Montague  
Allen County Recorder

Page 145 of Vol. 2 Part 1 of the Plat Records was not used in the original book.

Bernice Montague  
Allen County Recorder

— PETER DILLER'S —  
 — SUBDIVISION —  
 — OF —  
 — BLUFFTON —  
 — OHIO —

MILL STREET 50 FEET WIDE



The foregoing Lots are Peter Dillers Sub-Division of out lots numbers Nineteen (19) Twenty (20) Twenty one (21) fronting on Mill Street in the Town of Bluffton Allen County Ohio and Numbered from one to Six. Lot No. 1 is fifty (50) feet front, No. 2 Sixty (60) No. 3 Sixty-six (66) No. 4 Eighty three and one half (83½) No. 5 and 6 are sixty two and one fourth feet 62¼. Said Lots are all 330 feet or 5 Chains long. Done by me this 11th day of March A. D. 1875.

Peter Diller.

I hereby Certify the foregoing plat to be Correct as Surveyed and Platted by me this 11th day of March A. D. 1875. Scale of Plat 50 feet to the inch.

Geo. W. Goble, Surveyor.


Received for Record March 15th 1875 & Recorded the 17th 1875.

A. R. Krebs Recorder, A. C. O.

I hereby Certify that the foregoing Plat is correctly transcribed.

F. A. Stepleton  
Recorder

I hereby certify the foregoing plat is correctly transcribed this 19th day of January, 1970.

  
 Bernice Montague  
 Allen County Recorder

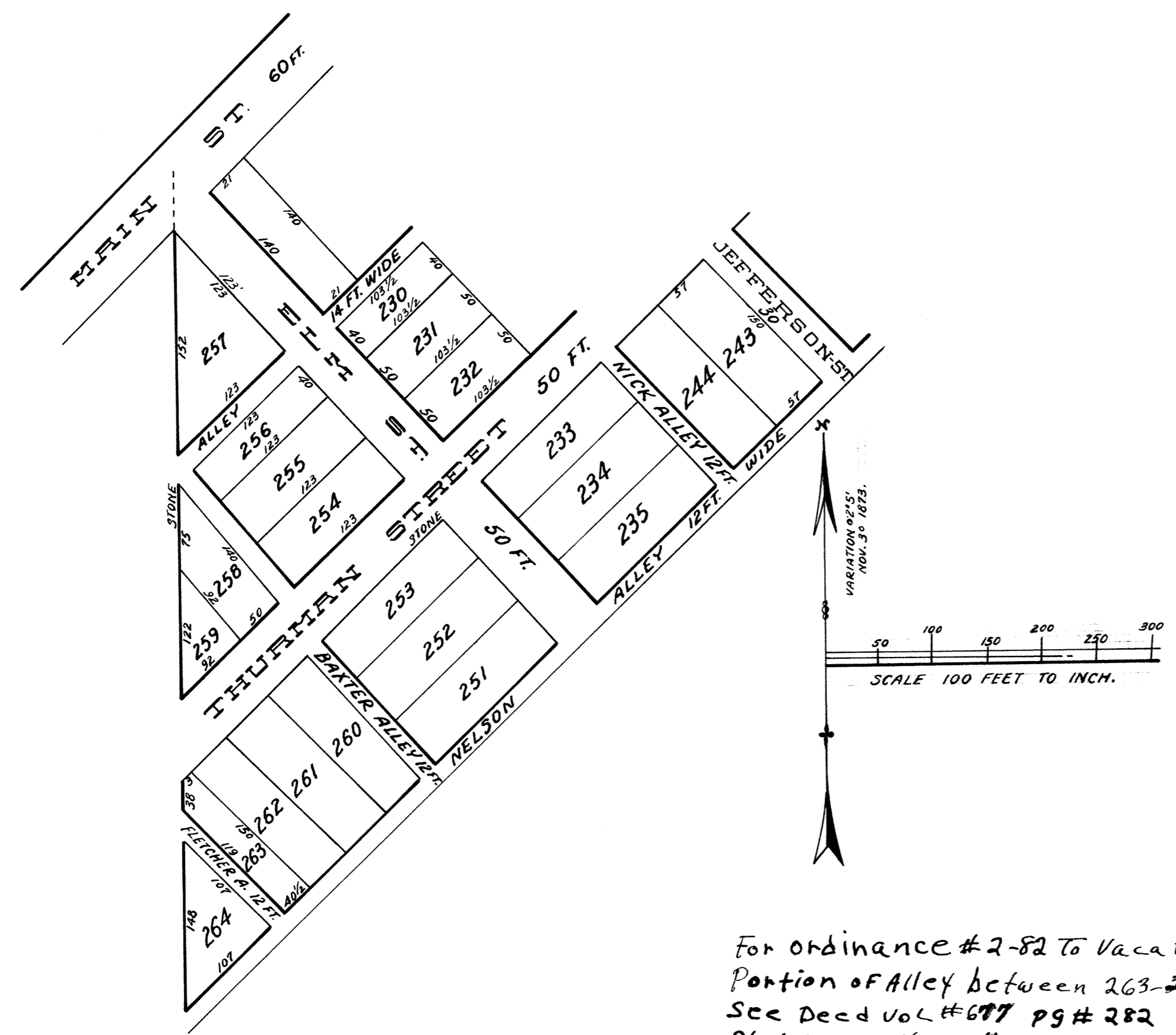
Page 147 of Vol. 2 Part 1 of the Plat Records was not used in the original book.

  
 Bernice Montague  
 Allen County Recorder

Pages 148 and 149 of Vol. 2 Part 1 of the Plat Records was not used in the original book.

*Bernice Montague*  
Allen County Recorder

**PLAT OF**  
**VANCE'S**  
**ADDITION**  
**TO**  
**BLUFFTON**  
**OHIO**



For ordinance #2-82 To Vacate  
 Portion of Alley between 263-264  
 See Deed Vol #677 pg # 282  
 Plat Book #16 pg # 164

For Ordinance #3-82 To Vacate  
 Portion of Alley between  
 Lots 263 and 264  
 See Deed Vol #677 pg # 284  
 Plat Book #16 pg # 165

Vances Addition to the Town of Bluffton, Allen County Ohio is laid on the South West Part of the South East quarter of Section one (1) Township two (2) South of Range Eight (8) East and described as follows, Beginning four (4) Chains and Eight (8) links North of the South west Corner of said quarter Section, Thence North on half Section line Ten (10) Chains and Sixty two (62) links to the South line of Main Street- Thence North forty five (45) Degrees East Eighty five (85) links to William Wilsons Lot Thence South forty five (45) Degrees East two (2) Chains and twelve (12) links - Thence North forty five (45) Degrees East one (1) Chain and twenty five (25) links thence South forty five (45) Degrees East Two (2) Chains and Thirty-Seven (37) links Thence North forty-five (45) Degrees East two (2) Chains and Thirty-two (32) links to the West Edge of Jefferson Street, Thence South forty five (45) Degrees East three Chains and twenty one (21) links- Thence South forty-five (45) Degrees west twelve (12) Chains and Sixteen and one half links (16½) of Beginning:- Containing four (4) acres and four fifths (4/5) of an acre of Land more or less.

Variation of Magnetic Needle 2° 5'. The size of the fractional lots are Marked on the Plat in feet. The regular sized lots are each fifty (50) feet front by one hundred and fifty (150) back. The streets and Alleys cross at right angles and their names and width are marked on the plat. There are stones Planted at the Following Corners from which to make future Surveys at the west of lot Number 230, at the North of lot 253 and at the west of 257.

I hereby Certify that the above is a Correct Plat and Description of Vances Addition to the Town of Bluffton Allen County Ohio as Surveyed by me the 3rd, 4th and 25 Days of November A. D. 1873.

D. D. Nicholas, Surveyor, Allen County, O.

M. W. Vance. (Seal)  
 H. M. Vance. (Seal)

The State of Ohio  
 Hancock County, SS.

Before me W. H. Anderson a Notary Public in and for said County Personally appeared M. W. Vance and H. M. Vance and Acknowledged the signing and sealing of the foregoing Instrument of Writing and that they are satisfied therewith According to law.

W. H. Anderson, Notary Public.

(Seal)

The within Plat of Vances Addition to the town of Bluffton was accepted by its Town Council of the Incorporated Village of Bluffton, Allen County, Ohio July 21, 1875.

A. J. Owens, Mayor (Seal)  
 A. Bessiro, Clerk.

Received for Record July 29th and recorded the 30th 1875.

A. R. Krebs, Recorder, A. C. O.

I hereby Certify that the foregoing Plat is correctly transcribed.

F. A. Stepleton Recorder.

I hereby certify that the above plat is correctly transcribed this 19th day of January, 1970.

Bernice Montague  
 Allen County Recorder

PLAT OF  
BLACKBURN'S  
ADDITION  
TO  
LIMA  
OHIO  
BY D.D. NICHOLAS COUNTY SUR.

For City Ordinance # 184-67 to vacate public alleys located in the city block bounded by West Market St. N. Collett St., W. High St. & N. Baxter St. see Deed Vol. # 471 Page 90 See Plat Book # 11 Page # 121

For Declaration of Condominium Ownership and By-Laws See Deed Vol. # 652 Page 185. Plat Book 16 Page 71. (Market Street Health Care Condom # 1512-1513)

For Ordinance # 88-85 to vacate Alley Between Lots 1515-1516 See Deed Vol. # 673 Page # 423 Plat Book # 16 Page # 154.

For Affidavit as to correct description of this plat see Deed Vol. 196 Page 165

For Ordinance # 104-75 to vacate Alley Adj. to 1504-15054 Pt 1503-04 223 See Deed Book # 564 Page # 180 Plat Book # 13 Page # 150.  
For Ordinance # 111-76 to vacate Alley Adj. to lot 1511 See Deed Vol # 581-521 Plat Book # 14 Page # 24.

For ordinance # 131-85 To vacate Alley Along Lots 1507-1508 see Deed Vol # 674 pg # 773 Plat Book 16 pg # 163.

Blackburn's Addition to the City of Lima, Ohio is laid out on the East Part of the East half of the North West quarter of Section thirty Six (36) Township Three (3) South Range Six (6) East of the first Principal Meridian Ohio, and Described as follows. Beginning at a point (5) five chains and five (5) links South of the South East Corner of said East half, Thence West Ten Chains, Thence North Eighteen (18) chains to the south line of the Lima and Allentown road, Thence in a South Easterly Direction following the South line of said road to the East line of said half- Thence South fourteen (14) chains and Thirty seven (37) links to the place of beginning - Containing Sixteen and Eighteen hundredths (16.18/100) Acres of land.

The width of all Streets and Alleys and Size of all Lots are marked on the Plat in feet. All In Lots are (50) feet front by 209 feet Deep. There are stone monuments Planted at the South East Corner of Inlot No. 1501 and at the North East Corner of Inlot 1522, and at the South East Corner of out Lot No. 227, and at the North East Corner of out lot No. 228, from which to make future Surveys.

I hereby Certify that the foregoing Plat and description of Blackburns Addition to the City of Lima, Ohio, is Correct as surveyed by me, June 16th 1875.

D. D. Nicholas. Surveyor, Allen Co. Ohio.

I, the undersigned John Blackburn Proprietor of the above Plat the same being Blackburns Addition to the City of Lima Allen County, Ohio, was made at my instance and request and all Streets and Alleys therein described are hereby donated to the Public as Public Highways and ask that the same shall be admitted to record according to the Statutes in such case made and Provided.

In Testimony Whereof I have hereunto set my hand and seal this 8th Day of July A. D. 1875.

Signed, Sealed and Acknowledged in the Presence of

John Blackburn, (Seal)

John Collett, J. M. Leidigh.

The State of Ohio, Allen County, SS:

Before me, a Notary Public in and for said County, Personally appeared the above named John Blackburn and Acknowledged the above Plat to be his Voluntary act and Deed:

In Testimony Whereof I have hereunto set my hand and official seal this 8th Day of July, A. D. 1875.

John Collett, Notary Public.

(Seal) Received August 9th, & Recorded the 16th 1875.

A. R. Krebs Recorder, A. C. O.

I hereby Certify that the foregoing Plat is correctly transcribed.

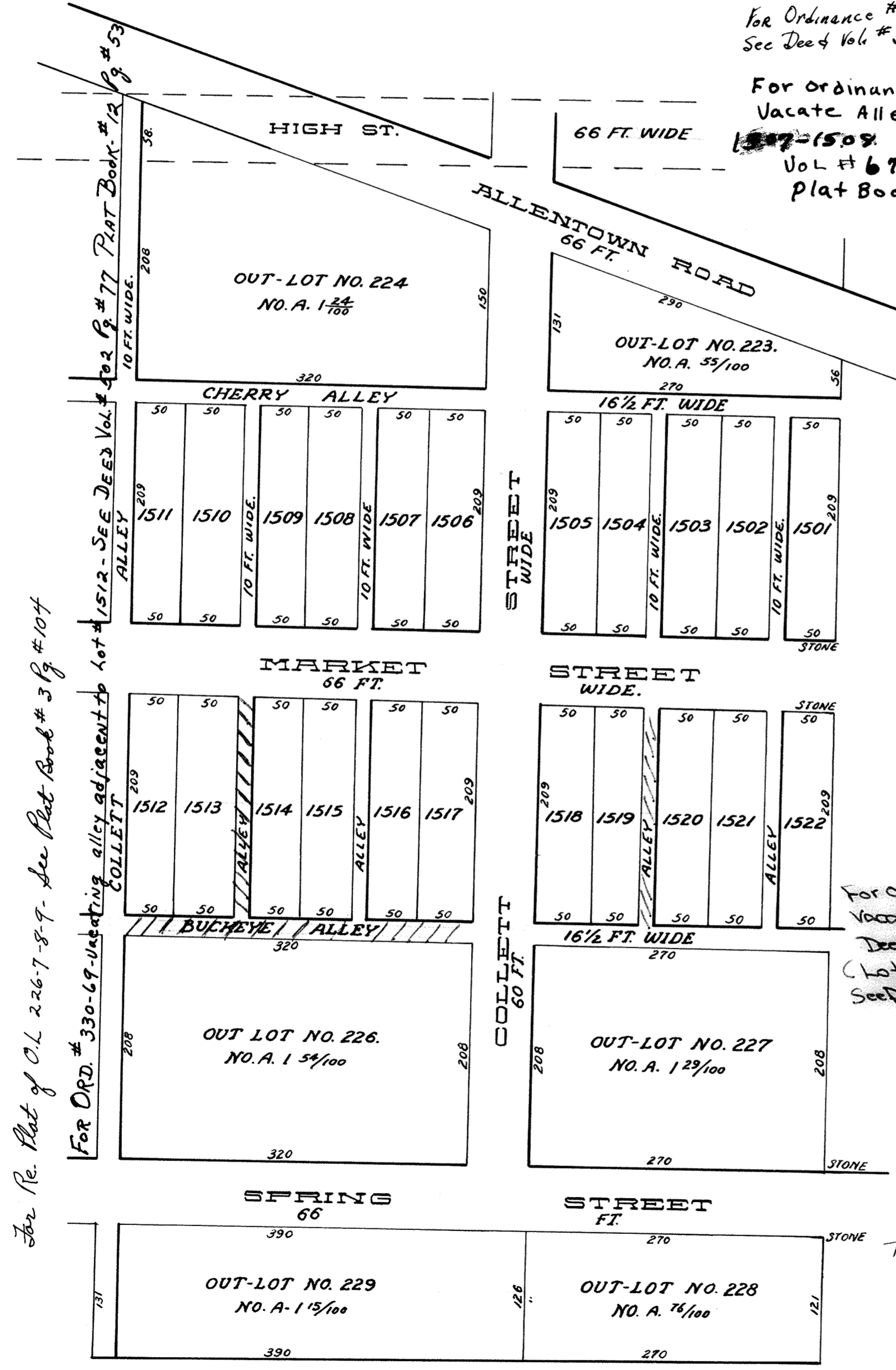
F. A. Stepleton Recorder.

I hereby certify that the above plat is correctly transcribed this 19th day of January, 1970.

Bessie Montague Allen County Recorder.

For ordinance # 167-88 To vacate Alley on 1521-1522 See Deed Vol 722 Pg 468

For Ordinance # 025-00 to vacate Alley between lots 1513 + 1514 + Buckeye Alley See Deed Vol 869, Pg 498



SCALE 100 FT. TO INCH.

For Ordinance # 135-04 Vacating Portion of W. Hig St + N. Collett St + a portion of Cherry Alley See Deed Vol 929 Pg 126 - Plat Book 26 Pg 20

For re- plat of Lot # 1503 + Pt Lot # 1502 see Plat Book # 7 Page # 24

For Re. Plat of O.L. 226-7-8-9. See Plat Book # 3 Pg # 104 For DRD. # 330-69 vacating alley adjacent to lot # 1512. See Deed Vol. # 502 Pg # 77 Plat Book # 12 Pg # 53

**PLAT OF**  
**LAMISON'S**  
**ADDITION**  
**TO**  
**LIMA**  
**OHIO**

Lamisons Addition to the City of Lima, Ohio, is laid out on part of the East half of the North East quarter of Section 36 Township three South Range Six East and more minutely Described as Follows:

Beginning at a point in the Middle of Market Street formerly Allentown Road on the west line of West Alley in McDonalds Addition to Lima Ohio. Thence West 5.864 chains, Thence South to North line of Spring Street. Thence East 387 feet to West line of West alley thence North to the Place of Beginning.

The size of all Lots is marked on the Plat in Feet. The Width of all Streets and Alleys are marked on the Plat in feet. There are Stone Planted at the North West and North East corners of Lot No. 1531 from which to make future Surveys.

Surveyed by me this 9th Day of August A. D. 1875.

D. D. Nicholas, Surveyor.  
Allen Co. Ohio.

Witness:

John Boyers.  
John M. Carroll.

C. N. Lamison. (Seal)  
J. J. Dunnum? (Seal)  
F. Marriott. (Seal)

The State of Ohio,  
Lucas County, SS:

Be It Remembered that on the 12th Day of August A. D. 1875. Before me A Notary Public within and for said County Personally Came Franklin Marriott and Charles Lamison the Grantors in the above conveyance, and acknowledged the Signing and Sealing thereof to be their Voluntary act and deed, for the Purposes Therein mentioned.

John Boyers, Jr.  
Notary Public, (Seal)

Received August 14th and Recorded the 18th 1875.

A. R. Krebs, Recorder, A. C. O.

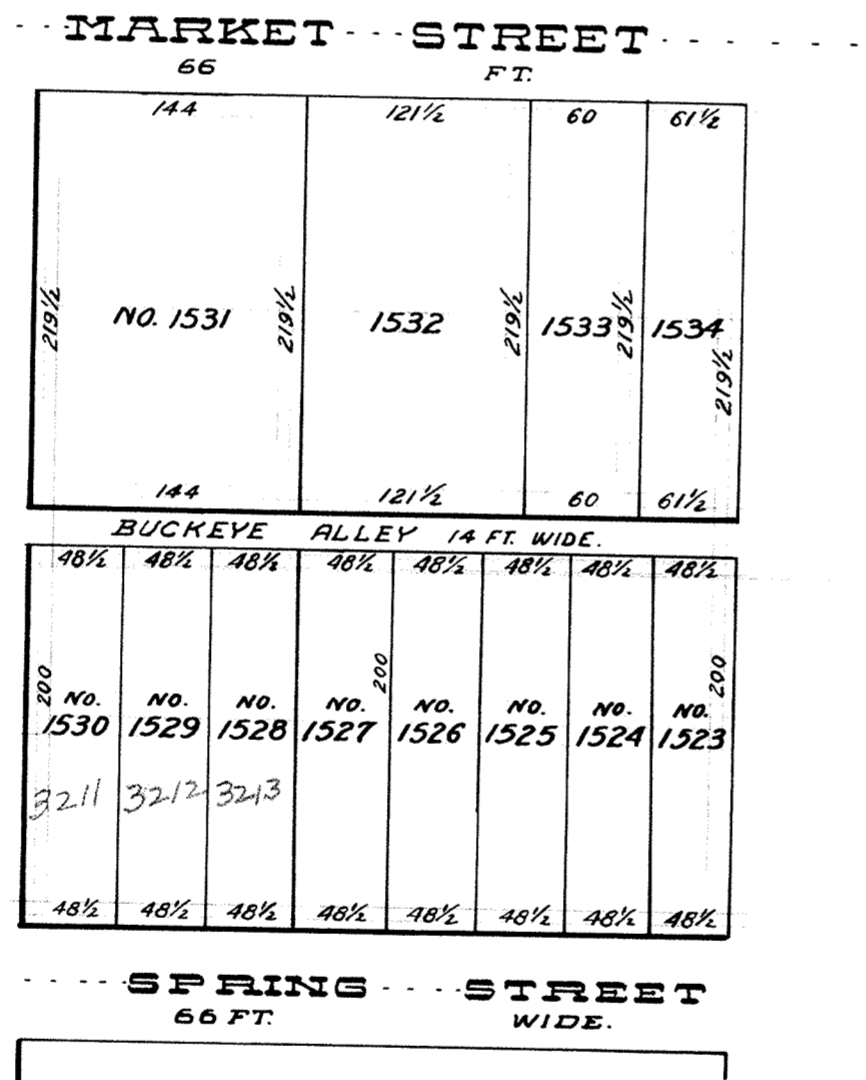
I hereby Certify that the foregoing Plat is correctly transcribed.

F. A. Stepleton

Recorder.

I hereby certify that the above plat is correctly transcribed this 19<sup>th</sup> day of January, 1970.

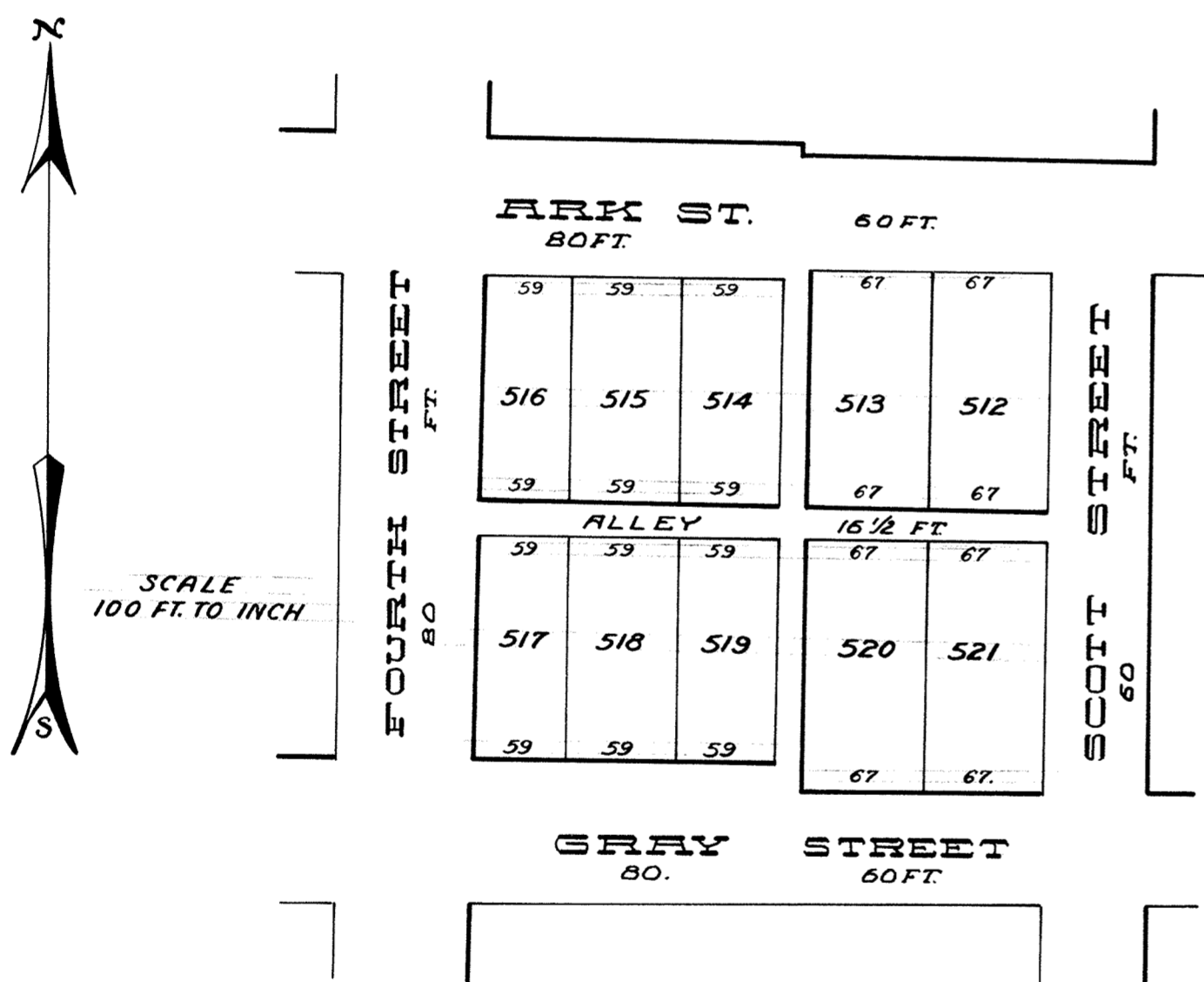
Bernice Montague  
Allen County Recorder



For Lots # 1528-1529-1530  
See Plat Book # 2 Page # 316  
Lots # 3211-3212-3213-also

F. A. Stepleton  
Recorder

PLAT OF  
**KOLSMITHS**  
 ADDITION  
 TO  
**DELPHOS**  
 OHIO



Kolsmiths Addition to the Village of Delphos Ohio is laid out on out Lot Number 14 in the original Plat of Section 10 and out Lot No. 53 in Scotts Addition to Delphos Ohio and includes the whole of both out Lots.

The width of all Streets and Alleys and of All lengths and Breadths of Lots are marked on the Plat in feet. There is a stone Planted at the South West Corner of Lot No. 517 from which to make future Surveys.

Surveyed by me June 19th 1875.

D. D. Nicholas, Surveyor Allen Co. Ohio.

F. Kollsmith 1875.

Subscribed Before me this 18th Day of August,

August Kuester, Notary Public, (Seal)

Allen County, Ohio.

Received August 19th 1875 & Recorded the 24th 1875.

A. R. Krebs, Recorder, A. C. O.

I hereby Certify that the foregoing Plat is correctly transcribed.


F. A. Stepleton

Recorder.

I hereby certify that the above plat is correctly transcribed this 19th day of January, 1970.

*Bernice Montague*  
 Allen County Recorder

PLAT OF  
**HARIET CHANEY'S**  
SUBDIVISION OF INLOTS NO'S. 217-218 AND 219 OF  
ORIGINAL TOWN  
OF  
**LIMA**  
**OHIO**



NORTH ST. 66 FT.

WEST ST. 66 FT.

200 FT.		
50 FT.	55 FT.	95 FT.
150 FT.	150 FT.	150 FT.
NO. 1607	NO. 1608	NO. 1609
150 FT.	150 FT.	150 FT.
50 FT.	55 FT.	95 FT.

LOT NO. 216.

ELIZABETH ST. 66 FT.

DESCRIPTION.

In Lots Nos. 1607, 1608, 1609, are laid out on Lots Nos. 217, 218, and 219, of the Original Town plat of Lima, Ohio. Lot No. 1607 is laid out on 50 feet off the West part of said Lots Nos. 217, 218, 219. Lot No. 1608 is laid out on 55 feet off the West part of said Lots with 55 feet front on North Street and extending back 150 ft. Lot No. 1609 is laid out on 95 ft. off the East part of said Lots and has 95 ft. front on North Street and extends 150 feet back - the length and breadth of said Lots as changed are represented on plat by red lines and figures.

Geo. W. Williams, Surveyor.

We the undersigned owners of the above Lots hereby Certify that it is our desire and act to change the frontage size of said Lots as set forth in the above plat and description, and ask that the same be recorded. Witness our hands and seals at Lima this 14 day of January A. D. 1876.

William Chaney (Seal)  
Mrs. Harriet Chaney. (Seal)

The State of Ohio, Allen County, SS:

Before me a Notary Public within and for said County, personally appeared the above named Harriet and William Chaney and acknowledged the above plat to be their voluntary and free act.

In Testimony Whereof, I have hereunto set my hand and seal at Lima, this 14 day of January A. D. 1876.

Theo. D. Robb, Notary Public.  
Allen County, Ohio.

Received for Record January 14th 1876 and  
Recorded January 18th 1876.

H. H. Heman,, Recorder,  
Allen County, Ohio.

I hereby Certify that the foregoing Plat is correctly transcribed.

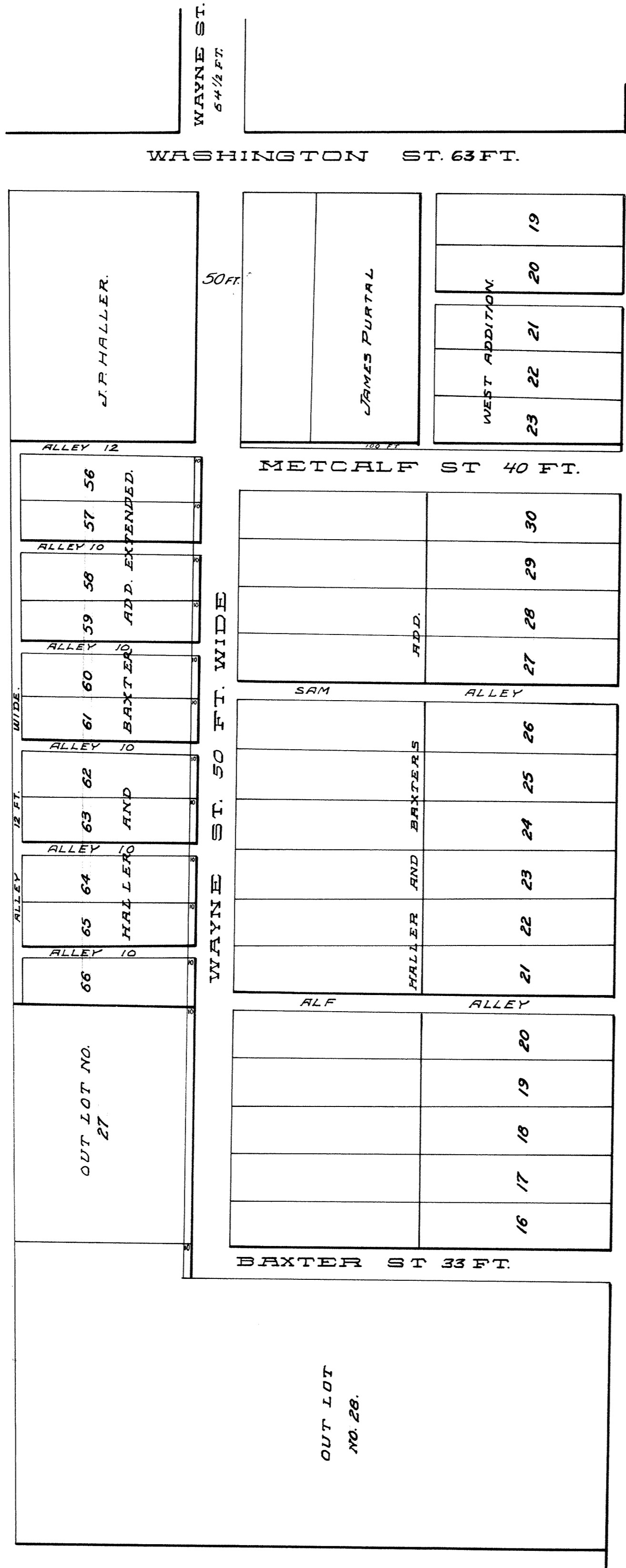
F. A. Stepleton  
Recorder.

I hereby certify that the above plat is correctly transcribed  
this <sup>19<sup>th</sup></sup> day of *January*, 1970.

*Bernice Montague*  
Allen County Recorder



**PLAT OF**  
**WAYNE ST. OPENING**  
**IN**  
**HALLER AND BAXTERS**  
**ADDITION**  
**EXTENDED**



NORTH ST. 66 FT.

LIMA OHIO, AUGUST 13TH 1875.

TO WHO IT MAY CONCERN: We, A. C. Baxter, S. A. Baxter and Thomas Curtis of the City of Lima, County of Allen and State of Ohio, do hereby Certify that we have laid out and do hereby grant and convey to the public for its perpetual use for Streets purposes the following described parcels of land to wit:- Ten (10) feet off the South end of Lots Nos. 56, 57, 58, 59, 60, 61, 62, 63, 64, 65, and 66 and 10 feet off the south side of that portion of Out Lot No. 27, which now lies North of Wayne Street, and ten (10) feet off the south and that portion of out Lot No. 28 which now lies North of Wayne Street at the head of Baxter Streets as the same all appear upon the foregoing plat.

The State of Ohio,  
Allen County SS.

A. C. Baxter (Seal)  
S. A. Baxter. (Seal)  
Thos. J. Curtis. (Seal)

Before me, a Notary Public in and for said County personally appeared A. C. Baxter, S. A. Baxter and Thomas Curtis, who acknowledged the signing and sealing of the foregoing instrument to be their free act and deed.

In Testimony Whereof I have hereunto set my hand and Notarial seal this thirteenth day of August of osi A. D. 1875.

(Seal) Theo. D. Robb. Notary Public, A. C. O.  
Lima, Ohio. October 13, 1875.

"To Whom It May Concern: I John P. Haller of the City of Lima, County of Allen and State of Ohio, do hereby certify that I have laid out and do hereby grant and convey to the public for its perpetual use for streets purposes the following described parts of land, to wit:- commencing on the West line of Washington in the City of Lima at a point due West from the South line of Wayne Street, thence West, extending said south line of Wayne to Metcalf Street, thence North fifty feet, thence East to Washington Street, thence South to the place of beginning as the same appears upon the foregoing plat.

John P. Haller, (Seal)

The State of Ohio,  
Mercer County, SS:

Before me S. S. Scranton a Notary Public in and for the said County personally appeared John P. Haller who acknowledged the signing and sealing of the foregoing instrument to be his free act and deed.

In Testimony Whereof, I have hereunto set my hand and Notary seal this Thirteenth day of October A. D. 1875.

(Seal) S. S. Scranton, Notary Public, Mercer Co. O.

Received for Record January 14th 1876.  
Recorded January 19 A. D. 1876.

H. H. Heman, Recorder, A. C. O.

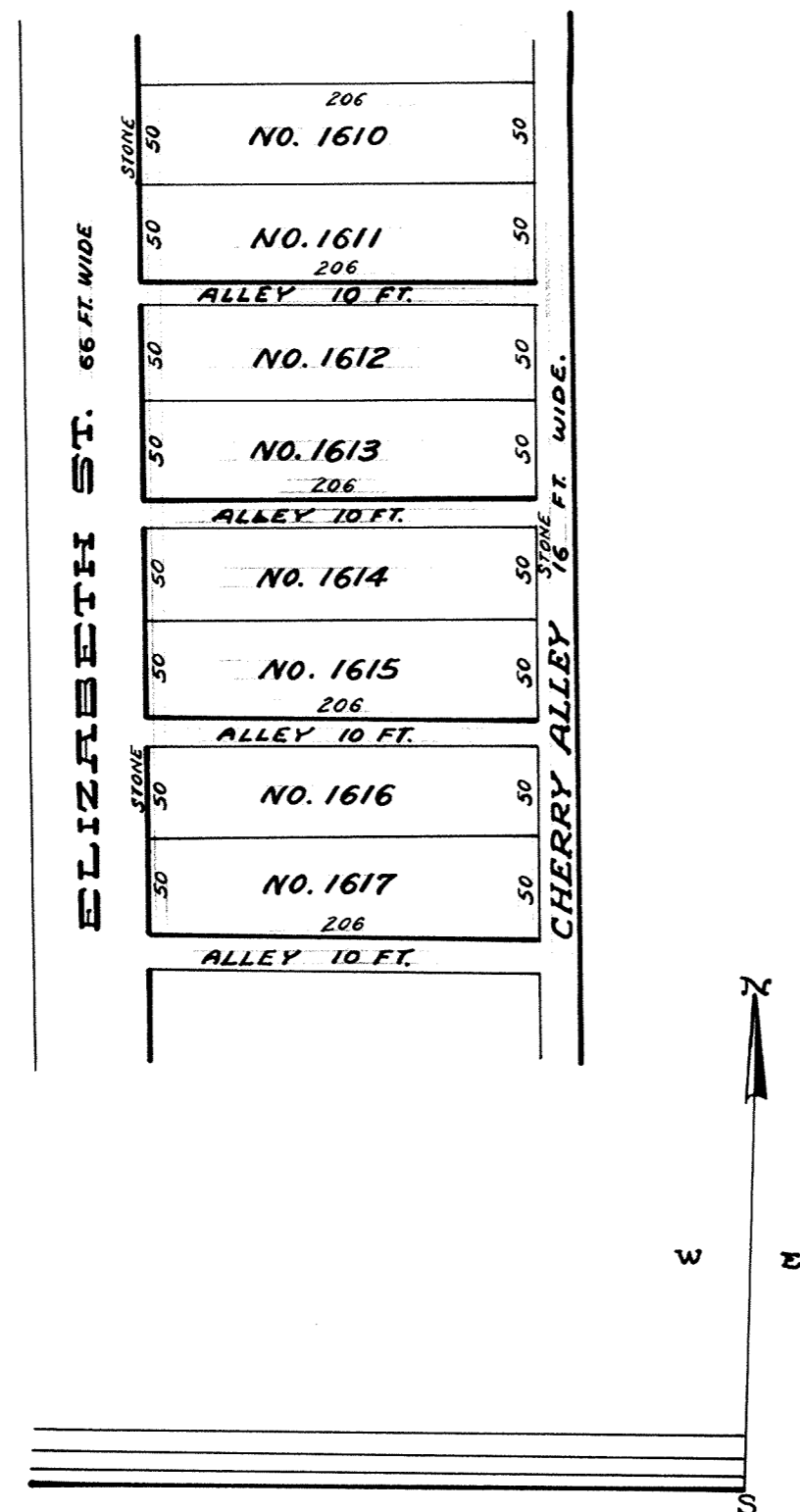
I hereby Certify that the foregoing Plat is correctly transcribed.

F. A. Stepleton  
Recorder.

I hereby certify that the above plat is correctly transcribed this 14th day of January, 1970.

Bernice Montague  
Allen County Recorder

— SUBDIVISION OF —  
 — OUT-LOTS NUMBERS SEVEN (7) AND TWENTY (20) —  
 — IN —  
 — MCKIBBENS AND ROBB —  
 — ADDITION —  
 — TO —  
 — L I M A O H I O —



The annexed is a plat of M. E. Curtis Subdivision of out Lots Numbered Seven (7) and Twenty (20) in McKibbens and Robbs Addition of out Lots to the City of Lima, Ohio.  
 The size of all Lots is marked on the Plat in feet and width of Streets and Alleys are all so marked in feet.  
 There are free stone planted at the corner of the following Lots as monuments from which to make future surveys at the North East of Lot No. 1614 at the North West Corner of Lots Nos. 1611 and 1616.

I hereby Certify that the annexed plat is correct of Curtises subdivision of out lots Nos. 7 and 20, in McKibbens and Robb Addition of Out Lots to Lima, Ohio.  
 D. D. Nicholas, Surveyor, Allen Co. Ohio.

I, Mary E. Curtiss, Proprietor of the above platted subdivision which subdivision was made at my instance and request. All Alley and Streets therein designated be donated to the public as highways and ask that the same be admitted to Record in accordance with the Statutes in such cases made and provided.

In Testimony whereof I have hereunto set my hand this 26<sup>th</sup> day of February A. D. 1876.  
 M. E. Curtiss. (Seal)

Witness:  
 W. B. Ritchie.  
 J. C. Edminston.  
 The State of Ohio,  
 Allen County, SS:

Before me Walter B. Richie, a Notary Public in and for said County personally appeared Mary E. Curtiss and acknowledged the signing and sealing of the foregoing instrument to be her free act and deed.  
 In Testimony Whereof I have hereunto set my hand and official seal this 26<sup>th</sup> day of February A. D. 1876.

(Seal) Walter B. Richie, Notary Public,

Received for Record Feby. 26, 1876. Recorded Feby. 29, 1876.

H. H. Heman, Recorder, Allen County, Ohio.

I hereby Certify that the foregoing Plat is correctly transcribed.

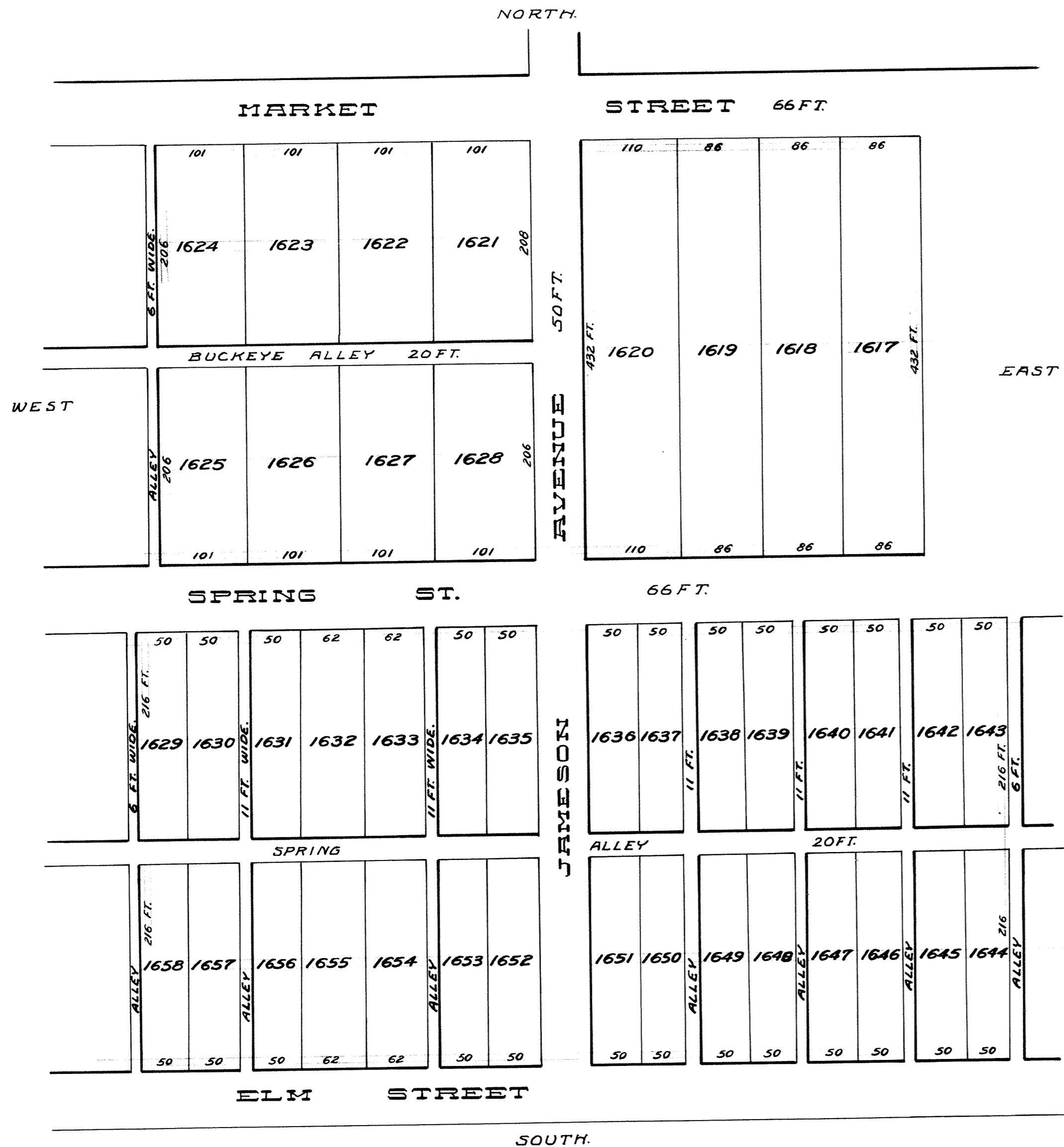
F. A. Stepleton  
 Recorder.

I hereby certify that the above plat is correctly transcribed this 19<sup>th</sup> day of January, 1970.

*Bernice Montague*  
 Allen County Recorder

For Re-Plat of Part of  
Lots 1617-1618-1619-1620  
See Plat Book # 6 Pg. # 15

**JAMESON  
ADDITION  
TO CITY OF  
LIMA, O.**



JAMESON ADDITION TO THE CITY OF LIMA, O.

Is laid out upon and covers the following ground to wit:- Twenty (20) Acres more or less situate in the South East part of the west half of the North West quarter of Section Thirty Six (36) township three (3) of Range Six (6) East in the County of Allen and State of Ohio and bounded as follows to wit:- Beginning at the South East corner of the said West half of said North West quarter Section, running thence West along the Faurot road fifty four 36/100 Rods (54-36/100) Rods, Thence one Thousand and Sixteen (1016) feet more or less, to the North line of Market Street, thence East along the North line of Market Street Eight hundred and Twenty Eight (828) feet, thence South on a line lying 67½ feet West of the Old Corporation line to the middle of Spring Street, thence East 67½ feet to the said old West Corporation line, Thence South along said old Corporation line to the place of beginning.

Lots Nos. 1617, 1618, 1619, are each Eighty Six feet wide by 432 feet long, Lots Nos. 1620 is one hundred & ten 110 feet Wide by 432 feet long, Lots Nos. 1621, 1622, 1624, 1625, 1626, 1627 & 1628 are each 101 feet wide by 206 feet Long. Lots Nos. 1632, 1633, 1654 & 1655 are each 62 feet wide by 216 feet Long, And all the other lots are each 50 feet wide by 216 feet Long. Market Street and Spring Street are each Sixty Six (66) feet wide Jameson Avenue is fifty 50 feet wide, the alleys running East and West are each Twenty (20) feet wide, and all the alleys running North and South are Eleven (11) feet wide each, Except that on the Whole West line and also on the East line between Elm and Spring St. only half Alley are laid out bearing the other half to be laid out by the adjoining proprietors. All the Streets and Alleys laid out on this plat are hereby dedicated to public use for the purpose of Streets and Alleys.

In Testimony Whereof Witness our hand and seal this 5 day of December A. D. 1876.  
Signed, Sealed in presence of

George Jameson. (Seal)  
Mary E. Jameson (Seal)  
James B. Townsend.  
Geo. W. Williams.

State of Ohio, Allen County, SS:

Before me a Justice of the Peace within and for said County, personally came said George Jameson and Mary E. Jameson, his wife and acknowledged the Signing and Sealing of the foregoing plat to be their free act and deed. And I further certify that I did examine the said Mary E. Jameson separate and apart from her said husband and did then and their make known to her the contents of the foregoing instrument and upon that examination she did declare to me that she did voluntarily sign & seal and acknowledged the foregoing instrument and is still satisfied therewith.

James B. Townsend, J. P.

Received for Record December 8 1876, Recorded December 9, 1876.

H. H. Heman, Recorder, Allen Co. O.

I hereby Certify that the foregoing Plat is correctly transcribed.

F. A. Stepleton

Recorder

I hereby certify that the above plat is correctly transcribed this 19<sup>th</sup> day of January, 1970.

*Bernice Montague*  
Allen County Recorder

For Ordinance #100-74 to Vacate  
Pt Alley Adj. to Lot 1629 See Deed Vol. # 617 Page # 288  
Plat Book # 15 Page # 58.

For Ordinance # 184-04 Vacating Public Alleys See Deed Vol 932 Pg 822  
Plat Book # 26 Pg 92 Lots 1641-1643

I hereby certify that the above is a true and correct plat and that the Streets and alleys correspond with those of the City of Lima, Ohio.

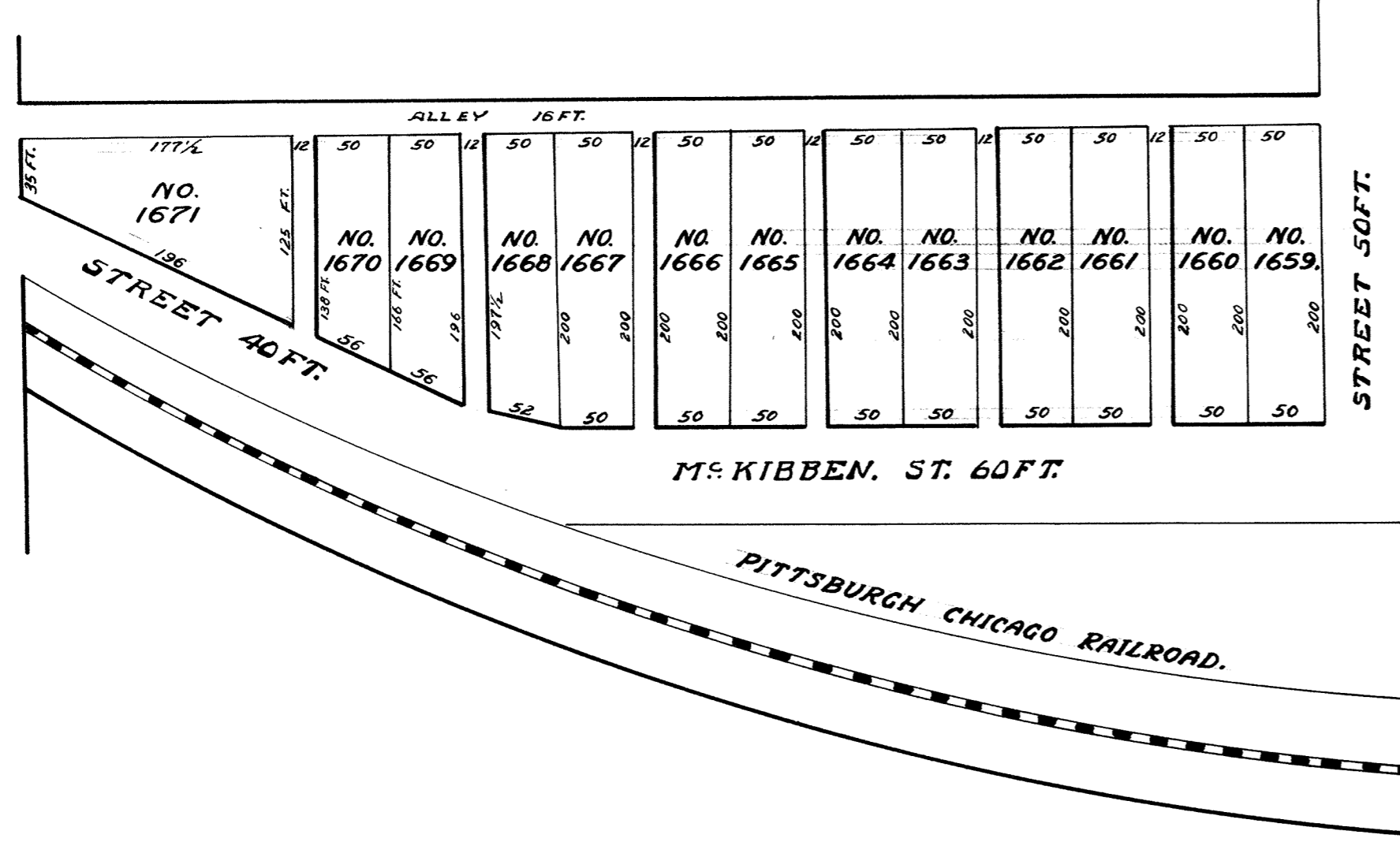
Geo. W. Williams, City Civil Engineer.

Plat of Jameson Addition To The City of Lima, Ohio.

I hereby certify that the above plat is correctly transcribed this 19<sup>th</sup> day of January, 1970.

*Bernice Montague*  
Allen County Recorder

**RICHARDSONS  
ADDITION  
TO  
LIMA**



SURVEYED AND PLATTED APRIL 21st, 1877.  
Geo. W. Williams, Surveyor.

This Addition is laid on on the west one half of the S. E. one fourth of Section 25, T. 3 S. R. 6 E. of 1st. principal meridian Ohio, the size of Lots and Land appropriated for Streets and Alleys is fully described in the plat.

Witness our hands and seals this 14th day of January A. D. 1878.

Chas. S. Richardson. (Seal)  
Wm. H. Richardson. (Seal)

State of Ohio, Allen County, SS:

Before me a Notary Public in and for said County, personally appeared William Richardson and Charles S. Richardson and acknowledged that they did sign seal the foregoing plat and that it is their free act and deed.

In Testimony Whereof I have hereunto set my hand and seal this 14th day of January 1878.

(Seal) Frank E. Mead. Notary Public.  
Allen County, Ohio.

Received for Record January 14 1878, Recorded January 15th 1878.

H. H. Heman, Recorder.

I hereby Certify that the foregoing Plat is correctly transcribed.

F. A. Stepleton

Recorder

I hereby certify that the above plat is correctly transcribed this 19th day of January, 1970.

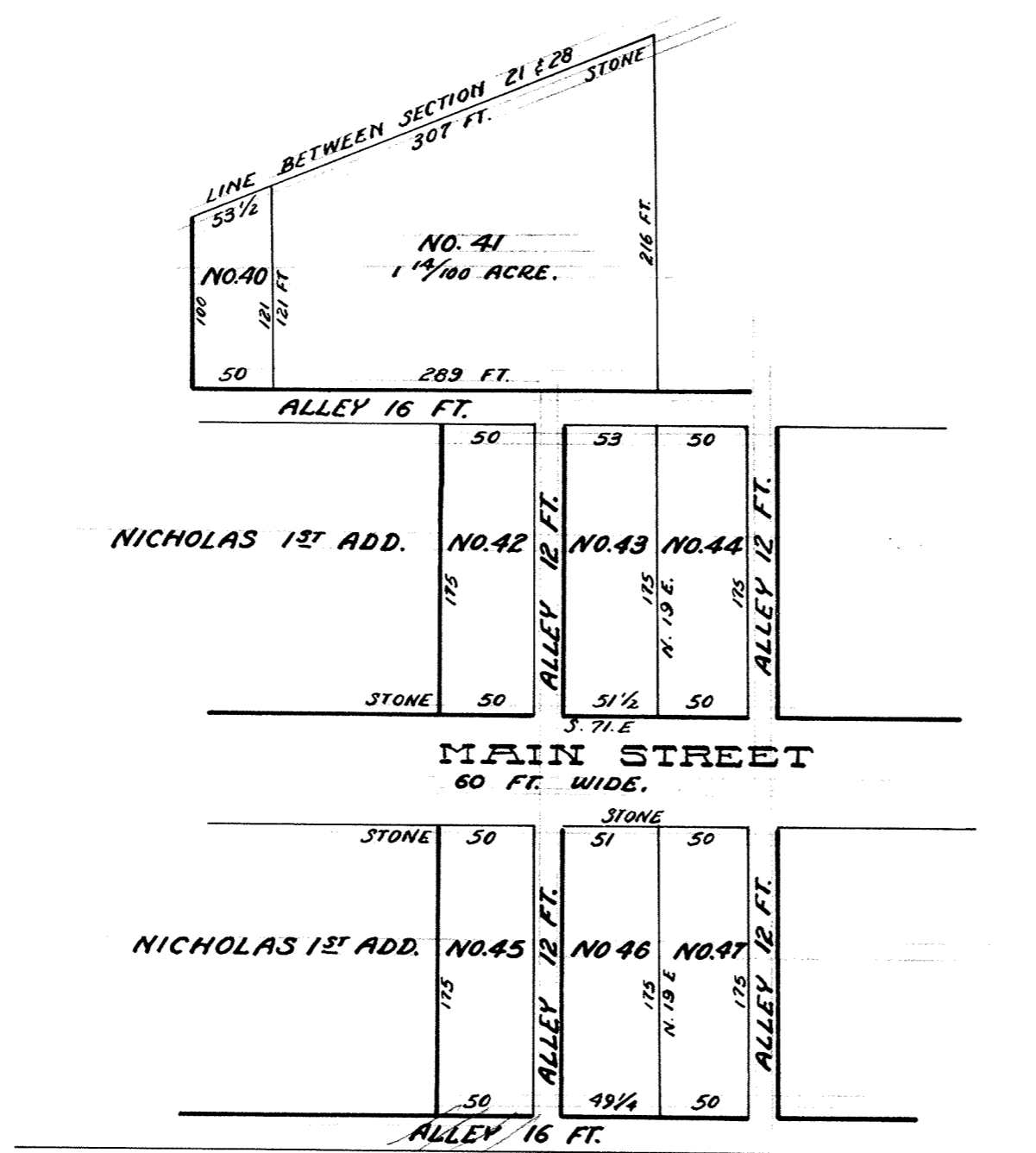
*Bernice Montague*  
Allen County Recorder

Page 167 of Vol. 2 Part 1 of the Plat Records was not used in the original book.

*Bernice Montague*  
Allen County Recorder

**PLAT OF**  
**NICHOLA'S**  
**2D. ADDITION**  
**TO THE VILLAGE OF**  
**GOMER**  
**ALLEN COUNTY**  
**OHIO.**

For Ordinance #615-94 to Vacate  
 Alley on Lot 45 See Deed Vol # 796  
 Page # 564 Plat Book # 21 page # 20



minutes to the East February 21st, 1878. There are monuments erected at the North East Corner of Inlot No. 46 and at the North East corner of out Lot No. 41, from which to make future surveys, Surveyed February 21st 1878.

D. D. Nicholas, Surveyor.

I, D. D. Nicholas, being the proprietor of the above platted Addition being Nicholas Second Addition to the Village of Gomer, Allen County, Ohio, was made at my instance and request and Streets and Alleys therein designated be donated to the Public as Highways and asks that the same be admitted to Record according to the Statute in such case made and provided.

In Testimony Whereof I have subscribed my name and seal this this 1st day of March A. D. 1878.

George Feltz ) Witness.  
 M. C. Craig. )

D. D. Nicholas, (Seal)

State of Ohio, Allen County, SS:

Personally appeared before me George Feltz, a Notary Public in and for said County D. D. Nicholas who acknowledged That he did sign and seal the foregoing instrument and that the same is his free act and deed.

In Testimony Whereof, I hereunto set my hand and official seal this first day of March A. D. 1878.

(Seal)

Geo. Feltz, Notary Public.

Received March 1st, 1878. Recorded March 2nd, 1878.

H. H. Heman, Recorder.

I hereby Certify that the foregoing Plat is correctly transcribed.

F. A. Stepleton

Recorder.

Nicholas 2nd Addition to the Village of Gomer Allen County, Ohio is Laid out on Part of the North West quarter of Section Twenty Eight Township Two South of Range Six East of the first Meridian Ohio, and lying immediately East of the first Nicholas Addition to Gomer, the Size of All Lots is marked on the Plat in feet and the width of the Streets and are marked on the Plat in feet.

Main Street runs at a bearing of South Seventy one (71) degrees East and the Alleys that are 12 feet wide run at a bearing of South Nineteen (19) degrees West. The variation of the Magnetic Needle is one (1) degree and fifty

I hereby certify that the above plat is correctly transcribed this 19th day of January, 1970.

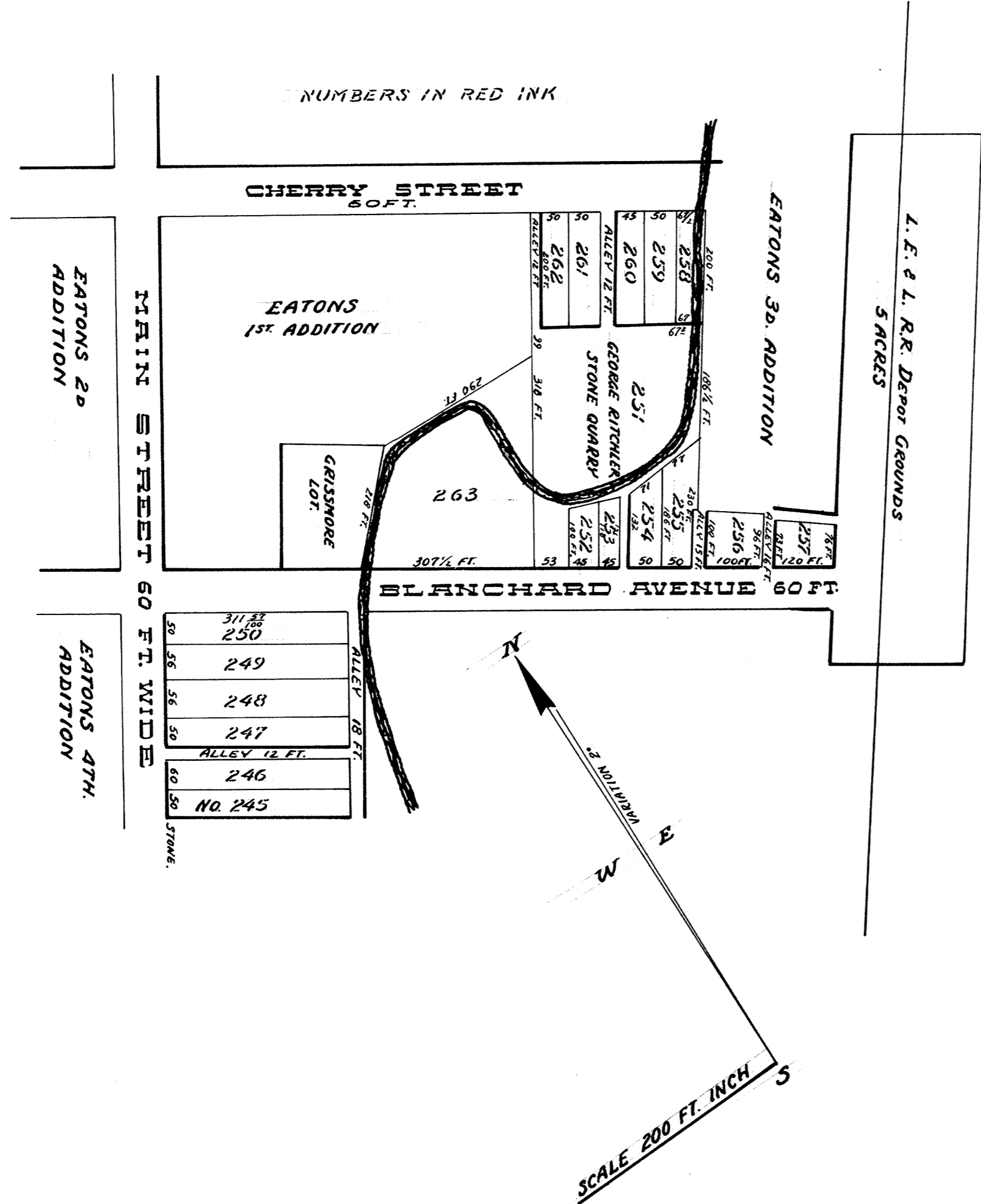
*Bernice Montague*  
 Allen County Recorder

#2

170 & 171

**PLAT OF**  
**JAMES H. EATON'S**  
**5TH ADDITION**  
**TO**  
**BLUFFTON, O.**

JAMES H. EATON'S FIFTH ADDITION  
 TO  
 BLUFFTON ALLEN CO. O.



J. H. Eatons fifth Addition to the town of Bluffton, Allen Co. Ohio in the South West quarter of Section One and North Part East half North West quarter and the North part of the West half of the North East quarter of Section twelve Town 2 South Range 8 East of the first Meridian Ohio, beginning at a point where the center line of Blanchard Avenue across the South East Line of Main Street, The Length & Breadth of Lots, width of Streets and Alleys are marked on the Plat, all Streets and Alleys cross each other at right angles Main Street bears N. 45 E. there is a stone monument erected at the S. W. corner of In Lot No. 245, to mark further surveys.

I do hereby certify that the above named plat and description is correct as surveyed by me this 17th day of April A. D. 1878.

S. J. Brand, Surveyor.

In Testimony Whereof, I have hereunto set my hand this Seventeenth day of April A. D. 1878.

James H. Eaton, Seal.

State of Ohio, Allen County, SS:

Before me a Mayor of the Incorporated Village of Bluffton in said County personally came James H. Eaton and acknowledged That he did lay out the above named Village plat and the same is his voluntary act and deed.

In Testimony Whereof I have hereunto set my hand and Mayors Seal this 17th day of April A. D. 1878.

S. J. Brand, Mayor.

Attest: S. J. Brand. (Seal)  
D. A. McCombs.

Council Room Bluffton, Ohio April 20, 1878.

I hereby Certify that at a Special meeting of the Council of the Incorporated Village of Bluffton called for the purposes of approving James H. Eatons fifth Addition to said said Village, the same was approved, and allowed.

Witness my Hand and Official seal this day and year above written.

(Seal) A. Bessire, Corporation Clerk.

I hereby Certify that the foregoing Plat is correctly transcribed.

F. A. Stepleton

Recorder.

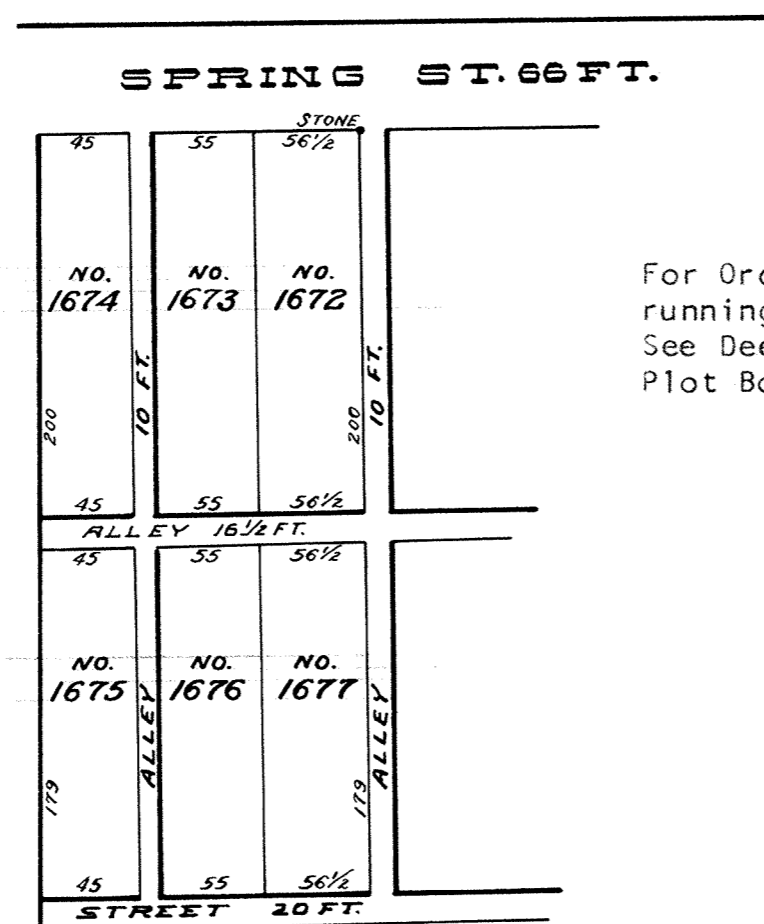
I hereby certify that the above plat is correctly transcribed this 19th day of January, 1970.

*Bernice Montague*  
 Allen County Recorder

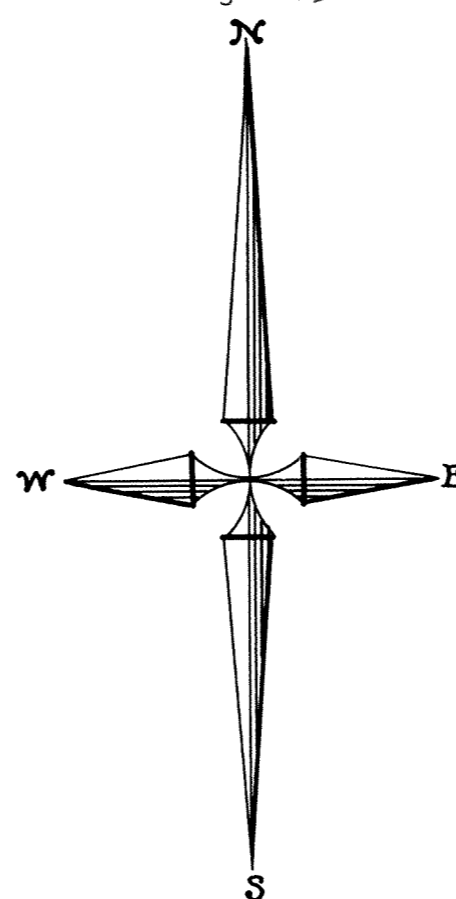
*For Ordinance # 12-64 to vacate alley between lots # 255 + 256 see Deed Vol 441 Page 519*

*For Ordinance # 17-83 to vacate an alley between lots 255 + 256 See Deed Vol 694 Page 459.*

**D. D. NICHOLAS**  
 - ADDITION -  
 - TO -  
**LIMA**  
 - OHIO -



For Ord. vacating alley running east and west See Deed Vol. #453 Page #615 Plot Book #11 Page #54



D. D. Nicholas' Addition to Lima, Ohio,  
 Is laid out on the East part of out Lot No. 1 of Collett and Thomas Addition to City of Lima or more minutely on all of said out Lot, except 182½ feet off the West side of said Out Lot. The dimensions of the Lots and Land dedicated to the public is designated on the within plat.

The above is a true and correct description of said Addition and hereby Certify the same to be voluntary act and Deeds.

Witness my hand and seal this 20<sup>th</sup> day of April A. D. 1878.

Witness: Geo. W. Williams. (Seal)  
 N. W. Williams. (Seal)  
 A. P. Dixon. (Seal)  
 D. D. Nicholas. (Seal)  
 S. J. McCraig. (Seal)

The State of Ohio, Allen County, SS.

Before me a Notary Public within and for said County personally appeared D. D. Nicholas, A. P. Dixon and S. J. McCraig and acknowledged the signing and sealing of the above plat to be their free act and deed. In Testimony Whereof I have hereunto affixed my hand and official seal this 13<sup>th</sup> day of May A. D. 1878.

(Seal) Geo. W. Williams, Notary Public. Allen Co., O.

Lima, Ohio. May 13<sup>th</sup> 1878.

This Plat approved by City Council.

W. S. Porter, Pres. Pro-Tem.  
 C. A. Metheany City Clerk, Pro-Tem.

Received for Record May 14<sup>th</sup> 1878, Recorded May 14<sup>th</sup> 1878.

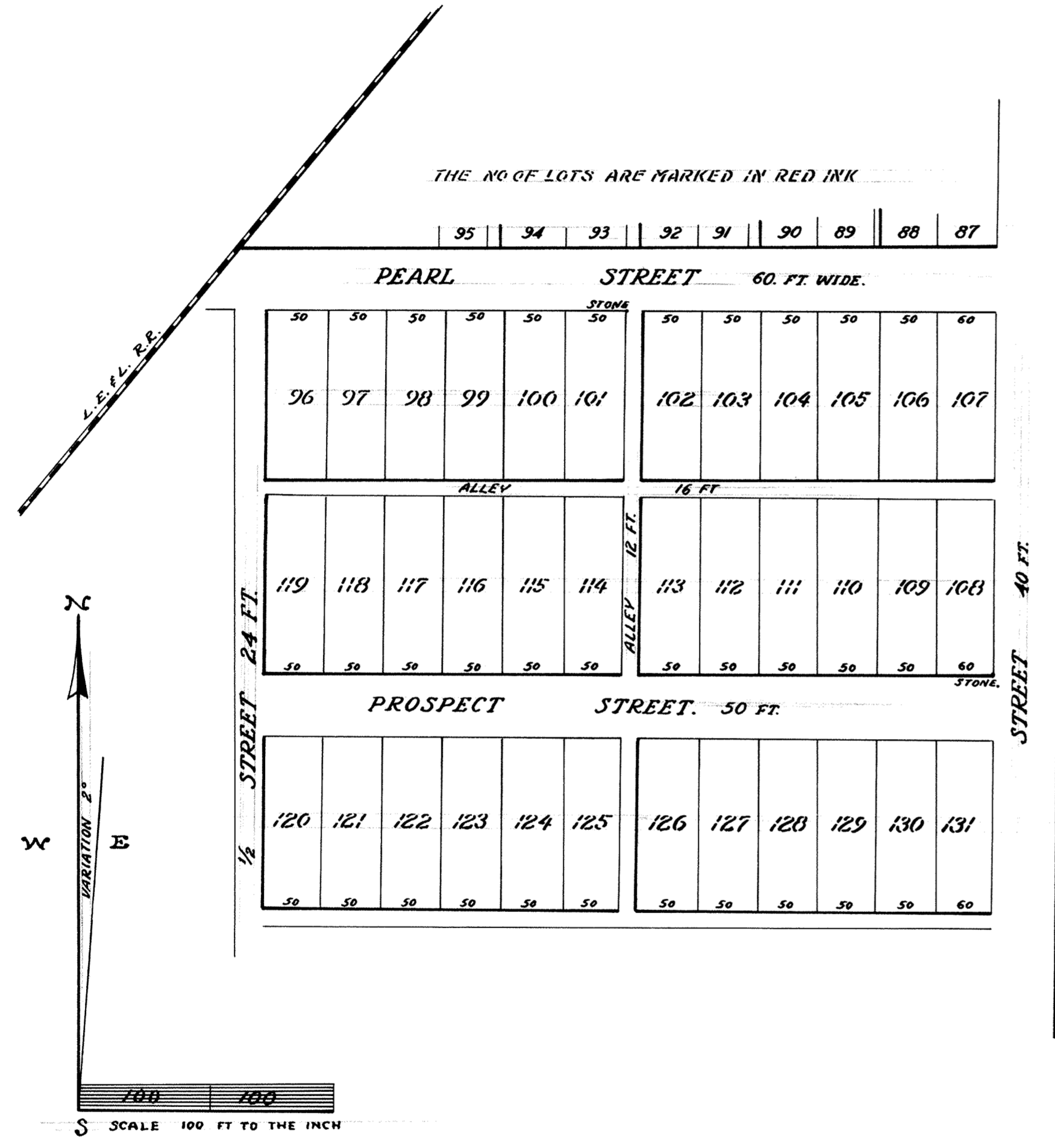
I hereby Certify that the foregoing Plat is correctly Transcribed.  
 H. H. Heman, Recorder.

F. A. Stepleton  
 Recorder.

I hereby certify that the above plat is correctly transcribed this 19<sup>th</sup> day of January 1970.

*Bernice Montague*  
 Allen County Recorder

# PLAT OF GATES ADDITION TO BEAVER-DAM OHIO



Gates Addition of In Lots to the Town of Beaver Dam Allen County, Ohio, Is Laid out on the middle part of the East half of the North East quarter of the North East quarter of Section number Thirty One (31) Town Two (2) South of Range Eight East, and lies South of the West part of the Third Addition to Beaver Dam Allen County, Ohio, The Street and Alleys cross at right angle, The width and Depth of Lots are marked in feet on the plat also the width of the Streets and Alleys. there are Stone monuments erected at the North East corner of In Lots No. 101 and South East corner of In Lot No. 108 to mark further Surveys. Lots numbers consecutively from 96 to 131 inclusive.

George W. Young.  
Martin W. Lewis. Witness,

Orrin Gates. (Seal)  
J. Guy, Honnell. (Seal)

I hereby Certify That the foregoing plat and description of Gates Addition to the town of Beaver Dam is correctly described as surveyed by me this 2nd day of March A. D. 1878.

S. J. Brand, Surveyor.

The State of Ohio, Allen County, SS:

Before me a Justice of the Peace in and for the County of Allen and State of Ohio aforesaid personally appeared Orrin Gates and J. G. Honnell the Owners in fee Simple of the above described premises and acknowledged the selling apart of the above described premises as an Addition of In Lots to the said town of Beaver Dam and also to donate the Streets and Alleys to the Public and that they did voluntary sign and seal the same and that it is their free act and Deed.

Signed, Sealed and acknowledged in my presence This fourth day of March A. D. 1878.

Joseph Shull, J. P.

Received for Record May 6<sup>th</sup> 1878. Recorded June 18<sup>th</sup> 1878.

H. H. Heman, Recorder.

I hereby Certify that the foregoing Plat is correctly Transcribed.

F. A. Stepleton  
Recorder.

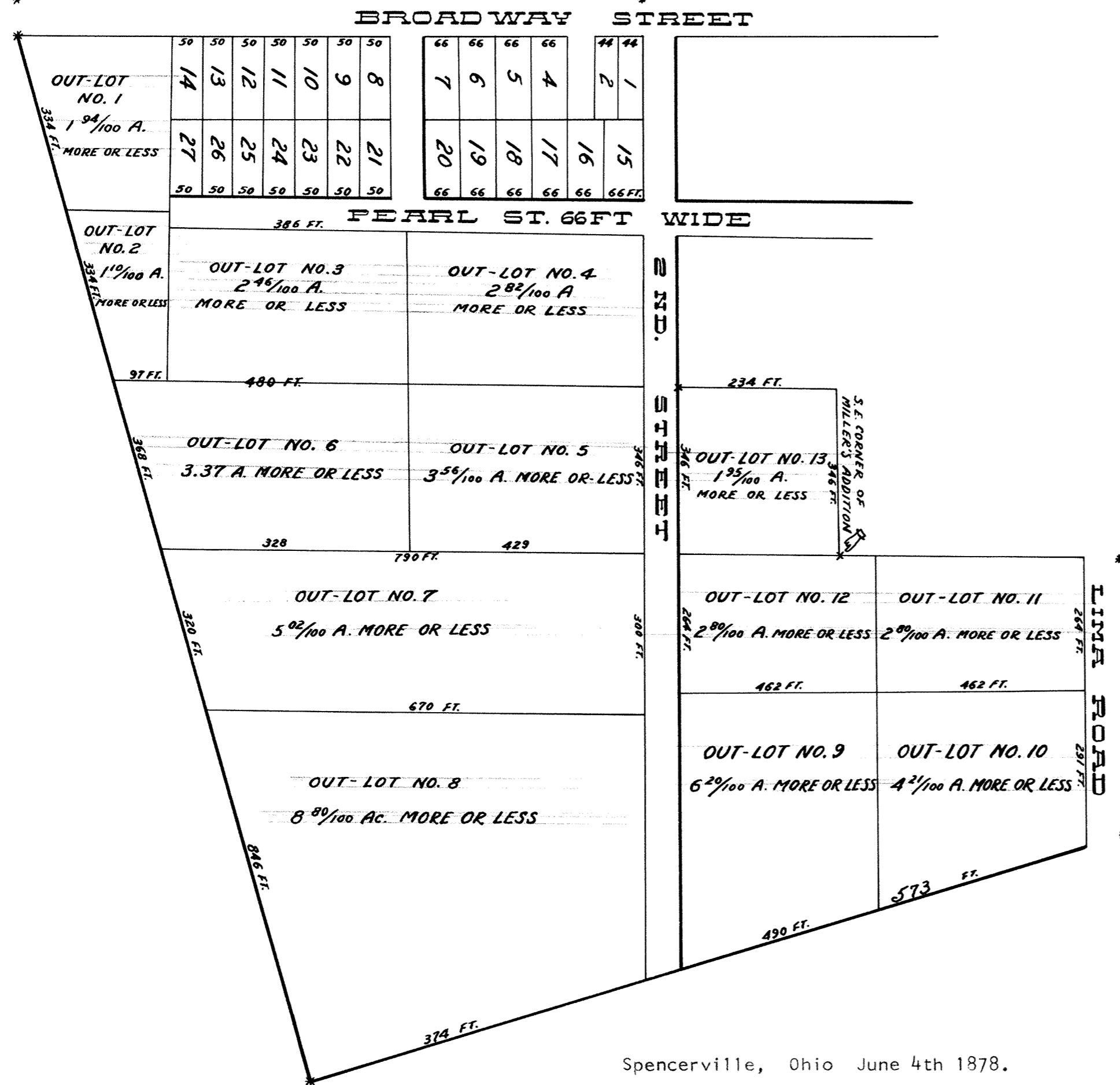
I hereby certify that the above plat is correctly transcribed this 19<sup>th</sup> day of January, 1970.

*Bernice Montague*  
Allen County Recorder



**A. F. WM. MEYERS**  
**ADDITION**  
**TO**  
**SPENCERVILLE**  
**IN**  
**ALLEN OHIO COUNTY**

ALL INLOT 132 FEET DEEP. BROADWAY ST TO BE IN LINE WITH EAST SIDE OF BROADWAY IN SPENCERVILLE, ALLEN CO. O. ALL OTHER STREETS & ALLEY TO BE THE SAME WIDTH AS THOSE ADJACENT TO THEM.



Spencerville, Ohio June 4th 1878.

The Council of the Incorporate Village of Spencerville Allen County, Ohio, herewith accept that part of the within Sub-divided Plat which lies within the Corporated Limits of Spencerville, Allen County, O.

Lambert Cochrine, Clk.

Subdivided Plat of the Real Estate of as described in Section Second (2) in the order of the Probate Court of Allen County, Ohio of appraisement and Sale of Real Estate of A. T. Wm. Meyers, Deceased, Situated in the County of Allen and State of Ohio, Being the center part of Section. 12, Township Four (4) South of Range four (4) East and described

As follows to wit:- Beginning at a stone at the South East Corner of Millers Addition to Spencerville Allen County, Ohio, Running as follows, to wit:- North 22° East ten (10) chains to the center of the Lima and Spencerville road, South 68° East two (2) chains south 79° East, 6 55/100 Chains to a stone, South twenty two (22-10/100) Chains to a stone, West Thirty Three (33-73/100) Chains, North Twenty Two (22°) East Seventeen (17-40/100) Chains to a stone, South 68° East five 61/100 Chains North 22° East one (1) chain to south west Corner of School House Lot, South 68° East 4-25/100 Chains to the South East Corner of School House Lot, North 22° East three 50/100 Chains to a stone south 68° East five 25/100 chains to the place of beginning except a tract of Land 44 x 132 feet formerly deeded to Geo. Meihls containing fifty three 98/100 Acres of land. The Lots centering the Streets in said sibdivition, variations of Out Lines established by D. D. Nicholas Surveyor A. Co. O. May 1877. All In Lots running in Line and parallel with the tow n Lots between Pearl Street and Broadway in the Village of Spencerville, Allen County, Ohio.

I Certify to above to be correct to the best of my knowledge and belief.

John Keith, Surveyor.

Sworn to and Subscribed before me this 17th day of May 1878.

H. M. Hill, J. P.

The State of Ohio,  
Allen County, SS:

Before me the undersigned Authority in and for said County personally came William Widdeman, Metildy Widdeman his wife and Sophia Meyers, widow of A. T. Wm. Meyers, deceased, and acknowledged the foregoing plat known as Sub-division to the Village of Spencerville to be their voluntary act and deed for the uses and purposes, expressed therein and all Street and Alleys are hereby acknowledged to be dedicated for the use of the public as is provided for by. And I further certify that I did examine the said Widdeman wife of said William Widdeman separate and apart from her said Husband and after making known to her she consented of said plat she then declared that she voluntary signed sealed and acknowledged the same to be her free act and deed.

In Testimony Whereof I have hereunto set my hands and official seal this 24th day of July A. D. 1878.

C. N. Lamson, Notary Public,  
Allen Co. Ohio.

(Seal)

State of Ohio,  
Auglaize County, SS:

Before me the undersigned authority in and for said County personally came Frederick Bakhons Guardian of Julia Meyers, William Meyers, Clara Meyers, Dora Meyers, Henry Meyers, Mary Meyers, Edward Meyers and Sophia Meyers, Minor heirs of A. T. Wm. Meyers Deceased and as such Guardian acknowledged the foregoing plat known as Meyers Subdivision of the Village of Spencerville Allen Co. Ohio to be his Voluntary act and deed for the uses and purposes expressed therein and all streets and marks thereon are hereby acknowledged to be dedicated for the use of the public as is provided by Law.

In Testimony Whereof I have hereunto set my hand and official seal this 5th day of August A. D. 1878.

R. L. Waters, Notary Public,  
Auglaize County, Ohio.

(Seal)

Received August 6th 1878. Recorded August 8th 1878.

H. H. Heman, Recorder.

I hereby Certify that the foregoing Plat is correctly transcribed.

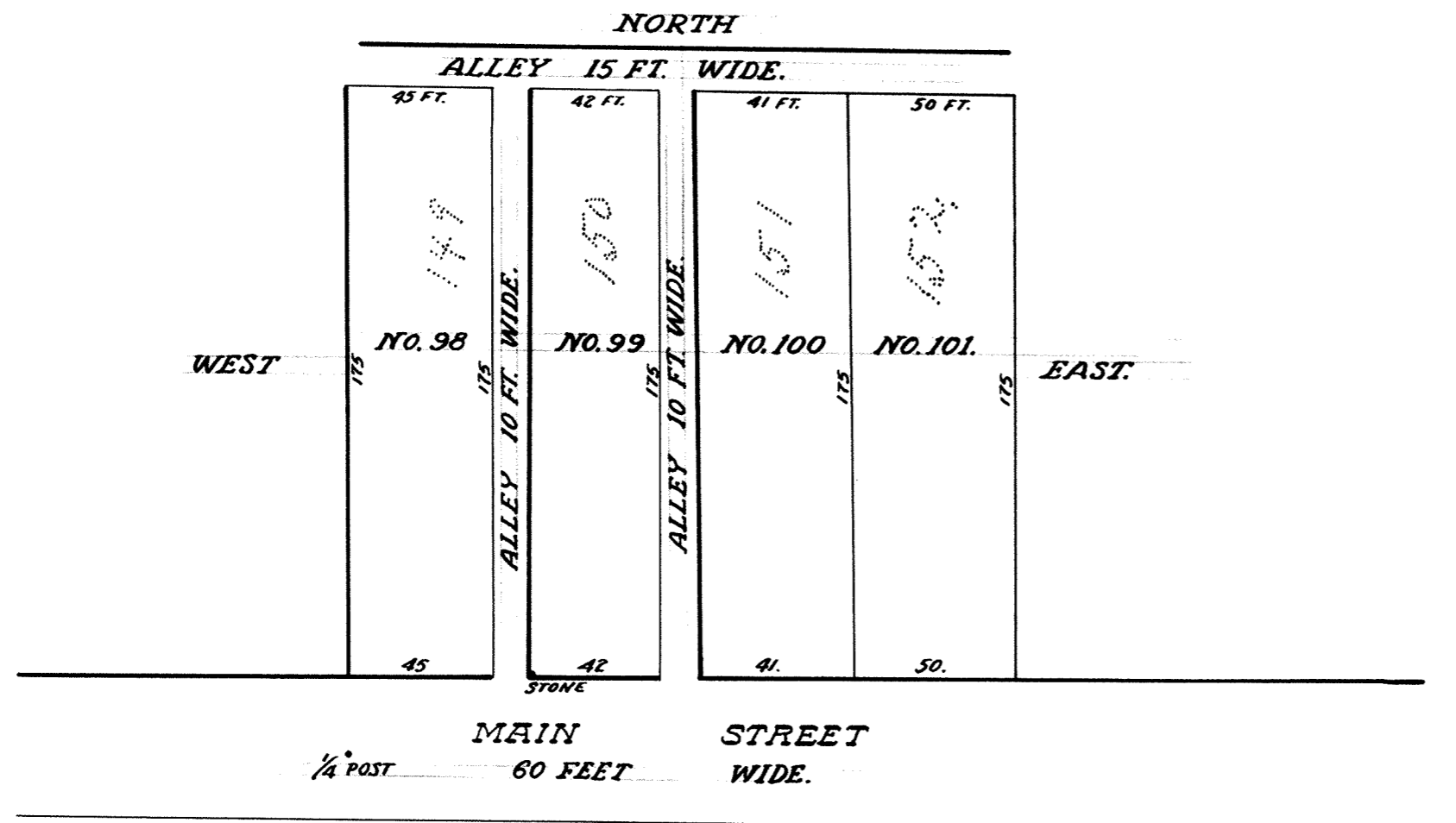
F. A. Stepleton

Recorder.

I hereby certify that the above plat is correctly transcribed this 19th day of January, 1970.

*Bernice Montague*  
Allen County Recorder

PLAT OF  
**FIRGUSONS**  
 ADDITION  
 TO  
**CAIRO**  
 ALLEN CO., O.



Firgusons Addition to the Village of Cairo, Allen County, Ohio, is laid on the following descri- Tract of Land commencing at a Stone at the South West corner of the South East quarter of Section Twenty nine, Township Two South Range Seven East, thence running North 13-1/3 rods, Thence East 12 Rods, Thence South (13-1/3)Rods, Thence West 12 Rods to the place of Beginning containing one acre of Land.

The size of all Lots are marked on the Plat and the width of Streets and Alleys are marked on the Plat, there is a Stone monument placed at the South West corner of Lot No. 99 from which to make further surveys.

I hereby Certify That the foregoing is a correct Plat of Firgusons Addition to Cairo Allen Co. Ohio. Surveyed by me this 30th day of April 1879.

D. D. Nicholas, Surveyor.  
Allen Co. Ohio.

I hereby certify that the above plat is correctly transcribed this 9<sup>th</sup> day of January, 1970.

*Bernice Montague*  
 Allen County Recorder

We the undersigned W. J. Firguson and John Firguson proprietor of the above addition being Firguson Addition to the Village of Cairo Allen County, Ohio, the same was made at our instance and request and all streets and alleys therein designated are hereby donated to the public as highways and ask that the same be admitted to Record according to the Statute in such cases made and provided.

In Testimony Whereof, We have hereunto set our hands and seals This 3rd day of May A. D. 1879.

W. J. Firguson (Seal)  
John Firguson (Seal)

The State of Ohio,  
Allen County, SS:

Before me David Hertzog a Notary Public in and for said County, of Allen and State of Ohio, personally appeared the above named W. J. Firguson and John Firguson and acknowledged the signing and Sealing of the above Plat of Firguson Addition to the town of Cairo with alleys Streets out Lots designated to be their voluntary act and deed this 2nd day of May A. D. 1879.

In Testimony Whereof I have hereunto set my hand and notarial seal this 2nd day of May A. D. 1879.

(Seal)

David Hartzog. Notary Public.

Received for Record May 2nd, 1879.

Recorded May 3rd, 1879.

H. H. Heman, Recorder.

I hereby Certify that the foregoing Plat is correctly Transcribed.

F. A. Stepleton

Recorder.

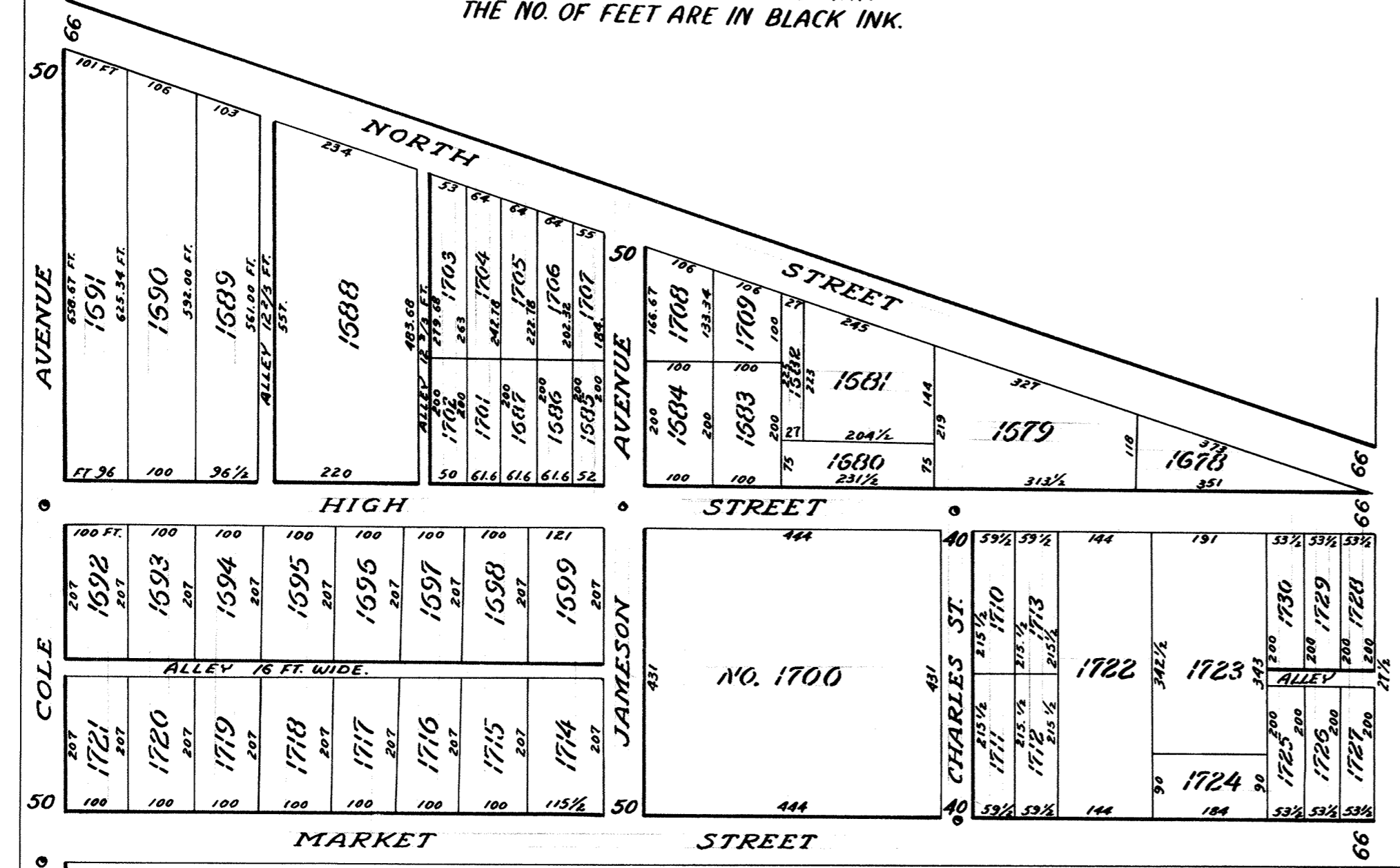
I hereby certify that the above plat is correctly transcribed this 19<sup>th</sup> day of January, 1970.

*Bernice Montague*  
 Allen County Recorder

**JAMESON'S**  
**SECOND ADDITION**  
**TO**  
**LIMA**  
**OHIO**

JUNE 9<sup>TH</sup> 1879.

THE NO OF LOTS ARE IN RED INK  
 THE NO. OF FEET ARE IN BLACK INK.



This is to Certify that the survey and map of Jameson Second Addition is true and correct and That the Streets and Alleys as designated above corresponds with those already laid out and recorded and accepted by said City of Lima Ohio as public highways.

Geo. W. Williams, City Civil Eng. & Survey.

Jameson Second Addition to the City of Lima, in Allen County Ohio is Laid out upon and consists of so much of the North West quarter of Section Thirty Six (36) in Township Three (3) South Range Six (6) East in said County, as is comprised within the following boundary, to wit: bounded on the North by the Lima & Allentown road, on the West by the West line of said Section Thirty Six (36) (Cole Avenue) on the South by Market Street and on the East by Collett Alley in Blackburns Addition and consists of thirty Seven (37) acres more or less. The names of Street and dimensions of Lots, Streets and Alleys are all marked on the plat.

Signed, Sealed and acknowledged in presence of:

Geo. W. Williams  
 Anna S. Bowers.

- Charles M. Hughes. (Seal)
- Nannie W. Hughes. (Seal)
- George Jameson. (Seal)
- Mary E. Jameson. (Seal)
- Josephine Morris. (Seal)
- Elz. H. Dowling. (Seal)
- James A. Morris. (Seal)
- E. Fisher. (Seal)
- H. Davis. (Seal)
- J. O. Counsellor. (Seal)

I hereby certify that the above plat is correctly transcribed this 19<sup>th</sup> day of January, 1970.

*Bernice Montague*  
 Allen County Recorder

State of Ohio, Allen County, SS:

Before me a Notary Public within and for said County personally appeared George Jameson and Mary E. Jameson his wife, Jonathan O. Counsellor and E.W. Jackson and Clara Jackson his wife, Charle M. Hughes and N. Hughes his wife, James Morris and Josephine Morris his wife, John Keith and Henry Davis, Emanuel Fisher, Jacob Shock and Shock his wife and Elizabeth Dowling, I. N. Trusdale and acknowledged that they did sign and seal the foregoing instrument the plat of Jameson Second Addition to Lima, and that the same is their free act and deed.

I further Certify that I did examine said Mary E. Jameson, Josephine Morris, Nannie Hughes separate and apart from their said Husbands and did then and their make known to them the contents of the foregoing instrument and upon that examination they did each declare that she did voluntarily sign, seal and acknowledge the same and is still satisfied therewith.

In Testimony Whereof I do hereunto set my hand and official seal this 10<sup>th</sup> day of June A. D. 1879.

Geo. W. Williams, Notary Public,  
 Allen Co. Ohio.

(Seal)

Received for Record June 11<sup>th</sup> 1879 and Recorded July 7<sup>th</sup> 1879.

H. H. Heman, Recorder.

I hereby Certify that the foregoing Plat is Correctly Transcribed.

F. A. Stepleton

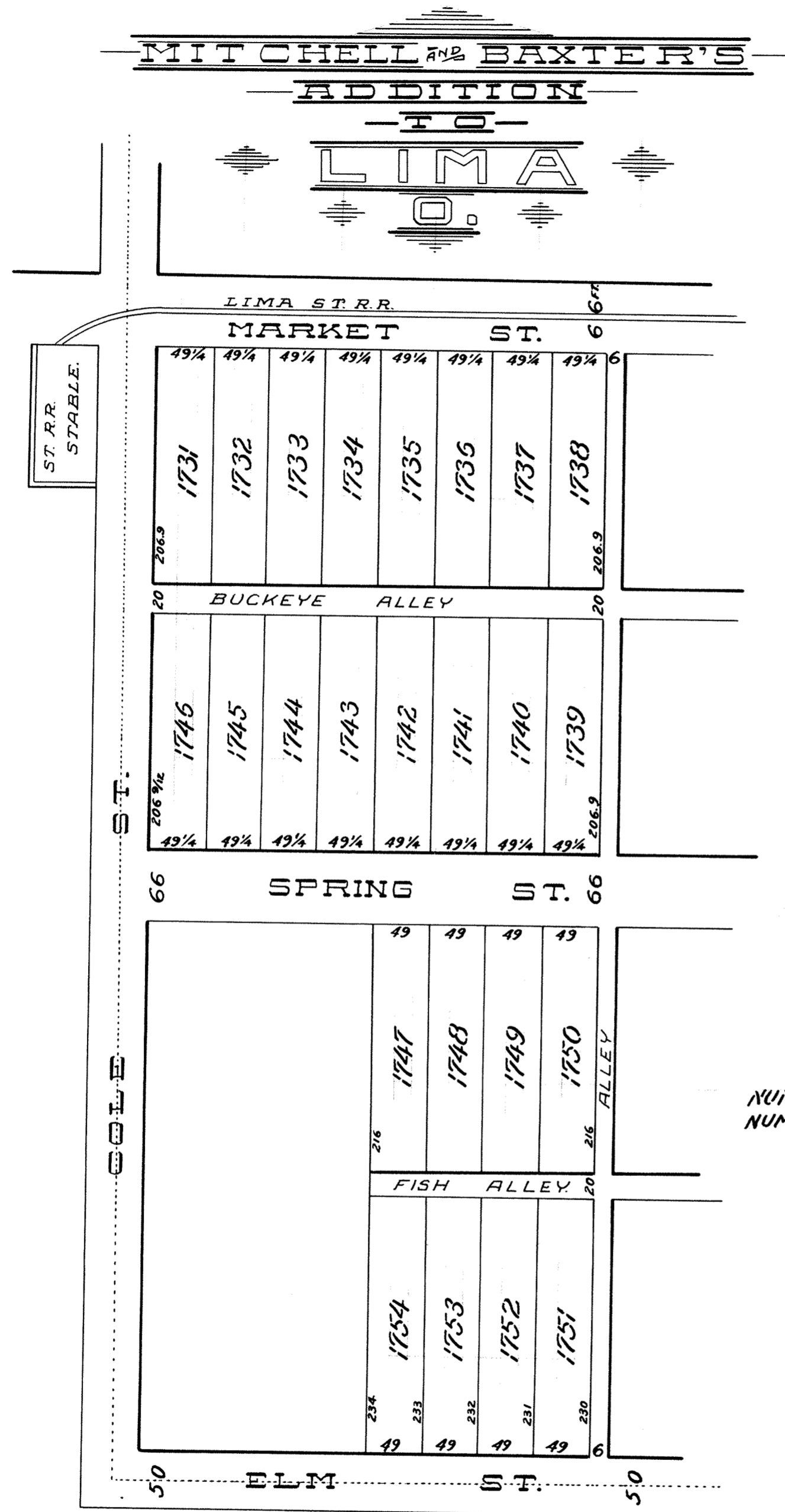
Recorder.

I hereby certify that the above plat is correctly transcribed this 19<sup>th</sup> day of January, 1970.

*Bernice Montague*  
 Allen County Recorder

For Ordinance # 135-04 Vacating Portion of W. High St + N. Collett St + a portion of Cherry Alley See Deed Vol 929 Pg 126, Plat Book 26 pg 20

For REPLAT PART Lot 1691 SEE PLAT BOOK #2 Page # 408.  
 For Ordinance # 111-76 to Vacate Alley Adj. to Lot 1727 See Deed Vol. 581-Pg #57 Plat Book #14 Page #24.



NUMBER OF LOTS IN RED INK  
NUMBER OF FEET IN BLACK INK.

Mitchell and Baxters Addition To The City of Lima Ohio  
Is laid out on the S. W. Cor. of the N. W. one fourth of Section No. 36  
T. 3 S. R. 6 E. in the City of Lima Allen County, Ohio.

The size of the Lots and the width of the Streets and Alleys  
is designated on the \_\_\_\_\_.

Lima O. July 19, 1879. Geo. W. Williams, Surveyor.

We the undersigned owners of the lands and parties interest in  
the within plat do hereby acknowledge the above to be our free act and  
Deed.

Witness: T. T. Mitchell. (Seal)  
Nancy Mitchell (Seal)  
A. C. Baxter. (Seal)  
Rowena T. Baxter. (Seal)  
A. W. Mauk. (Seal)  
W. U. Mauk. (Seal)

State of Ohio,  
Allen County, SS:

Before me a Notary Public within and for said County personally  
appeared the above named T. T. Mitchell A..C. Baxter, A. W. Mauk, W. U. Mauk,  
Nancy Mitchell and Roena F. Baxter who acknowledged the signing and sealing  
of the above plat to be their voluntary act and deed.

And I further certify That I examined W. U. Mauk, Nancy Mitchell  
and Rowena F. Baxter separate and apart from their said husband and they  
acknowledge the signing and sealing thereof to be their voluntary act free  
and without restraint and that they are still satisfied therewith.

In Testimony Whereof. I have hereunto set my hand and affixed my  
notarial seal at Lima, Ohio, this 25th day of July A. D. 1879.

Geo. W. William, Notary Public, A.Co.O.

Received for Record July 26<sup>th</sup> 1879, Recorded July 29<sup>th</sup> 1879.

H. H. Heman, Recorder.

I Hereby Certify that the foregoing Plat is correctly transcribed.

F. A. Stepleton  
Recorder.

I hereby certify that the above plat is correctly transcribed  
this 19<sup>th</sup> day of January, 1970.

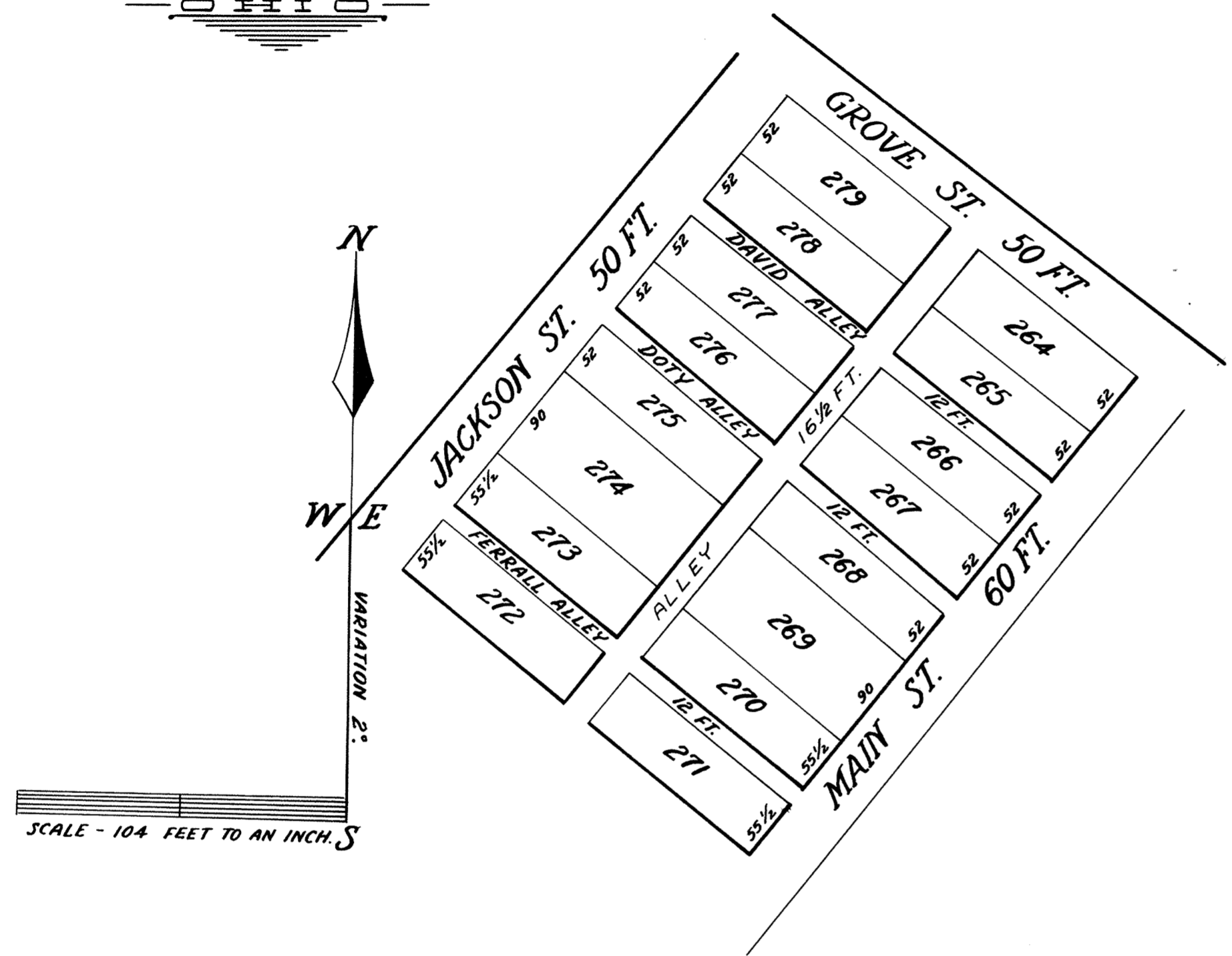
*Bernice Montague*  
Allen County Recorder

For Ordinance # 100-79 to Vacate Pt Alley  
Adj. to Lot 1750 See Deed Vol. #617 Page #288.  
Plat Book #15 Page #58.

Lima. O. July 24th. 1879.  
The Streets and Alleys conform with those laid out and  
adopted by the Platting Commission.

Geo. W. Williams City Civil Eng'r.

EATONS  
SIXTH ADDITION  
TO  
BLUFFTON  
ALLEN COUNTY  
OHIO



J. H. Eatons Sixth Addition to Bluffton, Allen County, Ohio, is laid out on the West & North part of the East half and the East part of the West Half of the North West quarter of Section Twelve Town (2) South of Range Eight (8) East of the first principal Meridian Ohio. the Length and Breadth of Lots are marked on the Plat all Streets and Alleys crossing each at right angles. Main Street bears N. 44 1/2 E. there is a stone monument erected at the North East corner of In Lot number 264 to make further Surveys.

I do hereby Certify that the above named Plat and Description is correct as surveyed by me this 27th day of October A. D. 1879.

S. J. Brand, Surveyor.

In Testimony Whereof I have hereunto set my hand and seal this 27th day of October A. D. 1879, and I further donate the Streets and Alleys for the uses and privileges of the Public.

James H. Eaton. (Seal)

The State of Ohio,  
Allen County, SS: Incorporated Village of Bluffton.

Before me S. J. Brand a Mayor of the Incorporated Village of Bluffton, Allen County, Ohio, personally Came J. H. Eaton and acknowledged that he did Lay out the above named Village Plat and the same is his voluntary act and deed.

In Testimony Whereof, I have hereunto set my hand and Mayors Seal

this 27th day of October A. D. 1879.

S. J. Brand, Mayor.

(Seal)

Signed and Sealed in presence of

D. S. Fensler  
P. J. Ruhling.

Number of acres in plat and Streets & Alleys is four acres.

S. J. Brand, Surveyor.

Council Room, Bluffton Ohio, October 27th 1879.

I hereby Certify That at a special meeting of the Council of the Incorporated Village of Bluffton called for the purposes of approving James H. Eatons Six Addition to said Village the same was approved allowed.

Witness my hand and official seal this day and year above written.

(Seal) D. S. Fensler, Corporation Clerk.

Received for Record October 28th 1879. Recorded Oct. 30th, 1879.

H. H. Heman, Recorder.

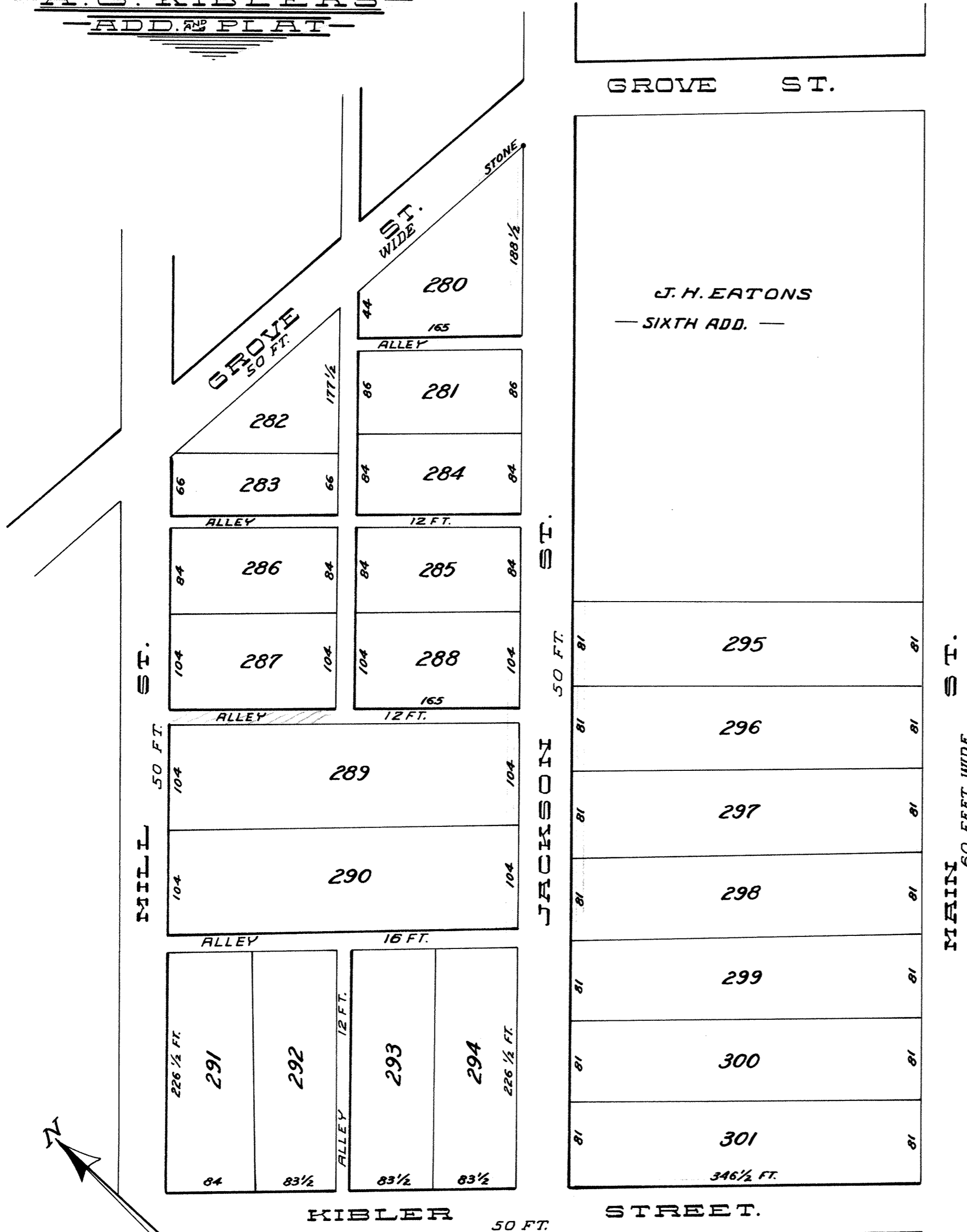
I hereby Certify that the foregoing Plat is Correctly Transcribed.

F. A. Stepleton Recorder.

I hereby certify that the above plat is correctly transcribed this 17th day of January, 1910.

*Bernice Mestaque*  
Allen County Recorder

**A. G. KIBLERS**  
**ADD. PLAT**



For Vacation of certain 12ft. Alley between Lots 292 & 293 See Deed Vol. 391 Page 453.

TO WHOM IT MAY CONCERN:

I hereby certify That A. G. Kiblers Plat for his first Addition to the Incorporated Village of Bluffton, Allen County, O. was by the Council of said Incorporated Village duly accepted at their Regular Meeting in December first, 1879. I subscribe my name and affix the seal of my office this 2nd day of December, 1879.

D. S. Fensler, Clerk.

(Seal) I hereby certify that the above plat is correctly transcribed this 19th day of January, 1970.

*Bernice Montague*  
Allen County Recorder

For ordinance no 31-92  
Dedicating lands to public  
use for street on Lot 280  
See Deed Vol 785 pg 475  
Plat Book 19 pg 152

2 186 & 187  
For ordinance no 10-71  
For dedication of public right of way  
on lot 281 See Deed Vol 823  
Page 785. See plat BK 22 PG 83

A. G. Kibler Addition to the Town of Bluffton Allen County, Ohio of In Lots, is laid out on a part of the West half of the North West quarter of Section Number twelve (12) Town Two (2) South of Range Eight (8) East of the first principal meridian Ohio, the length and breadth of Lots, names and width of streets and Alleys are marked on plat the Streets and Alleys cross each other at right angles. there is a stone monument erected at the North East corner, of In Lot number 280, to make further survey.

I do hereby certify that the description and plat of the above plat is correct as surveyed by me this 27th day of November A. D. 1879.

S. J. Brand, Surveyor.

Bluffton O. November 28, A. D. 1879.

I, A. G. Kibler do hereby donate all the Streets and Alleys in the above addition, to Bluffton, Allen County, Ohio, for the uses and privileges of the Public.

In Testimony whereof I have hereunto set my hand and seal this 28th day of November A. D. 1879.

Signed and Sealed in presence of us:

A. G. Kibler. (Seal)

E. Layfoot.  
P. H. Ruhling.

The State of Ohio,  
Allen County,

Incorporated Village of Bluffton.

Before me S. J. Brand, A Mayor of the Incorporated Village of Bluffton, Allen County, Ohio, personally came A. G. Kibler and acknowledged that he did lay out the above named Village Plat and the same is his voluntary act and Deed.

In Testimony Whereof I have hereunto set my hand and Mayors seal this 28th day of November A. D. 1879.

(Seal)

S. J. Brand, Surveyor.

Received for Record December 5th 1879. Recorded Dec. 8th 1879.

H. H. Heman, Recorder.

I hereby Certify that the foregoing Plat is correctly transcribed.

F. A. Stepleton  
Recorder.

I hereby certify that the above plat is correctly transcribed this 19th day of January, 1970.

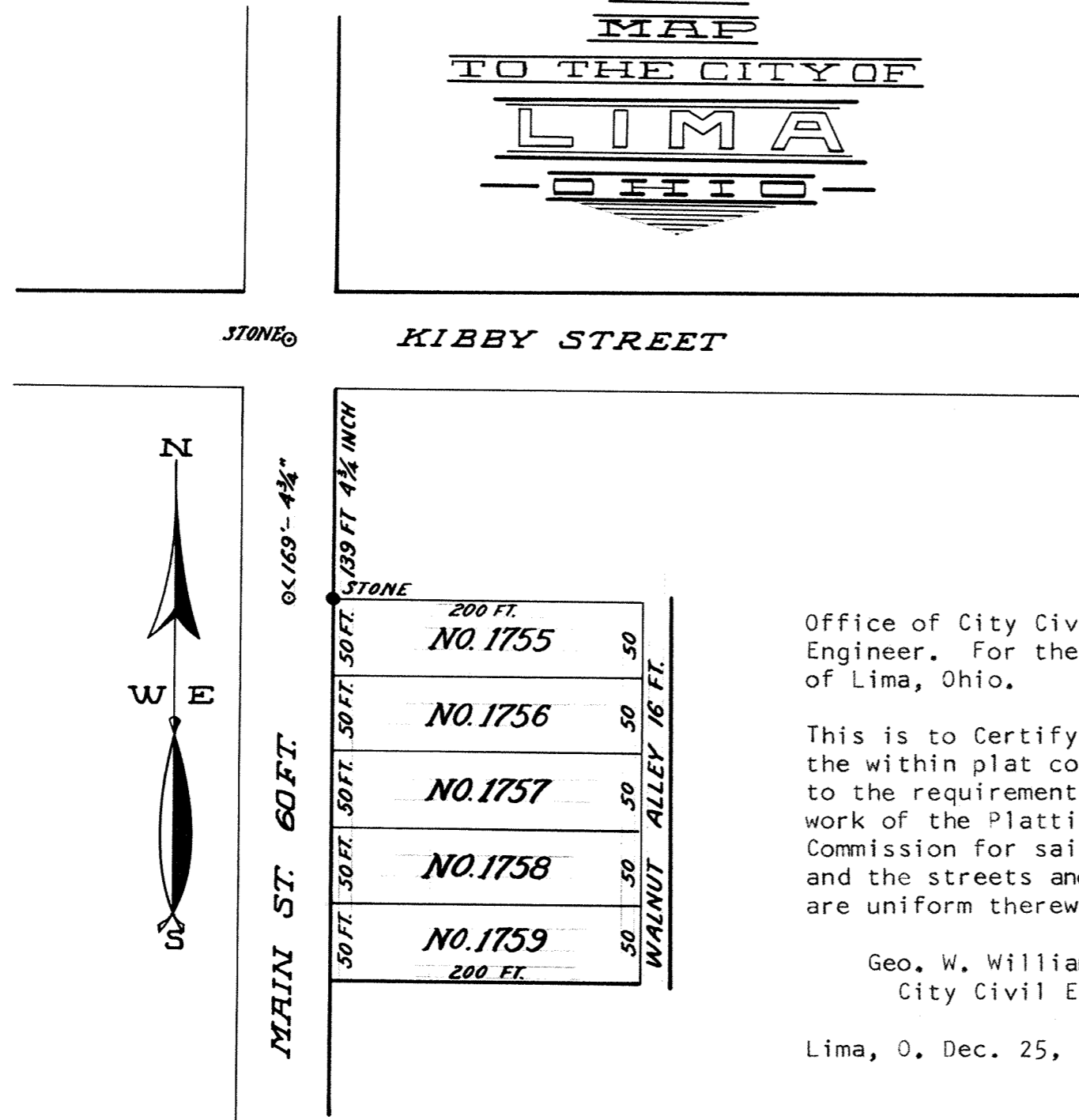
For ordinance # 10-95 to Vacate Alley  
between Lots 288-289  
See Deed Vol 808 PG 48  
Plat Book 21 PG 138

*Bernice Montague*  
Allen County Recorder

For Ordinance #282 to vacate Alley  
Between 280-281 See Deed Vol. 620 Page # 271.

For Ordinance 32-92 To Vacate Alley  
between 287-289 See Deed Vol 788 pg 259  
Plat Book 19 page 165

**MORSE'S**  
**ADDITION**  
**AND**  
**MAP**  
**TO THE CITY OF**  
**LIMA**  
**OHIO**



Office of City Civil Engineer. For the City of Lima, Ohio.

This is to Certify that the within plat conforms to the requirements of the work of the Platting Commission for said City and the streets and Alleys are uniform therewith.

Geo. W. Williams,  
City Civil Engr.

Lima, O. Dec. 25, 1879.

Know all Men By these Presents, that we Daniel P. Morse and Adelia Z. Morse of the County of New York, State of New York do hereby give, Grant, and dedicate the Lands designated on the within plat as Streets and Alleys, for Street and Alley purposes for the use of the public and acknowledged the same plat to be our free act and Deed.

In Witness Whereof, We have hereunto set our hands and seals at Lima this 21st day of January A. D. 1880.

Daniel P. Morse. (Seal)  
Adeline Z. Morse. (Seal)

The State of Ohio,  
County of Allen, SS:

Before me a Notary Public in and for said County personally appeared the above named Daniel P. Morse and his wife Adelia Z. Morse who did acknowledged they did sign and seal the foregoing instrument and that the same is their free act and deed.

I further Certify that I ~~did~~<sup>X</sup> examine the said Adelia Z. Morse separate and apart from her said husband and did then and there make known to her the contents of the foregoing instrument and upon that examination she did declare that she did voluntary sign seal and acknowledged the same and that she is still satisfied therewith.

In Testimony Whereof, I have hereunto set my hand and official seal this 21st day of January A. D. 1880.

James B. Townsend, Notary Public,  
Allen Co. Ohio.

(Seal)

Received January 23rd, 1880. Recorded Feby. 3rd, 1880.

H. H. Heman, Recorder.

I hereby Certify that the foregoing Plat is correctly Transcribed.

F. A. Stepleton

Recorder.

I hereby certify that the above plat is correctly transcribed this 19<sup>th</sup> day of January, 1970.

Bernice Montague  
Allen County Recorder

MORSES ADDITION TO CITY OF LIMA O.

Daniel P. Morse s Additon to the City of Lima, Ohio is Laid out on the following tract of Land (as in Deed made to him in Vol. 34 Page 160) Commencing in the Middle of the road which runs South from Main Street in Lima, O. which Road is now known as Main Street and at a point one hundred and Sixty Nine feet four and three-fourths inches (169' 4 3/4") South of a stone in the center of Kibby and Main Streets on the North line of Section Six (6) Town Four (4) South, Range Seven (7) East thence South in the center of Main Street two hundred and fifty (250) feet to the North line of Land deeded by George Jameson and wife to G. G. Rupert, thence East on North line of said Rupert Land two hundred and forty six (246) feet, thence North parallel with Main Street two Hundred and fifty (250) feet, Thence West parallel with said South line Two Hundred and forty (246) feet to the place of beginning Streets and Alleys marked upon the plat are for the use of the Public, size and number of Lots are designated on the plat, to wit: as fifty feet in width by two Hundred feet in length and numbered 1755, 1756, 1757, 1758 and 1759, there is a stone monument at the N. W. corner of In Lot 1755, from which to make further surveys.

I certify the above to be a correct and pertinent description of said Land and Addition to the City of Lima, Ohio.

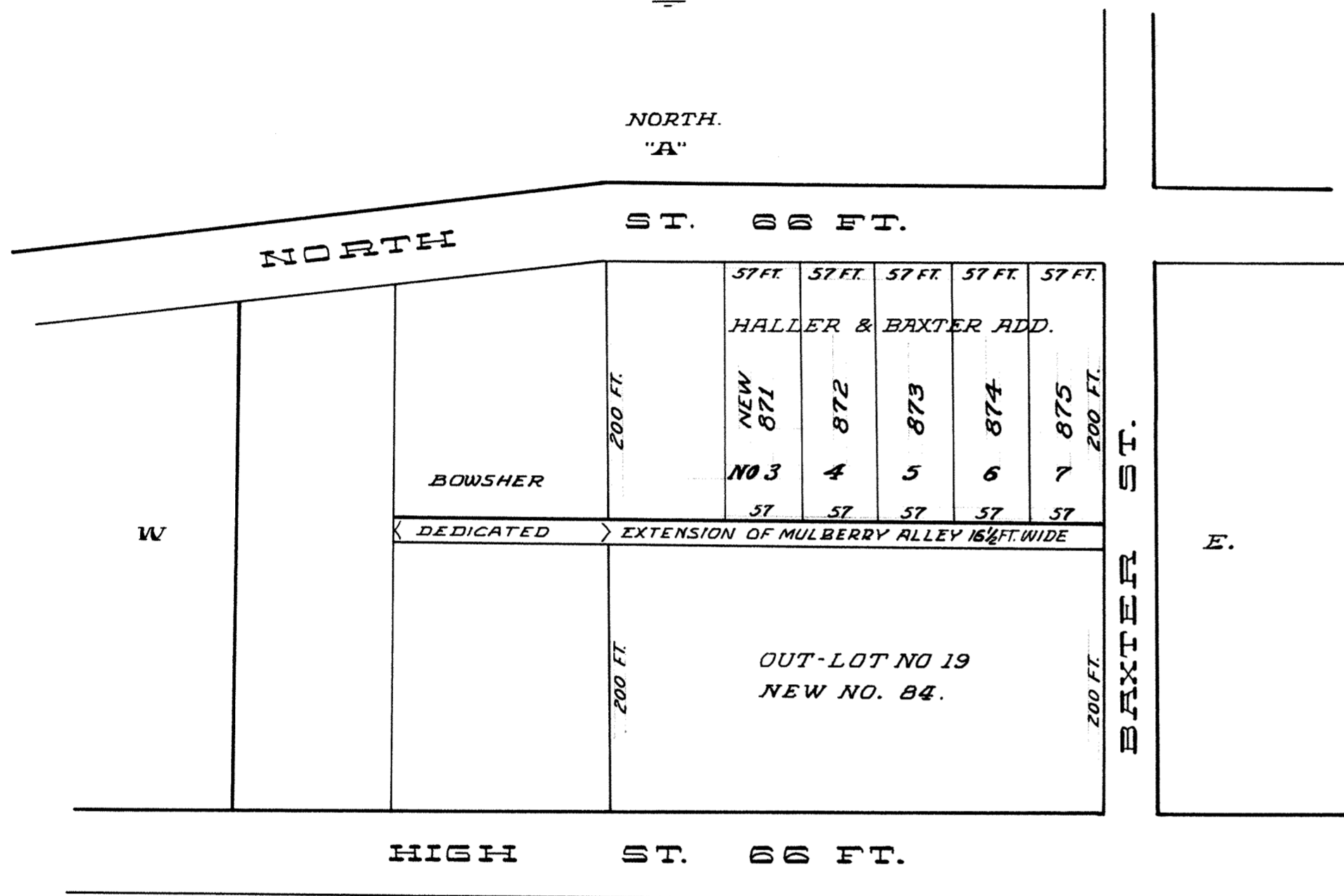
Lima, Allen Co. O. Dec. 26<sup>th</sup> 1879.

Geo. W. Williams, Surveyor.

I hereby certify that the above plat is correctly transcribed this 19<sup>th</sup> day of January, 1970.

Bernice Montague  
Allen County Recorder

**EXTENSION OF  
MULBERRY ALLEY  
PLAT B C  
IN  
LIMA,  
ALLEN CO., O.**



I certify the above plat to be in conformity with the Streets and Alleys as laid out by the Platting Commissioner for the City of Lima, O.

Geo. W. Williams, City  
Civil Engineer.

The accompanying plat marked "A" is a part of the extension of Mulberry Alley from Baxter Street West Line of a tract of Land Deeded from J. C. Thompson to Leannah Bowsher and Recorded in Book of Deeds Vol. 29. Page 532 of Allen County, Ohio, and more minutely described as follows. Beginning at a point on the West line of Baxter Street in Lima, O. 200 feet North of the S. E. Corner of out Lot No. 84 in the City of Lima, Ohio, Thence West on a line parallel with the North line of High Street five hundred and Thirty four feet to the West line of said Bowsher land. Thence North Sixteen and one-half (16½) feet, Thence East parallel with said south line Five Hundred and Thirty four feet to the West line of Baxter Street, Thence South Sixteen and one-half (16½) feet to the place of beginning.

We, the undersigned do hereby join in the above plat and do give grant and dedicate for ourselves and heirs unto the City of Lima, Ohio so much of the above described Land as we have title or interest therein the same to opened and used by said City of Lima, O. for all the purposes of a public Alley way.

In Witness Whereof, We have hereunto set our hands and official seal at Lima, O. this 20<sup>th</sup> day of May A. D. 1879.

A. Gobel. (Seal)	Solomon Drew. (Seal)
Katrena Goble (Seal)	Weigand Schnable (Seal)
J. N. Shane (Seal)	Wilhelmina Schnable (Seal)
J. N. Shane, Guardian of E. R. Shane. (Seal)	John Maurer. (Seal)

The State of Ohio,  
Allen County, SS:

Before me a Notary Public within and for said County personally appeared the above named and acknowledged the signing and sealing of the above instrument to be their own free act and Deed. And I further certify That I did examine the above named Katrena Goble, Elizabeth Drew and Wilhelmina Schnabel separate and apart from their said husbands and after explaining to them the contents of the foregoing instrument they acknowledged the same to have been signed by them of their own free will and without restraint and that they are still satisfied therewith.

In Testimony Whereof I have hereunto set my hand, hand and official seal at Lima, O. this 5<sup>th</sup> day of January A. D. 1879.

(No Seal)

Geo. W. Williams, Notary Public,  
Allen Co. Ohio.

Received and Recorded February 1880.

H. H. Heman, Recorder.

I hereby Certify that the foregoing Plat is correctly transcribed.

F. A. Stepleton  
Recorder.

I hereby certify that the above plat is correctly transcribed this 17<sup>th</sup> day of January, 1970.

*Bernice Montague*  
Allen County Recorder



For vacation of alley between  
lots 1767 & 1768- Ord # 113-67  
See Deed Vol # 467 Pg. # 464  
Plat Book # 11 Pg # 112

FOR ORD.#177-71 to release reservation of utility easements

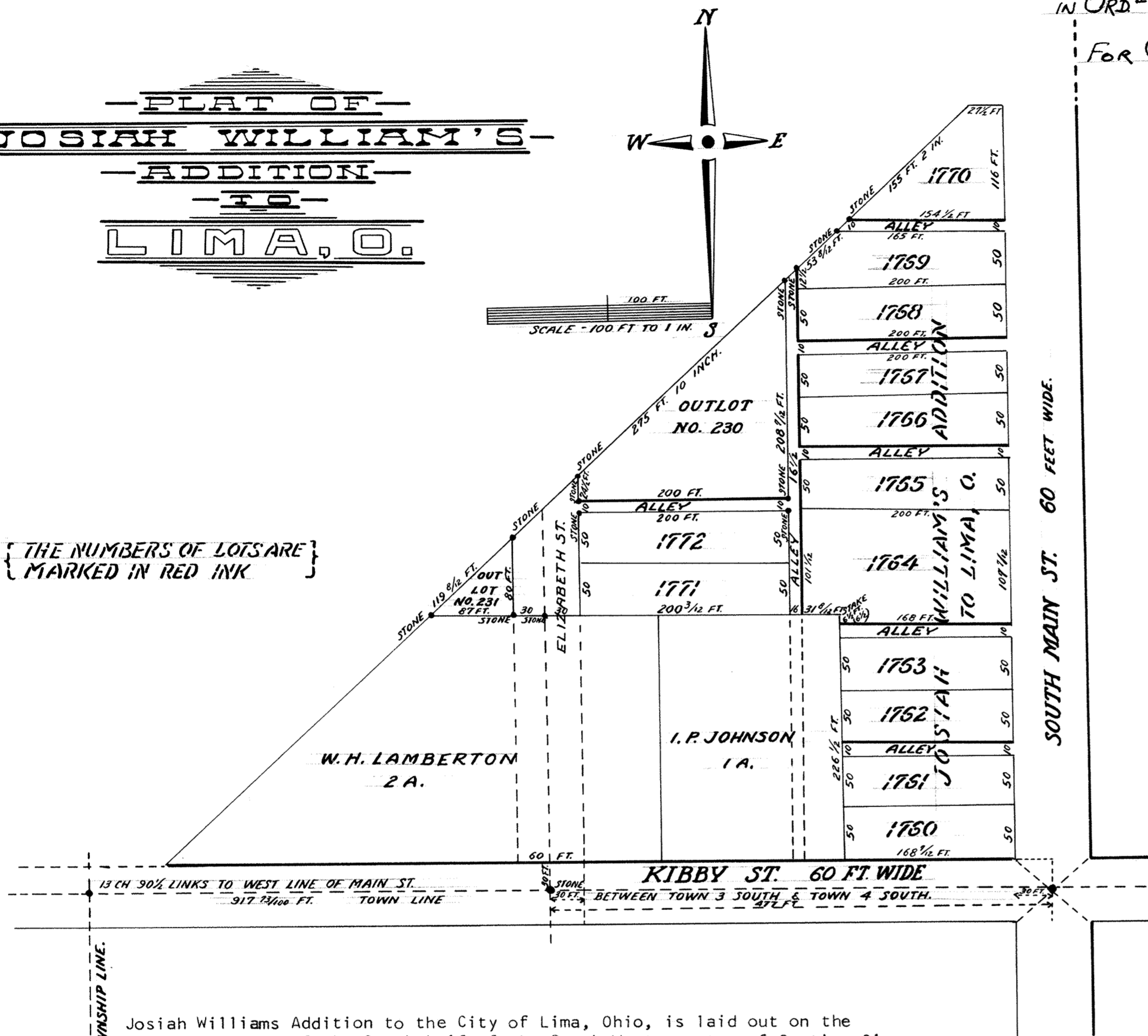
IN ORD# 113-67 SEE DEED Vol.#515 Pg.# 538

FOR CORRECTED ORD#177-71-SEE DEED Vol.#515 Pg.# 664

FOR ORDINANCE # 64-80 TO VACATE ALLEY BETWEEN  
lots 1769-1770 See Deed Vol.#628 Page #123  
Plat Book #15 Page #129.

**PLAT OF  
- JOSIAH WILLIAM'S -  
- ADDITION -  
- TO -  
LIMA, O.**

{ THE NUMBERS OF LOTS ARE  
MARKED IN RED INK }



Josiah Williams Addition to the City of Lima, Ohio, is laid out on the South West part of the South half of the South West quarter of Section 31 T. 3 S. R. 7 E. and its geographical location is more particular described as follows, to wit: Beginning at a point 30 feet north of the center of Kibby Street (which Street is on the town line between Town 3 South and Town 4 South) and in the West line of Main Street distance 13 chains and 90½ Links East from the West line of said Section 31 Thence North along the West line of Main Street 10 chains and 94 Links, thence West 41 links, thence Southwesterly along the center of the Old Wapakoneta Road (now vacated) 10 chains and 96 Links to Lambertons N. W. Cor. Thence East with north line of Lambertons and Johnsons 6 chains 3½ links to Johnsons N. E. Cor. thence South 3 chains and 46½ Links to north line of Kibby Street, Thence East with north line of Kibby Street 2 chains 55½ Links to the place of beginning the size of each Lot is marked on the plat.  
I certify the foregoing plat to a correct representation of said Addition to Lima, Ohio, May 1880.

R. H. Gamble, Surveyor.

This Addition to Lima, Ohio, is Laid out in conformity to the Streets and Alleys as laid down by Platting Commissioners and shown on the City plat made under their supervision.

R. H. Gamble, Surveyor.

I hereby certify that the above plat is correctly transcribed  
this 19th day of January, 1970.

*Bernice Montague*  
Allen County Recorder

Stones were planted by me at each cor. of out Lots Nos. 230 & 231, Also at N. W. & H. E. Corner of Lot No. 1772. Also at the two N. W. corner of Lots No. 1769. Also at the S. W. Cor. of Lot No. 1770, all of which marked on the plat. Also in the center of Elizabeth Street, where Josiah Williams South line crosses said Street, the Stone on Main Street & Kibby Street were planted by the Platting Commissioner 1877 & 1878.

R. H. Gamble, Surveyor.

Know all Men by these presents, That I, Josiah Williams, of the County of Allen and State of Ohio, do hereby Give, Grant, and dedicate to the public to be used for public highways purposes, all lands designated on the within plat as Streets and Alleys and acknowledged the same to be my free act and deed.

In Testimony Whereof I have hereunto set my hand and Seal on this 7 day of June 1880.

Josiah Williams.

State of Ohio, Allen County, SS:

Before me a Notary Public in and for said County personally appeared the above named Josiah Williams who acknowledged that he did sign and seal the foregoing instrument and that the same is his free act and Deed.

In Testimony Whereof, I have hereunto set my hand and my official seal this 7th day of June 1880.

Frank E. Mead, Notary Public.  
Allen Co. Ohio.

(Seal)

This is to Certify That the above plat was accepted by the City Council of the City of Lima State of Ohio on the 10th day of May A. D. 1880.

E. F. Davis, City Clerk.

Received for Record June 10th 1880.

Recorded June 19th 1880.

H. H. Heman, Recorder.

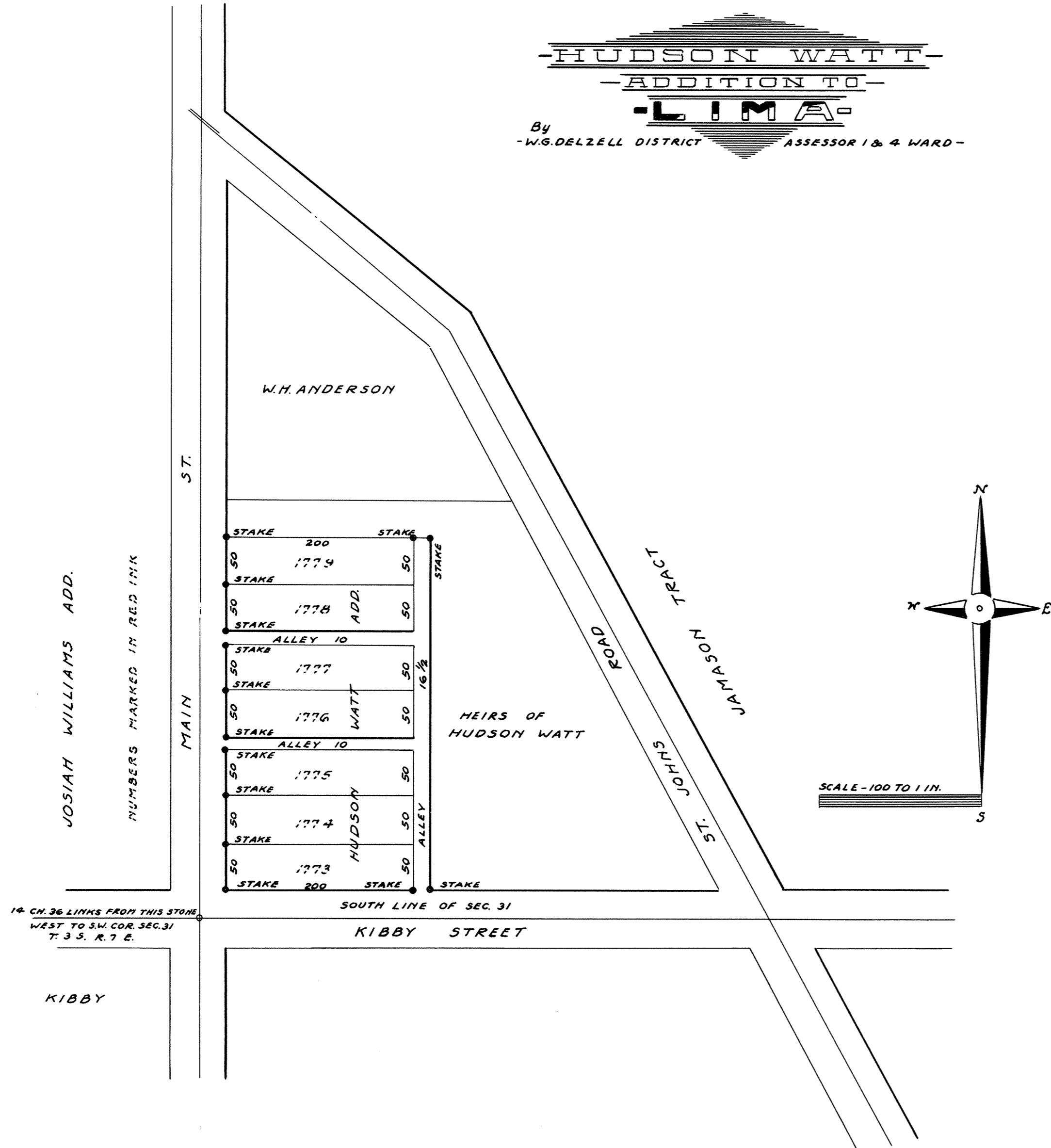
I hereby Certify that the foregoing Plat is correctly transcribed.

F. A. Stepleton  
Recorder.

I hereby certify that the above plat is correctly transcribed  
this 19th day of January, 1970.

*Bernice Montague*  
Allen County Recorder

**-HUDSON WATT-**  
**-ADDITION TO-**  
**-LIMA-**  
 By  
 -W.G. DELZELL DISTRICT ASSESSOR 1 & 4 WARD-



I, William G. Delzell, as the District Assessor for the first and fourth wards in the City of Lima Ohio, elected under the provisions of Section 2786 of the Revised Statute of the State of Ohio, do hereby Certify that it having appeared to me that the South West part of a tract of Land, situated in the South half of the South West quarter of Section 31 Town 3 South Range 7 East Bounded on the East by the St. Johns Road on the West by Main Street formerly owned by P. K. Mitchell and conveyed by him to Hudson Watt in 1872. Had become divided into such small parcels as to render theirs several description indefinite and doubtful. I thereupon in accordance with the requirements of Statute Sections 2790 2791. Revised Statute of Ohio, in such case made and provided, caused the said part of said tract of Land to be by Robert H. Gamble a competent surveyor, accurately surveyed and platted and by him laid out into such subdivisions as the several titles thereunto directed and each Lot numbered on said plat according to Law. I further caused the said tract to be accurately described as to its Geographical and relative location so that its true position in the Section may be easily determined, the said plat duly certified to be the said Robert H. Gamble is hereunto attached and I hereby directed the same to be made of Record.

To the Recorder of Allen Co. Ohio, Lima, O. June 5th 1880.

W. G. Delzell, District  
 Assessor 1st & 4th wards.

Hudson Watts Addition to the City of Lima, Ohio is laid out on the South half of the South West quarter of Section Thirty one (31) Town Three (3) South Range Seven (7) East and the said Addition is bounded and described as follows, to wit:- Beginning in the East line of Main Street 30 feet North of a point on the South line of Section 31 distance from the South West corner of Section 31, 977 3/4 feet East, Thence North along East line of Main Street 370 feet, thence East parallel with the South line of Sec. 31, 200 feet to the West line of a 16 1/2 foot Alley, thence South along the West line of sd. alley 370 feet to the North line of Kibby Street. Thence west along the North line of Kibby Street 200 feet to the place of beginning. The lots are each 50 ft. front and 200 feet deep.

I hereby Certify that the foregoing plat is a correct representation of the said addition to Lima Ohio. Made by order of the district assessor for the first and fourth wards.

Robert H. Gamble,  
 Surveyor.

Received for Record June 10th 1880. Recorded June 19th 1880.

H. H. Heman, Recorder.

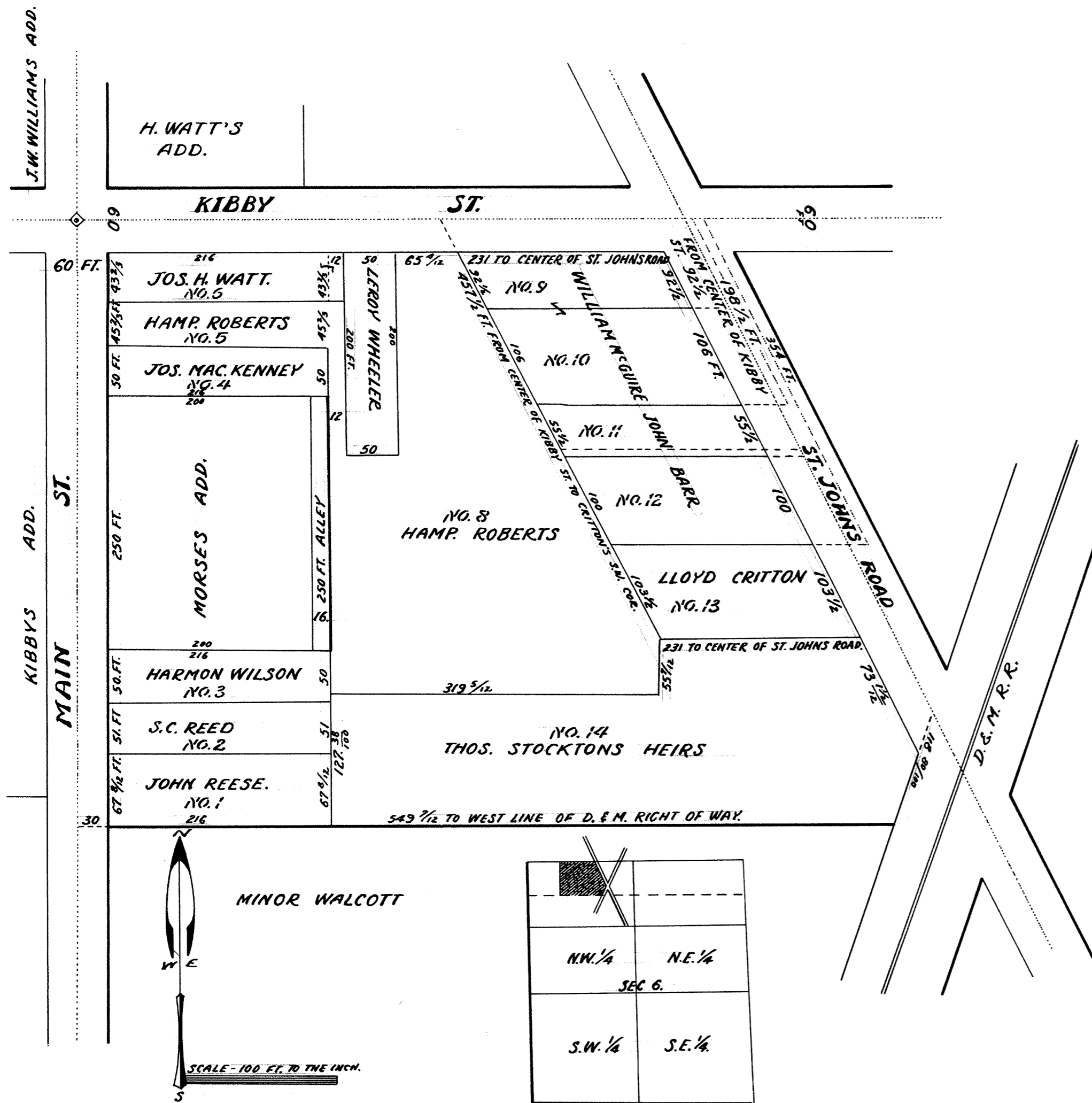
I hereby Certify that the foregoing Plat is correctly transcribed.

F. A. Stepleton  
 Recorder.

I hereby certify that the above plat is correctly transcribed this 19th day of January, 1970.

*Bernice Montague*  
 Allen County Recorder

**SUBDIVISION**  
**OF**  
**CENTRAL PT. OF N<sup>1</sup>/<sub>2</sub> OF N<sup>1</sup>/<sub>2</sub> OF NW<sup>1</sup>/<sub>4</sub> SEC. 6 T. 4 S. R. 7 E.**  
**TO THE CITY OF**  
**LIMA**  
**ALLEN CO., O.**  
**PLAT**  
 NUMBERS MARKED IN RED INK.



Certify the above plat and description to said are true representation of said Subdivision. Lima June 30th 1880.

R. H. Gamble, Surveyor.

To The Recorder of Allen County, Ohio.

I, William G. Delzell as the district assessor for the first and fourth Wards in the City of Lima, O. elected under the provision of Section 2786 of the revised Statutes of Ohio, do hereby Certify That it having appeared to me that a certain piece of Land in Section 6 Town 4 South of Range 7 East known as the Jameson tract Bounded on the North by Kibby Street, or the north line of said Section 6, on the East by the St. Johns Road, on the South by the D. & M. right of Way and by Minor Walcotts North line and on the West by Main Street had become divided in to such small pieces as to render the description thereof indefinite and Doubtful.

I, thereupon, in accordance with the requirements of Statute Secs. 2790 & 2791, Revised Statute of Ohio in such cases made and provided caused the said tract to be actually surveyed and platted by Robert H. Gamble a competent surveyor and by him divided into such Lots and subdivision as the different titles to the same required and numbered according to Law all of which the said plat duly certified by him is hereunto attached and I hereby direct the same to be made of Record Lima, O. June 1880.

W. G. Delzell, District Assessor of  
First & Fourth Wards of the City of  
Lima, Allen Co. O.

Received July 10<sup>th</sup> 1880. Recorded July 17<sup>th</sup> 1880.

H. H. Heman, Recorder.

I hereby Certify that the foregoing Plat is correctly transcribed.

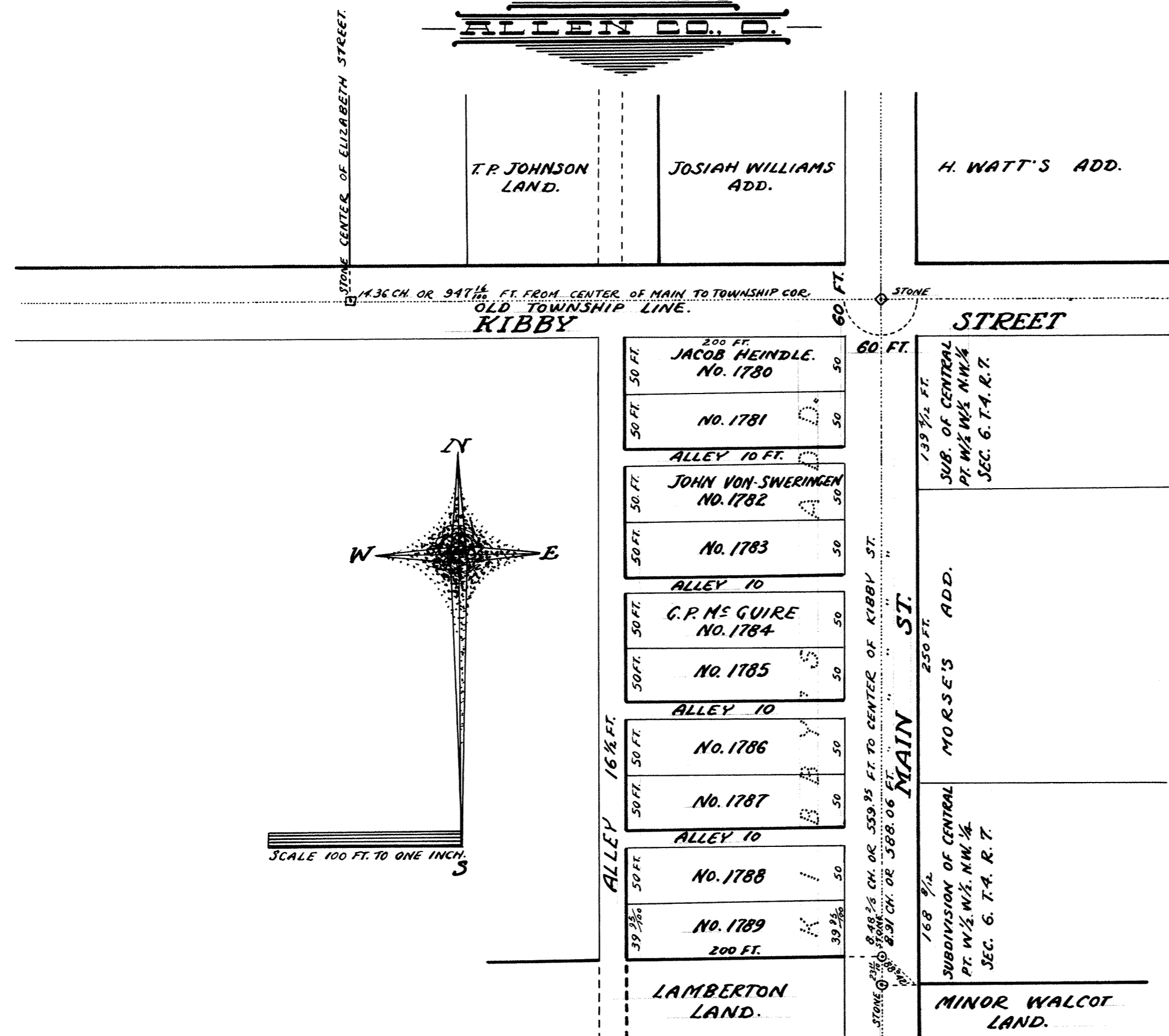
F. A. Stepleton  
Recorder.

I hereby certify that the above plat is correctly transcribed  
this 19<sup>th</sup> day of January, 1970.

*Bernice Montague*  
Allen County Recorder

Plat Showing the Subdivision of the Central Part of the North half of the North half of the North West quarter of Section number Six Town four (4) South of Range Seven (7) East, Bounded and described as follows:- Beginning at a point in the North line of said Sec. 6 where the East line of Main Street crosses said line thence south with the East line of Main Street 8,91 ch. or 588 ft. to Minor Walcott North line and parallel with north line of the Section 765 1/10 ft. to the West line of the Dayton & Michigan right of Way. Thence North Eastwardly with said line of D. & M. right of Way 118 80/100 feet to a point in the center of St. Johns road, Thence North Westwardly with the center of said road 530.7 1/2 feet to the center crossing of Kibby St. and St. Johns Road, Thence West with center of Kibby Street or Township line to place of beginning for the location of this Subdivision, Except that part marked as "Mores Addition" in the Section see small plat at the heading of this description the length of each Lot and parcel of Land in this Sub-division with the Numbers and names of owners are plainly marked on the plat. And I

**KIBBY'S ADD.**  
**LIMA**  
**ALLEN CO. O.**



Office of City Civil Engineer for the City  
of Lima, Ohio, July 5<sup>th</sup> 1880.

I hereby certify That the Streets as laid down in the foregoing plat, conform with those laid down on the Plat of the Platting Commission on file in this office.

John P. Haller,  
City Civil Engineer.

Know all Men by these Presents:

That We Harmon Kibby, Jacob Heindle, John Van Sweingen and Geo. P. McGuire of the County of Allen, and State of Ohio, do hereby Give, Grant, dedicate to the public to be used for public highway purposes all lands designated on the plat hereto attached as Streets and Alleys and acknowledged the same to be our free act and deed.

In Testimony Whereof We have hereunto set our hands and seals this 24th day of July 1880.

Harmon Kibby. (Seal)  
G. P. McGuire. (Seal)  
John VonSweringen (Seal)  
Jacob Heindel. (Seal)

State of Ohio, County of Allen, SS:

Before me a Notary Public in and for said County personally appeared the above named Harmon Kibby, Jacoby Heindle, John Von Sweringen and G. P. McGuire, who acknowledged that they did sign and seal the above instrument and that the same was and is their free act and deed.

In Testimony Whereof I have hereunto set my hand and affixed my Notarial seal this 24th day of July 1880.

(Seal) John Collett, Notary Public.

Received for Record July 24<sup>th</sup> 1880.  
Recorded July 27<sup>th</sup> 1880.

H. H. Heman, Recorder.

I hereby Certify that the foregoing Plat is correctly transcribed.

F. A. Stepleton  
Recorder.

I hereby certify that the above plat is correctly transcribed this 19<sup>th</sup> day of January, 1970.

*Bernice Montague*  
Allen County Recorder

FOR ORD # 145-70 TO VACATE PUBLIC  
ALLEY BETWEEN LOTS # 1781 & 1782  
SEE DEED VOL. # 503 Pg. # 341- PLAT BOOK # 12 Pg. # 57

Kibbys Addition to Lima, Ohio is Laid out on the West Part of the North half of the North West quarter Sec. 6 Town 4 South Range Seven 97) East, Founded and Described as follows, to-wit:-

Beginning at a point in the West line of Main Street 30 ft. South of the center of Kibby Street which is the Township line, Thence South along the West line of Main Street 803 ch. or 529.95/100 ft. Thence West parallel with Kibby Street along North line of Lambertson 216 1/2 ft. Thence North parallel with Main Street and along West line of Alley 529.95/100 feet to South line of Kibby, Thence East along South of Kibby Street 216 1/2 feet to the place of beginning. The Lots do not run at right angles from Main Street but run parallel with Kibby St. the Angles which main Street makes with Kibby Street is marked on the plat. Each Lot is 50 feet front, by 200 ft. Deep except Lot No. 1789, which is 39.95/100 ft. front, the width of the Streets and Alleys and the dimentions of all Lot are marked on the Plat.

There is a s tone at the N. W. cor of the N. W. qr. of said Section also at the center crossing of Elizabeth & Kibby Street and where Main & Kibby crosses, These three stones having been planted by the platting Commission of 1877 & 78. Stones planted by me in the center of Main Street opposite Kibbys S. E. cor and opposite Minor Walcotts N. W. Cor.

The above plat and description correctly represents Harmon Kibby's Addition to the City of Lima, O.  
June 25<sup>th</sup> 1880.

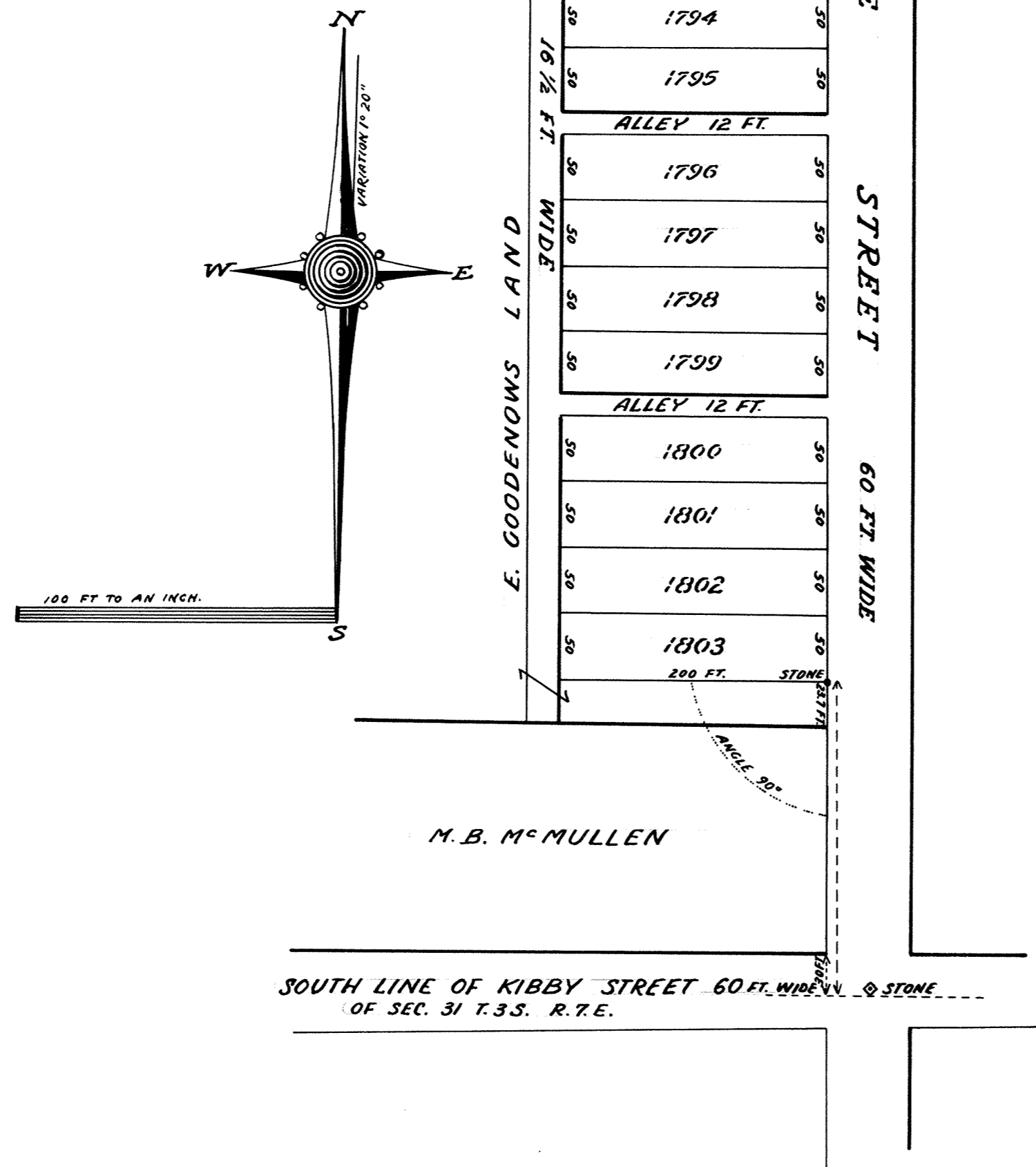
R. H. Gamble, Surveyor.

I hereby certify that the above plat is correctly transcribed this 19<sup>th</sup> day of January, 1970

*Bernice Montague*  
Allen County Recorder

For ordinance No # 180-85 To  
 vacate <sup>public</sup> Alley between Lots 1290-1291  
 see Deed vol # 682 pg # 175  
 Plat BK # 16 pg # 189

GOODENOW'S  
 ADDITION  
 TO  
 LIMA  
 OHIO



The size of all Lots is marked on the plat, the width of streets and Alleys are also marked on the Plat, the Stone at the crossing of centers of Pine and Kibby Streets was set by the platting Commissioners. There is also a stone planted at the South East corner of In-Lot No. 1803, and at the South East corner of Lot No. 1791 from which to make further surveys. Surveyed July 24th, 1880.

I certify That the foregoing is a correct Plat and description as surveyed by me.  
 John P. Haller, City Civil Engineer.

Office of City Civil Engineer for the City of Lima, Ohio.  
 August 4<sup>th</sup> 1880.

I hereby Certify that the Street as laid out in the foregoing plat conform with those laid down on the plat of the platting commissioners on file in this office.  
 John P. Haller, City Civil Engineer.

I, The undersigned E. S. Goodenow the owner in fee of the above described premises, do hereby acknowledged the above Plat of said premises of InLots and Alleys as therein designated and numbered. The Alleys therein cased off being dedicated to Public use as such Alleys.

In Witness Whereof I have hereunto set my hand and seal this 3d day of August 1880.

Signed, sealed,  
 delivered in presence of:  
 E. S. Goodenow. (Seal)  
 John Collett,  
 John P. Haller.

The State of Ohio, Allen County, SS:

Before a Notary Public in and for said County personally appeared E. S. Goodenow and acknowledged that he did sign and seal the foregoing instrument and that the same is his free act and deed.

In Witness Whereof I have hereunto set my hand and official seal this 3d of August A. D. 1880.  
 (Seal) John Collett, Notary Public.

Received for Record August 4, 1880.  
 Recorded Aug. 6<sup>th</sup> 1880.

H. H. Heman, Recorder.

I hereby Certify that the foregoing Plat is correctly transcribed.

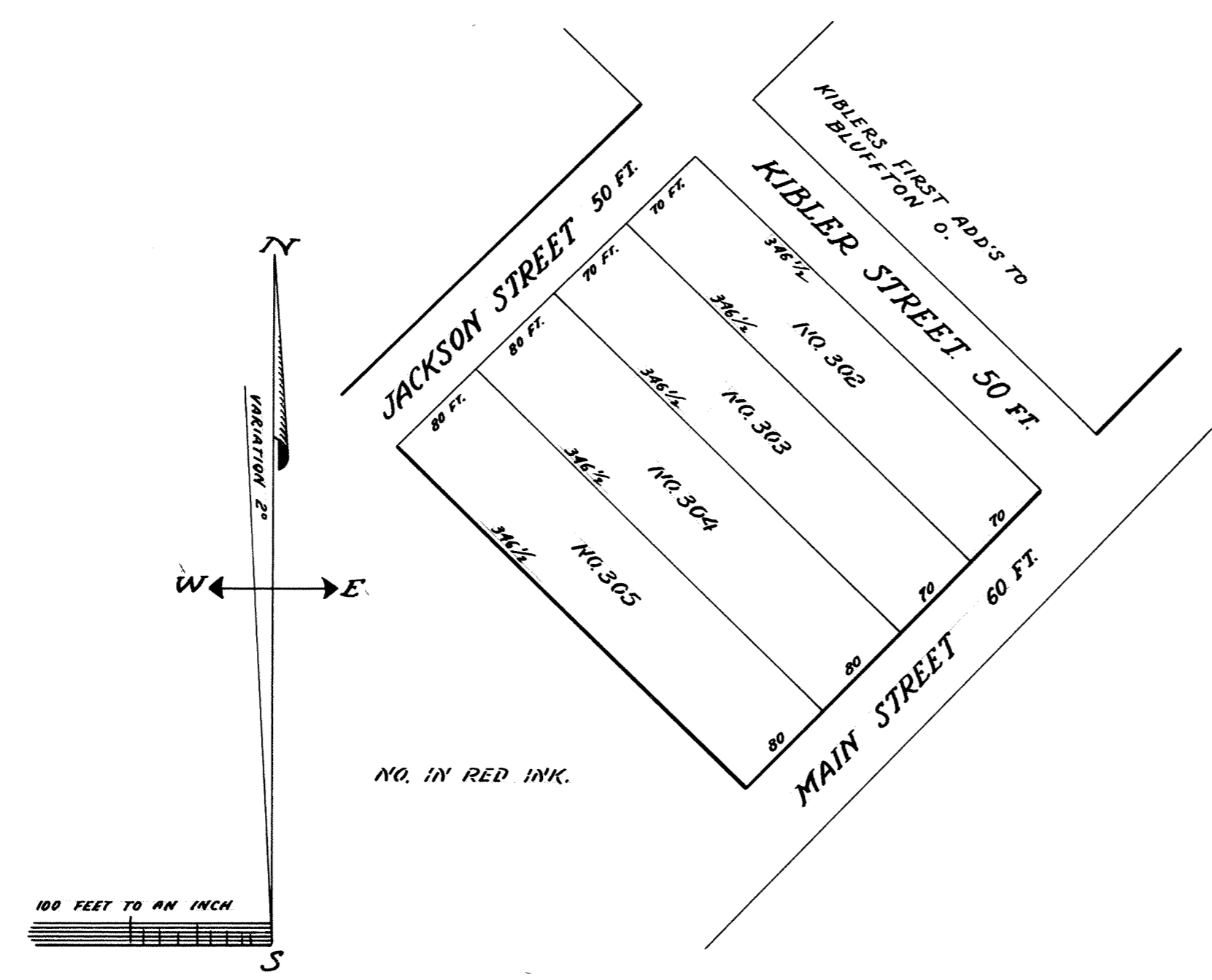
F. A. Stepleton  
 Recorder.

I hereby certify that the above plat is correctly transcribed this 17<sup>th</sup> day of January, 1970.

*Bernice Montague*  
 Allen County Recorder

Goodenow's Addition to the City of Lima, Allen County Ohio is laid out on the following described Land Described as follows;  
 To-wit:- Beginning on the West line of Pine Street in the City of Lima Allen County Ohio, at point 251 7/12 ft. North of the South line of Section No. 31 in T. 3 S. of R. 7 E. of the first Meridian Ohio, Thence West at right angle with said Pine Street 216 1/2 feet, Thence North parallel with said Pine Street, To the South line of T. K. Jacobs Land Thence East on the South line of said T. K. Jacobs line 216 1/2 feet to the West line of Pine Street; Thence South on the West line of said Pine Street 736 ft. to the place of beginning containing 3.66/100 acres of land. being the East middle part of the South West Quarter of the aforesaid Section No. 31.

— KIBLER'S —  
 — SECOND ADDITION —  
 — TO —  
 — BLUFFTON, O. —  
 — PLAT. —



A. G. Kiblers Second Addition to the Town of Bluffton Ohio Is laid out on Part of the West half of the North West quarter of Section number Twelve 12 Town To South Range Eight (8) East of the first Principal Meridian Ohio, the length and breadth of Lots, names and width of Streets are marked on Plat, the streets cross each others at right angles there is a stone monument erected at North West corner of In lot No. 302 to make furture Survey.

I do hereby certify that the description and plat of the above Plat is correct as surveyed by me this 29th day of July A. D. 1880.

S. J. Brand, Surveyor.

Bluffton O. August 20<sup>th</sup> 1880.

I, A. G. Kibler do hereby donate all the Streets in the above named addition to Bluffton Allen County, Ohio for the uses and privileges of the Public.

In Testimony Whereof I have hereunto set my hand and seal this 2nd day of August A. D. 1880.

Signed, Sealed in presence of us:

J. S. Neuenschwander. A. G. Kibler. (Seal)  
 J. J. Ferrall.

The State of Ohio, Allen County, SS:

Before me J.J. Ferrall a Notary Public in and for Allen County Ohio, personally appeared A. G. Kibler and acknowledged That he did lay out the named Addition and Village plat and the same is his Voluntary act and Deed.

In Testimony Whereof I have hereunto set my hand and Notary seal this 2nd day of August A. D. 1880.

(Seal) J. J. Ferrall. Notary Public.

Received for Record August 5th, 1880.  
 Recorded August 7<sup>th</sup> 1880.

H. H. Heman, Recorder.

I hereby Certify that the foregoing Plat is correctly transcribed.

F. A. Stepleton  
 Recorder.

I hereby certify that the above plat is correctly transcribed this 19<sup>th</sup> day of January, 1970.

*Bernice Montague*  
 Allen County Recorder

TO WHOM IT MAY CONCERN:

I hereby certify That A. G. Kibler's Second Addition to the Incorporated Village of Bluffton Allen Co. O. was by the Council of said Incorporated Village accepted at their regular Meeting in August being the 2nd day of August A. D. 1880.

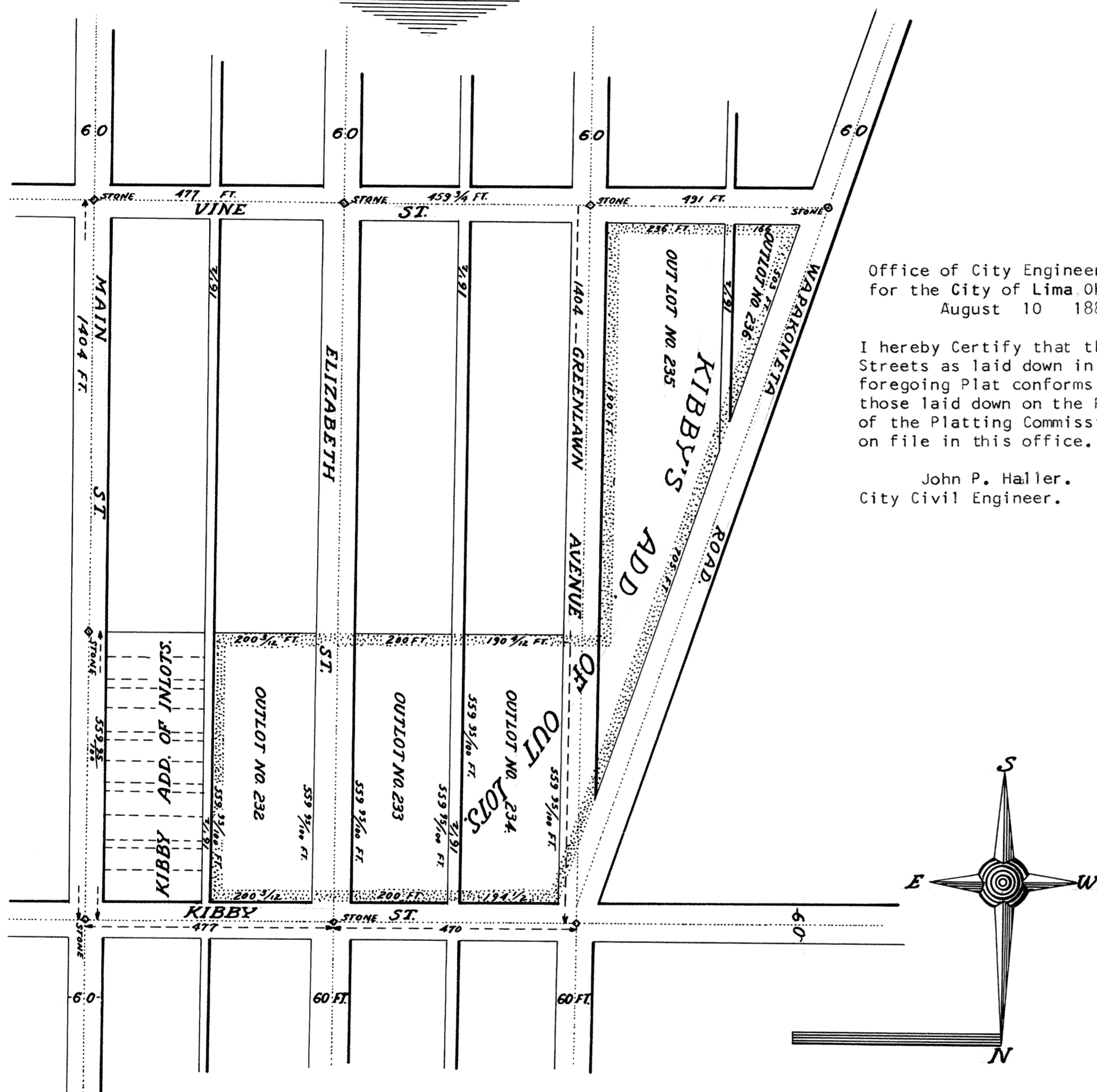
I subscribe my name and affixed the seal of my Office this Second day of August A. D. 1880.

(Seal) D. S. Fensler. Vill Clerk.

I hereby certify that the above plat is correctly transcribed this 19<sup>th</sup> day of January, 1970.

*Bernice Montague*  
 Allen County Recorder

PLAT OF  
KIBBY'S ADDITION  
OF OUTLOTS  
TO  
LIMA  
ALLEN CO., O.



Office of City Engineer  
for the City of Lima, Ohio.  
August 10 1880.

I hereby Certify that the  
Streets as laid down in the  
foregoing Plat conforms with  
those laid down on the Plat  
of the Platting Commissioners  
on file in this office.

John P. Haller.  
City Civil Engineer.

X

The object of this plat being to accept adopt and perly  
dedicate to the public all Streets and Alleys, as laid Down by the platting  
Commission through the above described land as shown on their plat on file at  
the City Clerks office of Lima, Ohio, and to number the Blocks cut out by the  
said Streets and alleys and place the same upon Record of Allen County Ohio  
as Kibbys Addition of Out-Lots to the City of Lima Ohio, Stones were planted  
by the platting Commissioners at the following places from which further  
survey may be accurately made, Stone at the Center of Kibby St. and Greenlawn  
Avenue, Stone at the center of Kibby and Elizabeth Street, Stone at the center  
of Kibby and Main Street, Stone at the Center of Vine Street and Greenlawn  
Avenue, Stone at the center of Kibby and Elizabeth Street, Stone at the center  
of Kibby and Main Street, Stone at the Center of Vine Street and Greenlawn  
Avenue, Stone at the center of Vine Street and Elizabeth Street, Stone at  
the center of Vine Street and Main Street.  
There is also a stone at the South East cor. of Kibbys Addition of In Lots,  
said stone being in the center of Main Street.  
I hereby Certify that above plat and description of Kibbys Addition of Out  
Lots to the City of Lima Ohio to be correct, Lima, O. August 11, 1880.  
R. H. Gamble, Surveyor.

Know all men by these presents, That I Harmon Kibby of the County of Allen  
and State of Ohio, do hereby give, grant and dedicate to the public to be used  
for public highway purposes, all lands designated on the within plat as Streets  
and Alleys, the said Streets and Alleys having been laid through and along my  
Lands by the Platting Commissioner of 1877 & 78 as shown by their plat on file  
in the City Clerks Office City of Lima Ohio, and to which this plat is in-  
tended to conform and I hereby acknowledged the same to be my free act and Deed.

In Testimony Whereof I have hereunto set my hand and seal this Eleventh day  
of August 1880 at Lima, Ohio.

Harmon Kibby. (Seal)

State of Ohio, County of Allen, SS:

Before me a Notary Public in and for said County, personally  
appeared the above named Harmon Kibby who acknowledged that he did sign and  
seal the foregoing instrument, and that the same is his free act and deed.  
In Testimony Whereof, I have hereunto set my hand and affixed  
my Notarial Seal this 11th day of August 1880.

Frank E. Mead, Notary Public,  
Allen County, Ohio.

(Seal)

Received August 13, 1880, Recorded August 23, 1880.

H. H. Heman, Recorder.

I hereby Certify that the foregoing Plat is correctly transcribed.

F. A. Stepleton  
Recorder.

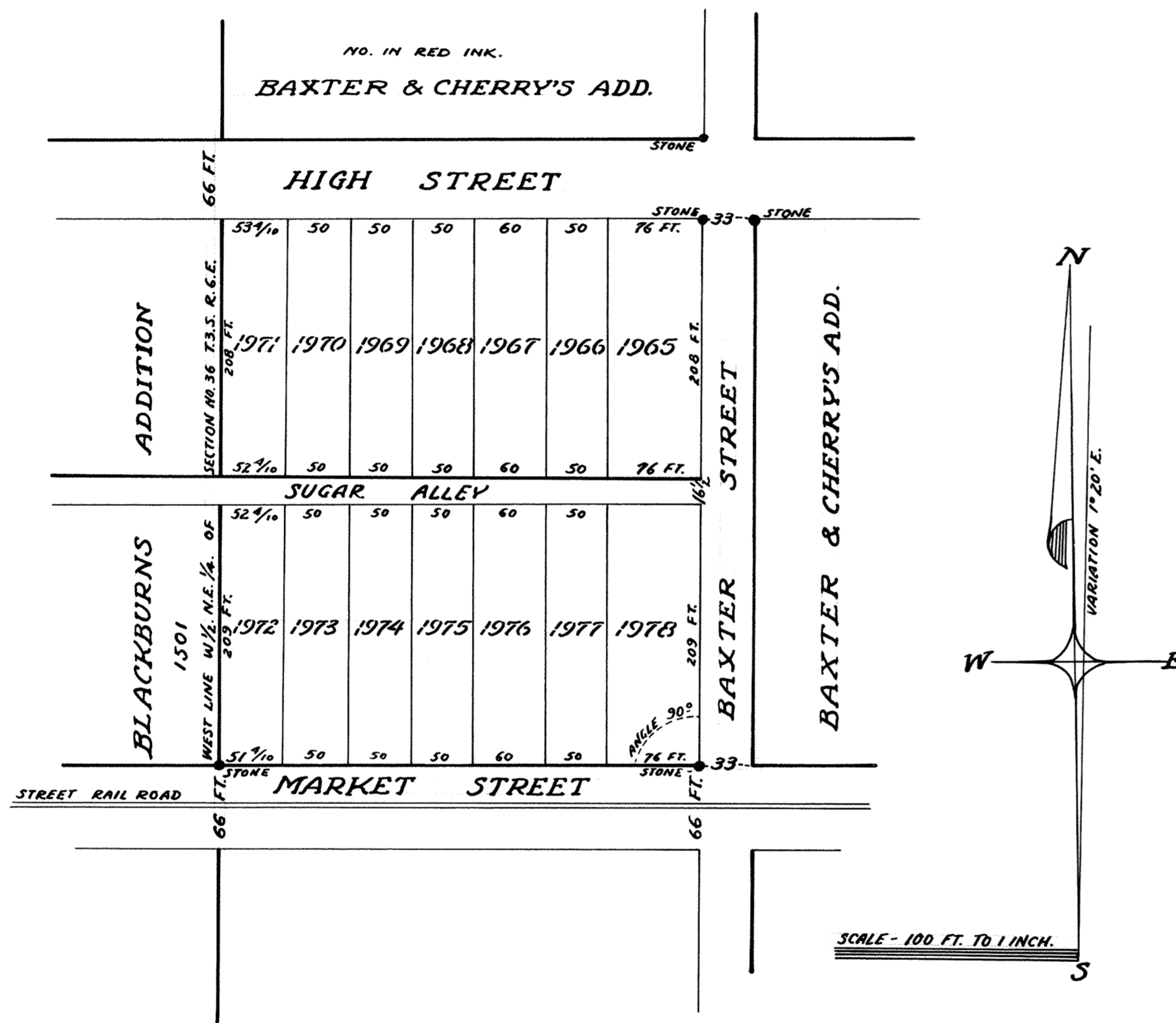
I hereby certify that the above plat is correctly transcribed  
this 19th day of January, 1970.

*Bernice Montague*  
Allen County Recorder

Plat and Survey of Kibbys Addition of out Lots to the City of Lima Allen County, Ohio,  
which is laid out on the N. 1/2 N. W. 1/4, N. W. 1/4 Section 6 T. 4 S. R. 7 E. and also  
on East Side E. 1/2 N. E. 1/4 Sec. 1 T. 4 S. R. 6 E. all in Allen County Ohio, Bounded and  
Described as follows, To wit:-  
Beginning at a stone at the N. W. Cor. of said N. W. 1/4 Sec. Sec 6 T. 4 S. R. 7 E., Thence East  
on the North line of said N. W. 1/4, 14 chains 36 1/2 Links to a stone in the Center of Main  
Street, Thence South along the Center of Main Street 8 chains 48 2/5 Links, Thence West  
parallel with the North line of said N. W. 1/4 to the West line of said N. W. 1/4 which is the  
center of Greenlawn Avenue, Thence North on the West line of said N. W. 1/4 to the place of  
beginning, Excepting, that portion of the above described tract which is shown on the above  
plat as Kibbys Addition of In Lots which is cut off the East end of the above tract extend-  
ing from the center of Main Street West to the Alley Midway between Main and Elizabeth  
Street.

Also beginning at the same stone which is the N. E. corner N. E. 1/4 Sec. 1. T. 4 S.  
R. 6 E. thence South on the East line of said N. E. 1/4 1404 feet to a stone in the center of  
Vine St. 480 ft. to the center of the Wapak Road, Thence North Easterly along the center  
of said Road to the place of beginning.

PAULLIN'S  
ADDITION  
TO  
LIMA, O.



Paullins Addition To the City of Lima, Ohio, is laid out on out Lot No. 83 and that part of Out Lot 71 North of Market Street. The width of all Streets and alleys and Size of all Lots are marked in the Plat. There are monuments placed at the following corners from which to make future survey of same. Stone 5x5 inch over two feet long, at the S. E. corner of Lot No. 1978, and N. E. corner of Lot No. 1965 and at the S. E. corner of In Lot No. 1501 in Blackburns Addition to City of Lima, Being Also at the S. W. corner of Lot No. 1972, in Paullins Addition to the City of Lima, Ohio. The Streets and Alleys cross at Right Angles. Surveyed August 30 A. D. 1880. I hereby Certify that the foregoing is a correct Plat and description as surveyed by me.

John P. Haller,  
Civil Engineer.

Know all Men by these presents:

That we D. N. Paullin and ~~Susinda~~ Susinda Paullin his wife of Allen County, Ohio, do hereby give grant and dedicate to the Public to be used for Public highway purposes, all land designated on the plat above as Alleys, and acknowledged the same to be our free act and deed.

In Testimony Whereof We have hereunto set our hands and seals This 2nd day of September A. D. 1880.

Executed and delivered in presence of : D. N. Paullin. (Seal)  
Susinda Paullin. (Seal)

John Collett,  
H. K. Fredericks.

The State of Ohio,  
Allen County SS:

Before me a Notary Public in and for said County personally appeared D. N. Paullin and Susinda Paullin who acknowledged that they did sign and seal the foregoing Instrument and that the same is their free act and deed.

I further certify That I did examine the said Susinda Paullin separate and apart from said D. N. Paullin her and did then and there make known to her the contents of the foregoing instrument and upon that examination she declared that she did voluntarily sign seal and acknowledged the same and that she is still satisfied therewith.

In Testimony Whereof I have hereunto set my hand and official seal this 8th day of September A. D. 1880.

John Collett, Notary Public.

Received for Record Nov. 13 1880.  
Recorded November 15, 1880.

H. H. Heman, Recorder.

I hereby Certify that the foregoing Plat is correctly transcribed.

F. A. Stepleton  
Recorder.

I hereby certify that the above plat is correctly transcribed this 17th day of January 1970.

*Bernice Montague*  
Allen County Recorder

For Ordinance # 71-58 vacating Sugar Alley see Deed Vol 375 Page 335

Office of City Civil Engineer for the  
City of Lima, Allen County, Ohio. August 3, 1880.

I hereby Certify That the Streets as laid out in the foregoing Plat conforms with those laid Down on the platting Commissioners on file in this office.

John P. Haller, City Civil  
Engineer.

Lima, Ohio, August 30th 1880.

I hereby certify That this plat was approved by the City Council of the City of Lima, Ohio on the Thirtieth day of August A. D. 1880.

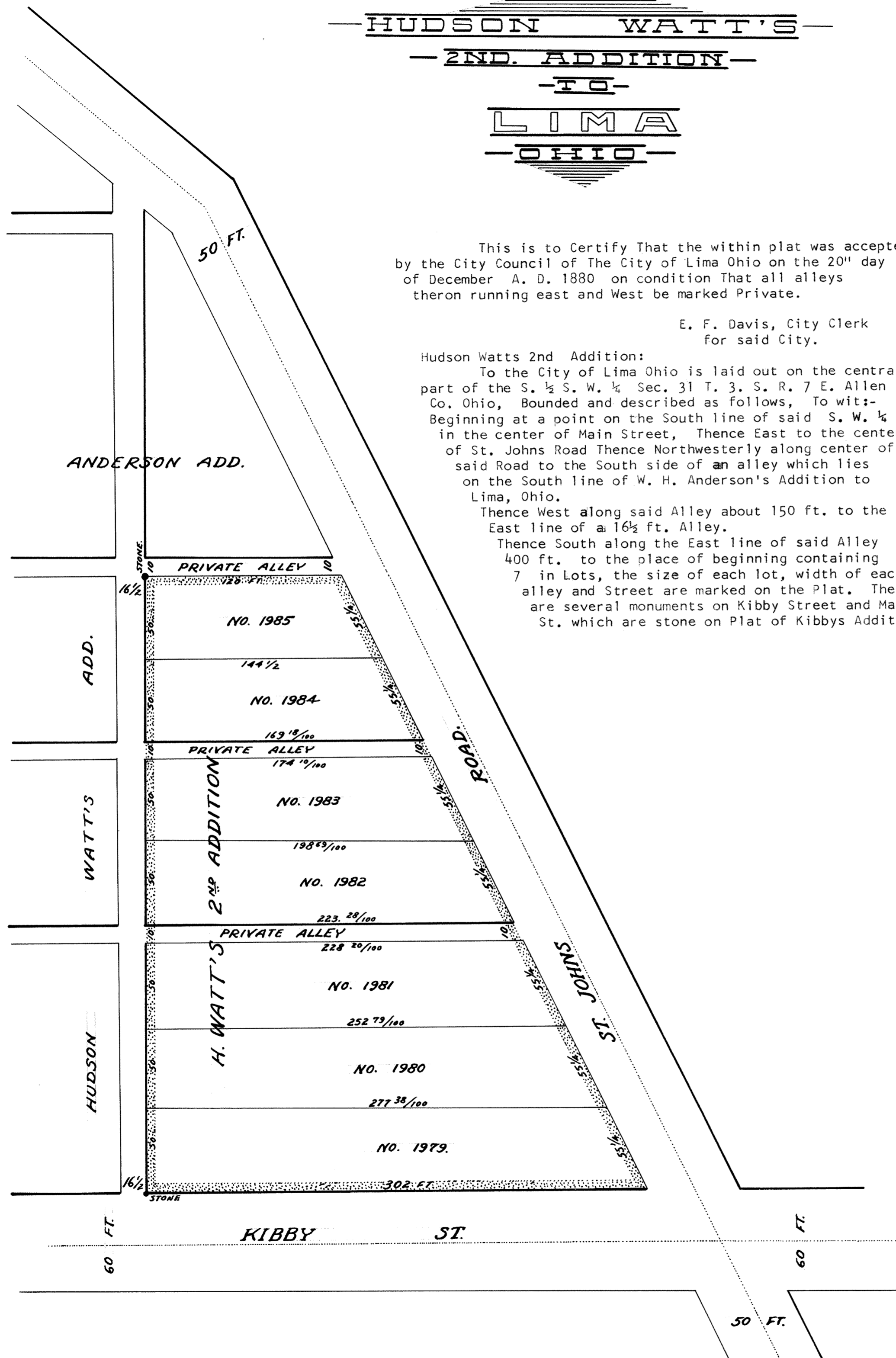
E. F. Davis, City Clerk  
of said City.

I hereby certify that the above plat is correctly transcribed this 17th day of January, 1970.

*Bernice Montague*  
Allen County Recorder



— HUDSON WATT'S —  
 — 2ND. ADDITION —  
 — TO —  
**L I M A**  
 — O H I O —



This is to Certify That the within plat was accepted by the City Council of The City of Lima Ohio on the 20<sup>th</sup> day of December A. D. 1880 on condition That all alleys thereon running east and West be marked Private.

E. F. Davis, City Clerk  
for said City.

Hudson Watts 2nd Addition:

To the City of Lima Ohio is laid out on the central part of the S. 1/2 S. W. 1/4 Sec. 31 T. 3. S. R. 7 E. Allen Co. Ohio, Bounded and described as follows, To wit:-  
 Beginning at a point on the South line of said S. W. 1/4 in the center of Main Street, Thence East to the center of St. Johns Road Thence Northwesterly along center of said Road to the South side of an alley which lies on the South line of W. H. Anderson's Addition to Lima, Ohio.  
 Thence West along said Alley about 150 ft. to the East line of a 16 1/2 ft. Alley.  
 Thence South along the East line of said Alley 400 ft. to the place of beginning containing 7 in Lots, the size of each lot, width of each alley and Street are marked on the Plat. There are several monuments on Kibby Street and Main St. which are stone on Plat of Kibbys Addition.

"Hudson Watts Addition" and on the plat of the subdivision of a certain fraction in Sec. 6 T. 4 S. R. 7 E. subdivision and Recorded under the direction of Wm. G. Delzell district-land assessor 1st & 4th wards of City of Lima Ohio 1880 from these monuments further surveys can be accurately made.

I Certify the above plat and description to correctly represent Hudson Watt's 2nd Addition to the City of Lima Ohio, October \_\_\_\_\_ 1880.

R. H. Gamble, Surveyor.

Know all men by these presents: That We Hulda Watt, Jacob D. Watt, and William S. Watt, Administrators of Estate of Hudson Watt, Deceased, of the County of Allen and State of Ohio, do hereby Give, Grant, and dedicate to the public to be used for public purposes all lands designated on the within plat as streets and Alleys and acknowledged the same to be our free act and Deed.

In Testimony Whereof We have hereunto set our hands and seals this 27<sup>th</sup> day of December 1880.

Huldah Watt. (Seal)  
 Jacob D. Watt. (Seal)  
 Wm. S. Watt. (Seal)

State of Ohio, Allen County, SS:

Before me a Notary Public in and for said County, personally appeared the above named Hulda Watt, Jacob D. Watt and Wm. S. Watt who acknowledged that they did sign and seal the foregoing instrument and that the same was and is their free act and deed.

In Testimony whereof I have hereunto set my hand and official seal this 27 day of Dec. 1880.

(Seal) W. L. MacKenzie, Notary Public.

Received Feby. 5th 1881. Recorded Feby. 10th 1881.

H. H. Heman, Recorder.

I hereby Certify that the foregoing Plat is correctly transcribed.

F. A. Stepleton  
Recorder.

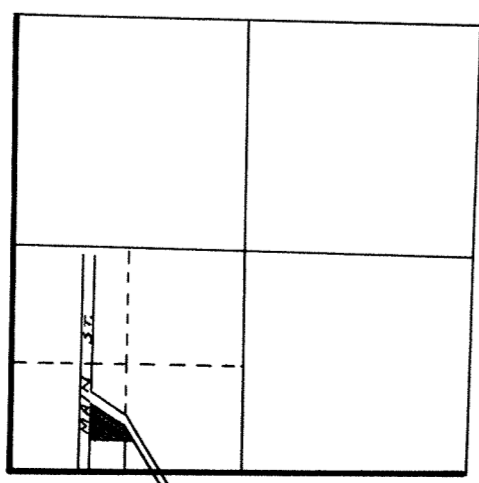
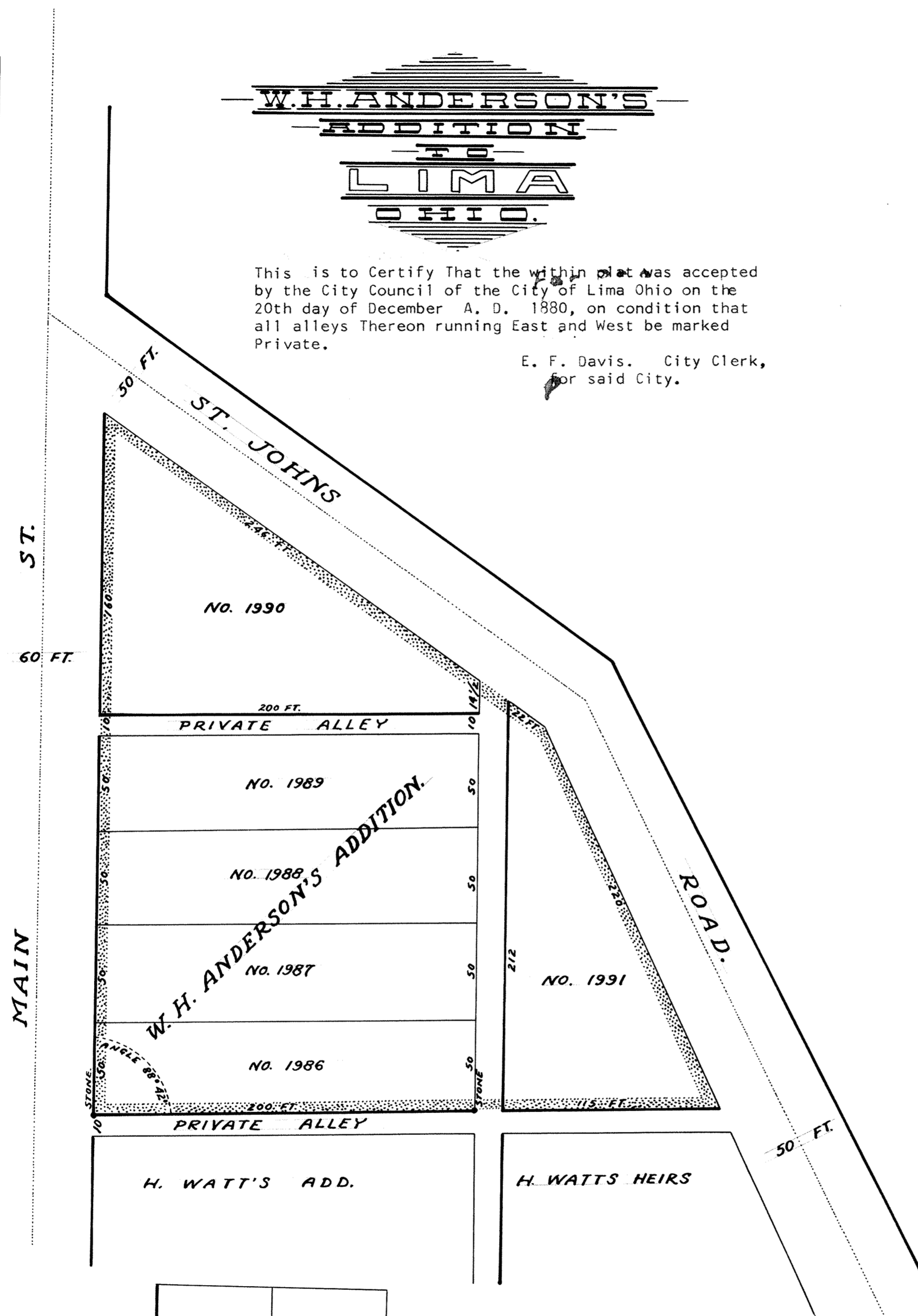
I hereby certify that the above plat is correctly transcribed this 17<sup>th</sup> day of January, 1970.

*Bernice Montague*  
 Allen County Recorder

**W.H. ANDERSON'S  
ADDITION  
TO  
LIMA  
OHIO.**

This is to Certify That the within plat was accepted by the City Council of the City of Lima Ohio on the 20th day of December A. D. 1880, on condition that all alleys Thereon running East and West be marked Private.

E. F. Davis. City Clerk,  
for said City.



Wm. H. Anderson's Addition to Lima Allen Co. O. is Laid out on the Central part of the S.  $\frac{1}{2}$  S. W.  $\frac{1}{4}$  Sec. 31 T. 3 S. R. 7 E. Bounded and described as follows to wit: Beginning at a point in the East Line of Main Street 410 ft. North from the center of Kibby Street which St. is the South line of said S. W.  $\frac{1}{4}$  Thence East 347  $\frac{3}{4}$  ft. to the West line of the St. John's Road as it now lies Thence North Westwardly following, the west line of said Road to the East line of Main Street, Thence South along East line of Main Street to the place of beginning Six In Lots (see plat) the size of each Lot and width of Streets and Alleys are marked on the plat.

There are several monuments on Kibby Street & on Main Street which are shown on the Plat of Kibbys Addition Hudson Watts addition and on the Plat of the subdivision of a certain fraction in Sec. 6 T. 4 S. R. 7 E. Subdivision & recorded under direction of Wm. G. Delzell District Assessor 1st & 4th Ward City of Lima O. 1880 from these Monuments further surveys can be made with accuracy.

I Certify the above plat and description to correctly represent Wm. H. Anderson's Addition to Lima, Ohio.

Surveyed by me Sept. 1880.

R. H. Gamble, Surveyor.

Know all men by these presents, that we Wm. H. Anderson & Lizzie M. Anderson of the County of Allen and State of Ohio, do hereby Give, Grant, and dedicate to the public to be used for public highway purposes all lands designated on the within plat as streets and alleys and acknowledged the same to be our free act and Deed.

In Testimony Whereof We have hereunto set our hands and seals this 27<sup>th</sup> day of December 1880.

Wm. H. Anderson, (Seal)  
Lizzie M. Anderson. (Seal)

State of Ohio,  
County of Allen, SS:

Before me a Notary Public in and for said County personally appeared the above named Wm. H. Anderson & Lizzie M. Anderson who acknowledged, that they did sign and seal the foregoing instrument and that the same was and is still their free act and deed.

In Testimony Whereof, I have hereunto set my hand and official seal this 27<sup>th</sup> day of December 1880.

(Seal)

W. L. Mackenzie, Notary Public.

Received Feby. 5th, 1881, Recorded Feby. 10, 1881.

H. H. Heman, Recorder.

I hereby Certify that the foregoing Plat is correctly transcribed.

F. A. Stepleton

Recorder.

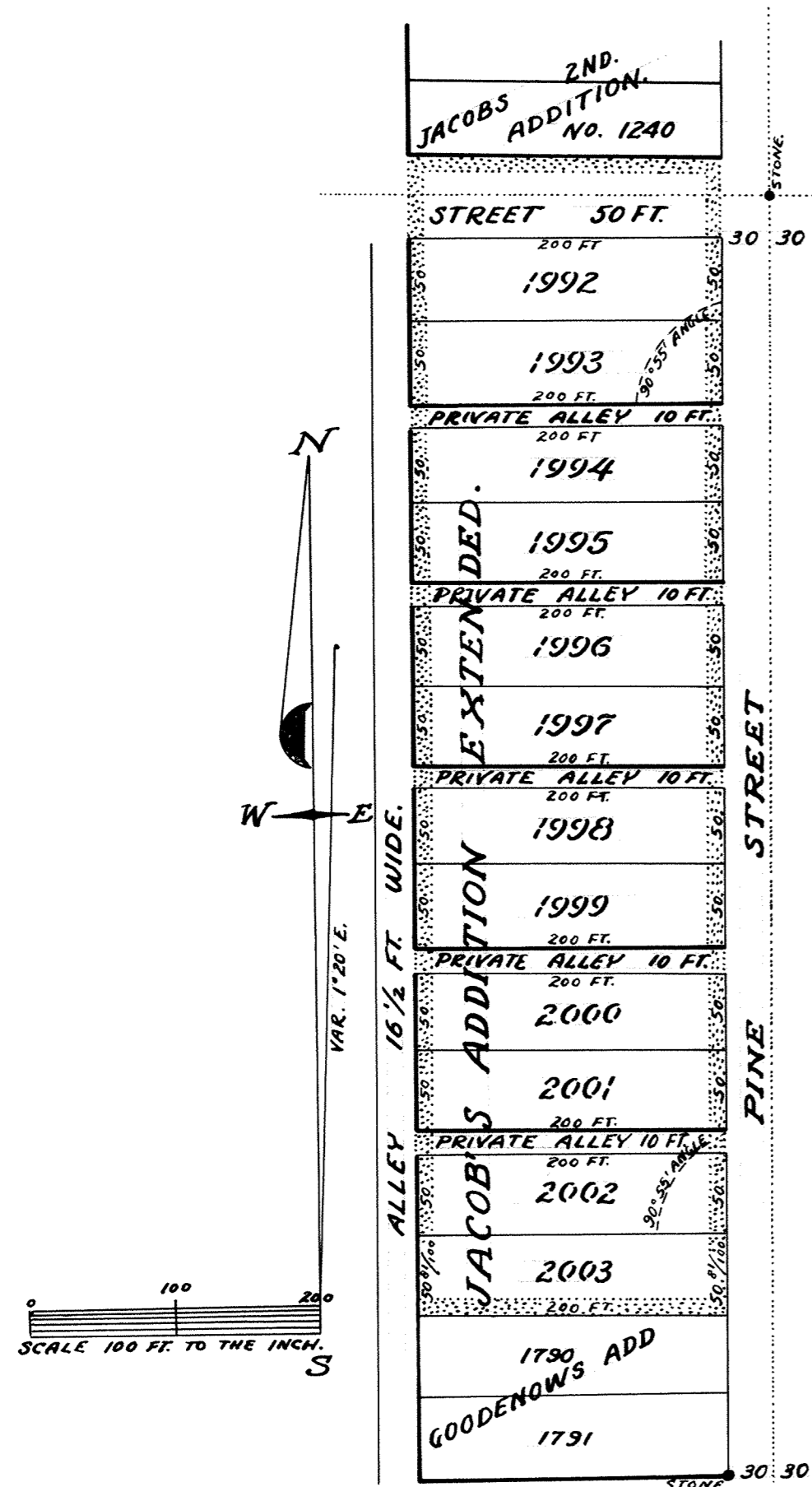
I hereby certify that the above plat is correctly transcribed this 19<sup>th</sup> day of January, 1970.

*Bernice Montague*  
Allen County Recorder

**JACOB'S**  
**ADDITION**  
**EXTENDED**  
**TO THE CITY OF**  
**LIMA**  
**OHIO.**

Allen Co.

For ordinance No #180-85 To  
 vacate public Alley between  
 Lots 1996 thru 2003  
 Sec Deed vol #682 pg#195  
 Plat BK #16 pg #189



Is laid out on the following described lands:  
 Beginning at the South East corner of In Lot  
 No. 1240 in the City of Lima Ohio, thence  
 West Two Hundred and Sixteen and one half  
 (216½) feet, thence South Parallel with Pine  
 Street Seven Hundred & 81/100 feet (700 81/100)  
 feet, To the line Between T. K. Jacobs & A.  
 Goodenows, thence East on said line Two Hundred  
 and Sixteen and one half feet (216½) to the  
 West line of Pine Street, Thence North on the  
 West line of Pine Street to the place of beginning  
 containing Three & 48/100 Acres.  
 Monuments from which to make future Survey are  
 also marked on the Plat. In Lot No. 2003 is  
 50 81/100 feet in front more or less said  
 lot is bounded on the North by In Lot. No. 2002  
 and on the south by In Lot No. 1790 in Good-  
 enows Add. The Alleys marked on the Plat.  
 Private Alleys are dedicated to the use of owners  
 of Lots adjacent thereto.

Thomas K. Jacobs, (Seal)

I hereby Certify that the foregoing Plat and  
 description of Jacobs Addition Extended, to  
 the City of Lima, in Allen County in Allen County  
 Ohio is correct as surveyed by me this 1st day  
 of June A. D. 1881.

John P. Haller. Civil Engr.

Office of City Civil Engineer for the City of Lima  
 Allen County, Ohio. June 14th 1881.

I hereby certify that the above plat is correctly  
 transcribed this 19th day of January, 1970.

*Bernice Montague*  
 Allen County Recorder

I hereby Certify that the Streets as laid out in the foregoing Plat  
 conform with those laid down on the Plat of the Platting Commissioners  
 on file in this office.

John P. Haller.  
 City Civil Engineer.

The State of Ohio,  
 Allen County, SS:

Before me John F. Brotherton a Notary Public in and for said Allen  
 County Ohio personally came Thomas K. Jacobs the proprietor of the  
 Lots and Lands above described and who acknowledged the signing and  
 sealing of the same to be his free act and deed for the purposes therein  
 set forth and expressed.

In Testimony Whereof I have hereunto set my hand and seal this 14th  
 day of June 1881.

John F. Brotherton, Notary Public.  
 Allen County, Ohio.

(Seal)

Received June 22 1881, Recorded June 30th, 1881.

H. H. Heman, Recorder.

I hereby Certify that the foregoing Plat is correctly transcribed.

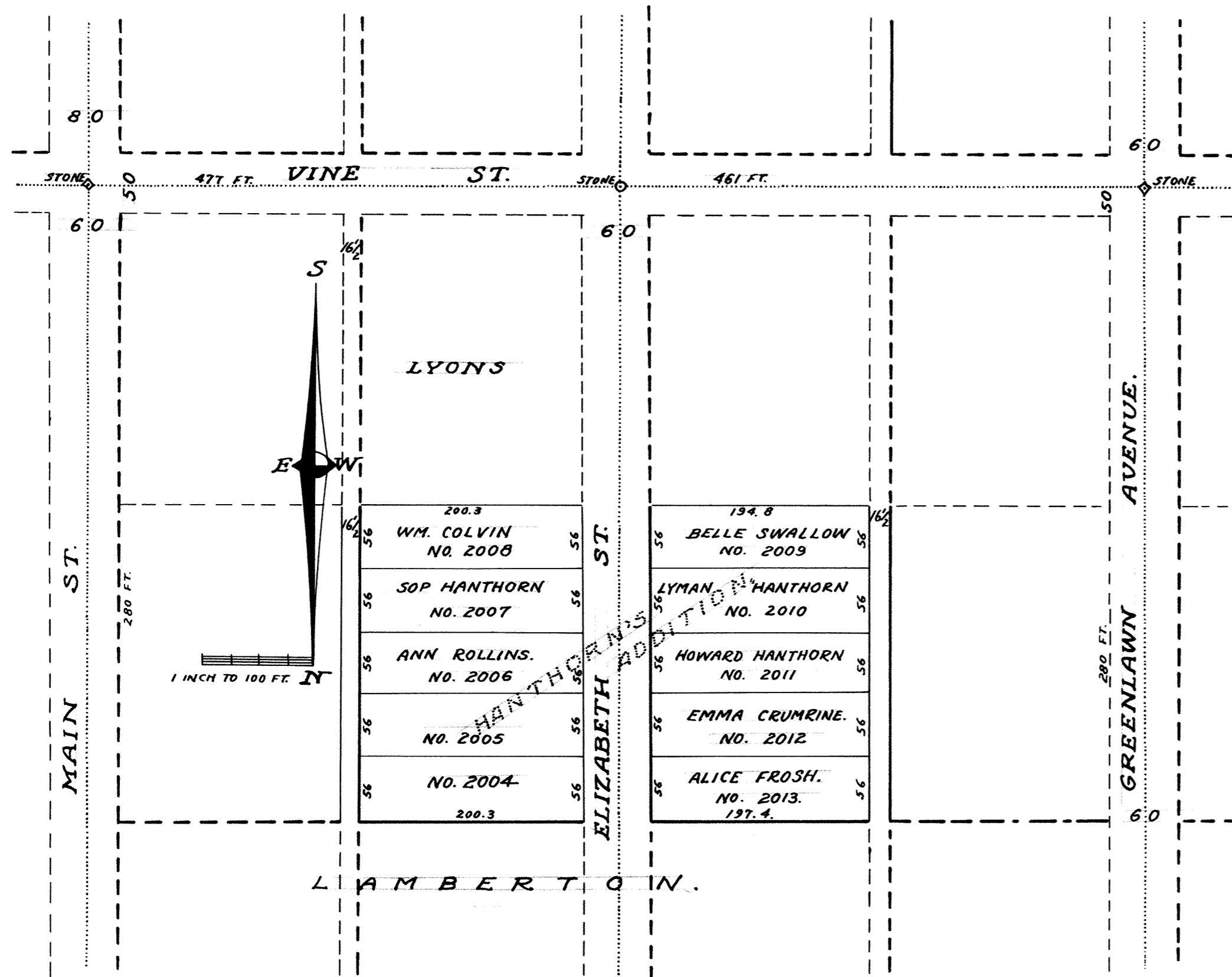
F. A. Stepleton

Recorder.

I hereby certify that the above plat is correctly transcribed  
 this 19th day of January, 1970.

*Bernice Montague*  
 Allen County Recorder

**HANTHORN'S**  
**ADDITION**  
**TO CITY OF**  
**LIMA, O.**



Know all men by the presents that we Elizabeth Hanthorn Wm. R. Colvin, Mary A. Colvin, Thomas S. Hanthorn, Esther A. Hanthorn, George S. Hanthorn, Josephine V. Hanthorn, John Crumrine, Frances E. Crumrine, Daniel Rollins, Elizabeth A. Rollins, James E. Frost, Sarah A. Frost, George Swallow, Viola B. Swallow and Howard Hanthorn, all of Allen County and State of Ohio: Do hereby Give, Grant and dedicate to the Public to be used for public Highways purposes all land designated on the within plat as streets and alleys and acknowledged the same to be our free act and Deed for the use of the Public as streets and alleys. Witness our hands and seals this 28th day June 1881.

A. B. East.  
G. G. Parmenter.

1. Howard Hanthorn.
2. G. S. Hanthorn.
3. W. L. Colvin.
4. Belle Swallow
5. George B. Swallow
6. James E. Frost.
7. Daniel Rollins.
8. E. A. Rollins.
9. S. A. Frost.
10. M. A. Colvin.
11. Jessie V. Hanthorn.
12. E. Hanthorn.
13. John Crumrine.
14. Emma Crumrine.
15. Thomas S. Hanthorn.
16. H. D. Hanthorn.

The State of Ohio,  
Allen County, SS:

Before me a Notary Public within and for the County of Allen and State of Ohio personally came each of the above name parties whose name appears hereto and numbered from 1 to 16 who acknowledged that they did sign and seal the foregoing instrument and that the same is their free act and deed.

In Testimony Whereof I have hereunto set my Hand and Notarial seal this 28th day of June 1881.

J. J. Ferrall, Notary Public,  
Allen County, Ohio.

(No Seal)

Office of City Civil Engineer for the City of Lima Ohio  
June 21st 1881.

I hereby Certify that the Streets laid down on the within Plat corresponds with those laid down in Platt of the Platting Commissioners on file in this office.

John P. Haller, City Civil  
Engineer.

Received for Record July 6<sup>th</sup> 1881, Recorded July 7<sup>th</sup> 1881.

H. H. Heman, Recorder.

I hereby Certify that the foregoing Plat is correctly transcribed.

F. A. Stepleton  
Recorder.

I hereby certify that the above plat is correctly transcribed this 19<sup>th</sup> day of January, 1970.

*Bernice Montague*  
Allen County Recorder

Hanthorn's Addition to the City of Lima, Ohio is laid out on the central part of a certain Six acres Lot bounded and described as follows To wit: Beginning at a point on the West line of Section 6 T. 4 S. R. 7 E. Allen Co. Ohio or what is now the centre of Greenlawn Avenue 12 chains 72 1/5 links South from the N. W. Corner of said Section Six thence East parallel with the North line of said Section to the center of Main Street. Thence South along the center of Main Street 4 chains & 24 1/5 links, Thence West parallel with the north line to the West line of said Section 6 Thence North 4 chains 24 1/5 links to the place of beginning containing 6 acres, this occupies the central part of the above described tract and consists of one tier of Lots on each side of Elizabeth Street 10 Lots in all the length and width of which are marked on the Plat the above platt and Description.

I certify to be a correct representation of said Hanthorn's Addition to the City of Lima, Ohio, June 18<sup>th</sup> 1881.

R. H. Gamble, Surveyor.

I hereby certify that the above plat is correctly transcribed this 19<sup>th</sup> day of January, 1970.

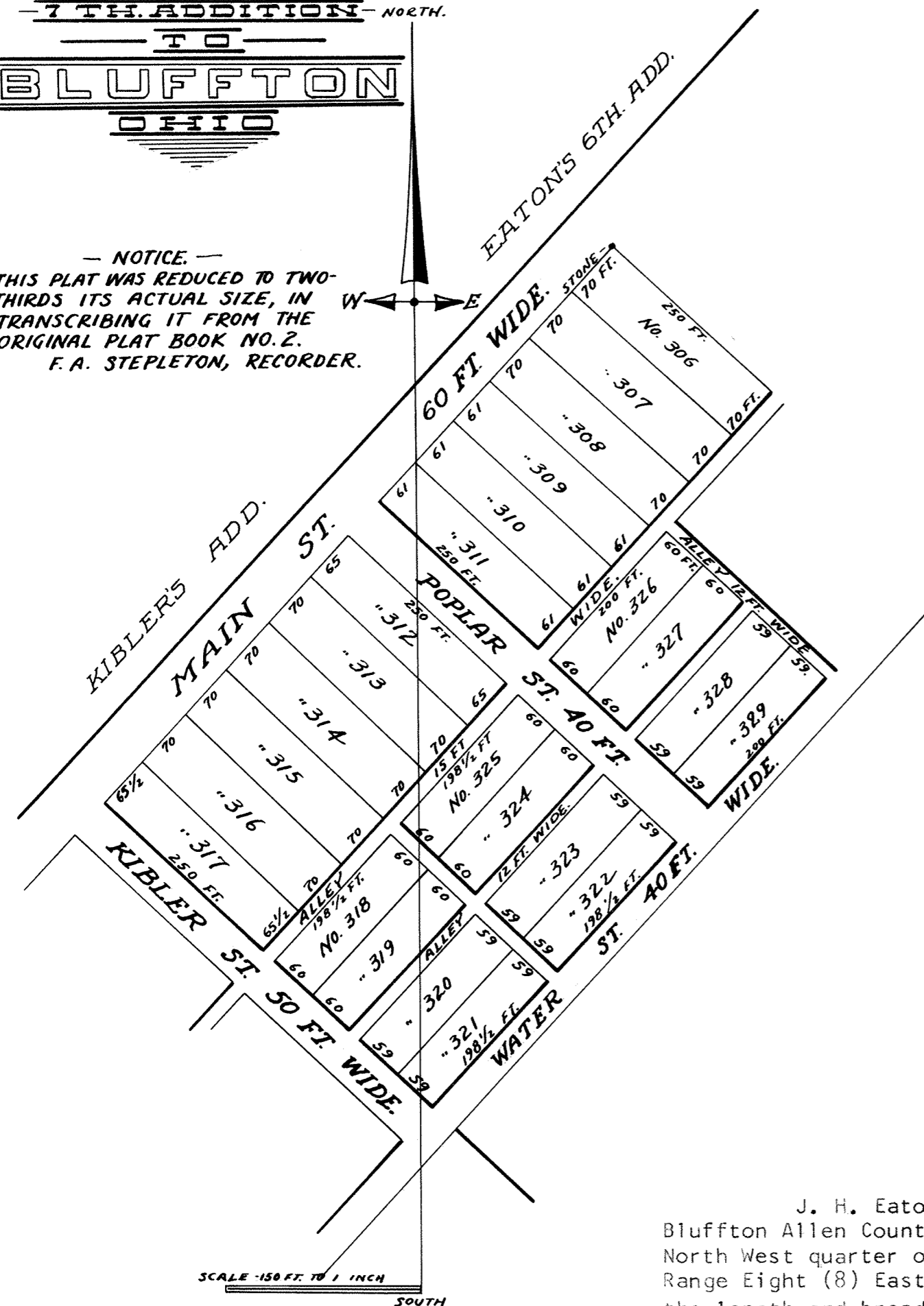
*Bernice Montague*  
Allen County Recorder

**J.H.EATON'S**  
**7TH ADDITION** NORTH  
**TO**  
**BLUFFTON**  
**OHIO**

For Ordinance # 17-69 to vacate alley between lots # 327 & 328- See Deed Vol. #495- Pg.# 728

For Ordinance # 23-87 to Dedicate Kibler Street see Deed Volume 694 Page 454.

— NOTICE —  
 THIS PLAT WAS REDUCED TO TWO-THIRDS ITS ACTUAL SIZE, IN TRANSCRIBING IT FROM THE ORIGINAL PLAT BOOK NO. 2.  
 F. A. STEPLETON, RECORDER.



Council Room. Bluffton, Ohio. August 10, 1881.

I hereby Certify That James H. Eatons Seventh Addition to the Incorporated Village of Bluffton hereto attached was this day approved by the Council of said Village.

Witness my hand and official seal the day and year above written.

(Seal) D. S. Fensler V. Clerk.

J. H. Eatons Seventh Addition to the Village of Bluffton Allen County Ohio is laid on the West half of the North West quarter of Section No. 12 Town Two (2) South Range Eight (8) East of the first principal Meridian Ohio, the length and breadth of Lots are marked on the Plat all Streets and Alleys cross each other at right angles. Main Street bears North  $44\frac{1}{2}^\circ$  East, there is a stone monument erected at the North East corner of In Lot number 306 to mark further surveys.

I do hereby Certify that the above named plat and description is correct as surveyed by me this (29) day of July A. D. 1881.

S. J. Brand, Surveyor.

And I James H. Eaton do hereunto set my hand and seal this 10th day of August A. D. 1881, and I further donate the Streets and Alleys in the above plat for the uses and privileges of the public.

Witness: J. J. Ferrall James H. Eaton. (Seal)  
 H. J. Call.

The State of Ohio,  
 Allen County, SS:

Before me a Notary Public in and for said County of Allen personally appeared James H. Eaton and acknowledged that he did sign & seal the foregoing Plat and that the same is his free act and Deed.

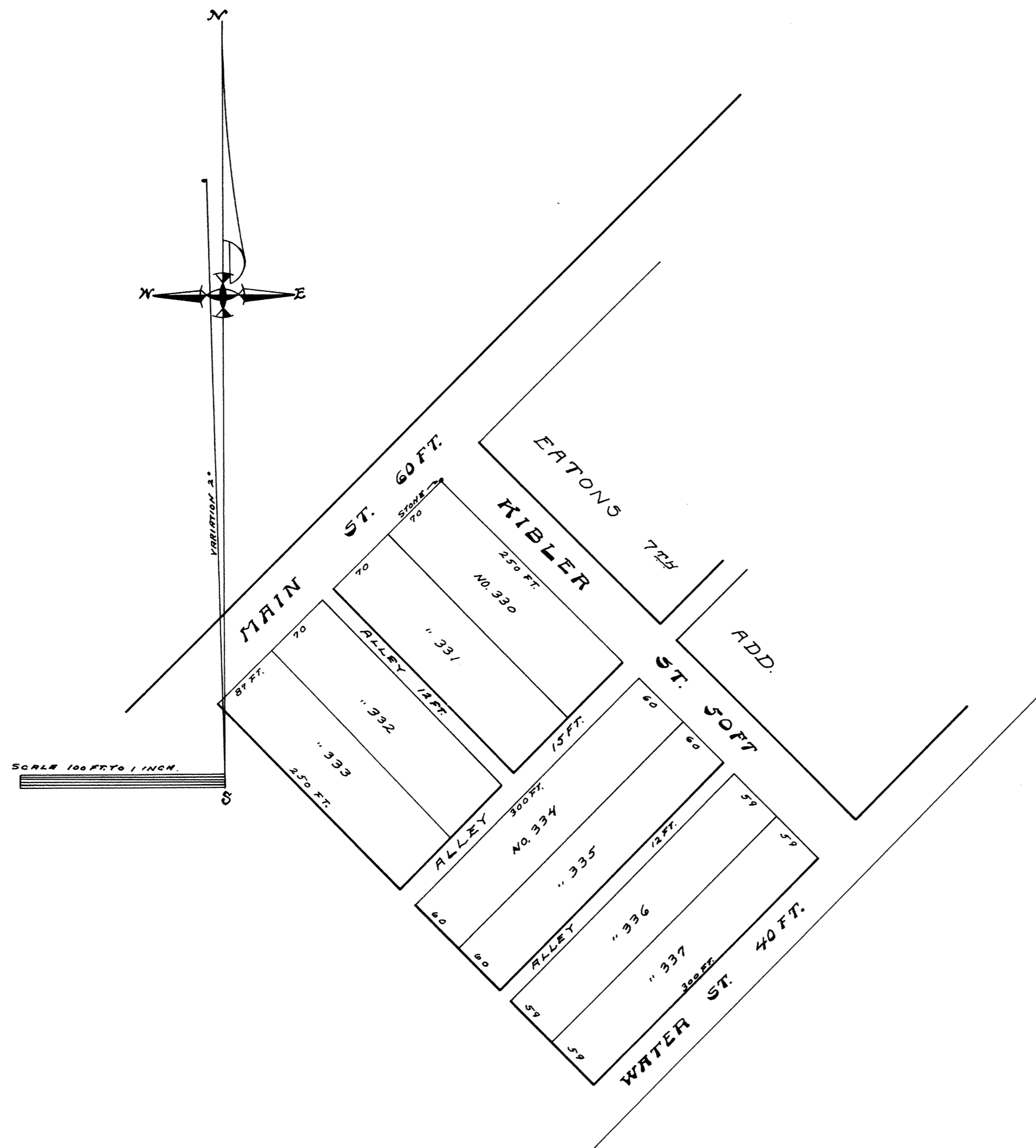
In Witness Whereof I have hereunto set my hand and Notarial Seal this 10th day of August A. D. 1881.  
 (Seal) J. J. Ferrall, Notary Public.  
 Received for Record August 11, 1881. Recorded August 15, 1881.  
 H. H. Heman, Recorder, A. C. O.

I hereby Certify that the foregoing Plat is correctly transcribed.  
 F. A. Stepleton  
 Recorder.

I hereby certify that the above plat is correctly transcribed this 19th day of January, 1970.

*Bernice Montague*  
 Allen County Recorder

**KIBLERS**  
**3RD. ADDITION**  
**TO**  
**BLUFFTON**  
**ALLEN CO.,**  
**OHIO.**



A. G. Kiblers 3d Addition to the Town of Bluffton Allen County Ohio of In Lots, is laid out on the East part of the West half of the North West quarter of section number Twelve (12) Town Two (2) South of Range (8) East of the first principal meridian Ohio, the length and breadth of Lots name and width of Streets and alleys are marked on the plat the Streets and alleys cross each other at right angles, there is a stone monument erected at the North West corner of In Lot No. 330 to mark future Survey.

I hereby Certify that the description and plat of the above plat is correct as surveyed by me this 11<sup>th</sup> day of August A. D. 1881.

S. J. Brand, Surveyor.

Bluffton O. August 11<sup>th</sup> 1881.

I, A. G. Kibler do hereby donate all the streets and alleys in the above additions to Bluffton Allen County Ohio, for the use and privileges of the Public. In Testimony Whereof I have hereunto set my hand and this 11<sup>th</sup> day of August A. D. 1881.

Signed, Sealed in presence of us:

S. J. Brand.  
D. A. McComb.

A. G. Kibler. (Seal)

The State of Ohio,  
Allen County, SS:

Before me, A. J. Owens, a Notary Public in and for said County personally came A. G. Kibler and acknowledged that he did lay out the above named Village Platt and that the same is his voluntary act and Deed.

In Testimony Whereof I have hereunto set my hand and Notarial seal this 15<sup>th</sup> day of August A. D. 1881.

(Seal)

A. J. Owens, Notary Public.

I hereby Certify that the foregoing Plat is correctly transcribed.

F. A. Stepleton  
Recorder.

I hereby certify that the above plat has been correctly transcribed this 10<sup>th</sup> day of August, 1971.

*Bernice Montague*  
Allen County Recorder

TO WHOM IT MAY CONCERN:

I hereby certify That A. G. Kiblers Plat of his Third Addition to the Incorporated Village of Bluffton Allen County, Ohio, was by the Council of said Incorporated Village duly accepted at their meeting of August fifteenth 1881.

I subscribe my name and affix my seal of my office this fifteenth day of August A.D. 1881.

(Seal)

D.S. Fensler, V. Clerk.

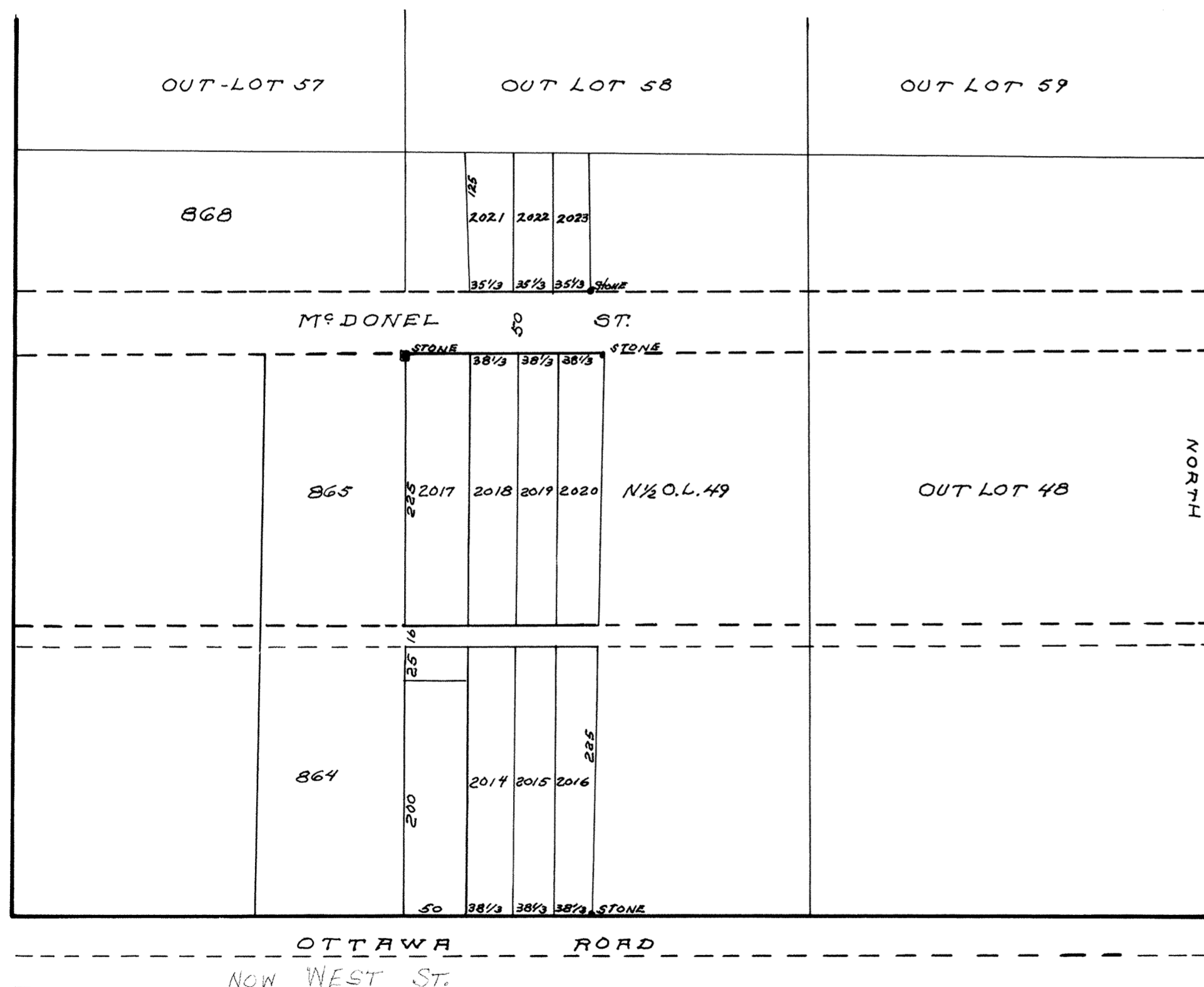
For Ordinance # 23-82 to Dedicate Kibler Street (lot 337) See Deed Vol. 694 Page 454.

For Ordinance # 7-83 to vacate an alley along lots 334, 335, 336 + 337 See Deed Vol 694 Page 457 + 461.

FOR ORDINANCE #91-86 TO VACATE ALLEY BETWEEN  
 LOTS 2014 thru 2020 + #1049 See Deed O.L. 688 p.13  
 PLAT 16 pg.220-224

**HOHLS ADDITION**

PLAT OF HOHL'S SUB-DIVISION OF PART SOUTH 1/2 O.L. NO. 49  
 IN W.S. ROSE'S ADDITION TO LIMA, OHIO.



Hohls Addition to the City of Lima Allen County Ohio is laid out on part of the South half of Out Lot No. 49 (new Numbering) in W. S. Roses Addition and described as follows, beginning fifty feet North of the South East corner of out lot No. 49 new number in W. S. Roses Addition to Lima Ohio, Thence west 200 feet, Thence South fifty (50) feet, Thence West 291 feet Thence North 59 feet Thence west 148 feet, Thence North 106 feet, Thence East 639 feet, Thence South 115 feet to place of beginning containing 2.02 A.

Monuments from which to make future surveys are marked on the plat.

The size of all lots streets and alleys are marked on the plat. I hereby Certify that the foregoing plat and description of Hohls Addition to the City of Lima in Allen County Ohio is correct as surveyed by me this 18th day of August A. D. 1882.

John Keeth, County Surveyor.

Know all men by these presents that I Wm. Hohl of the City of Lima Ohio do hereby give grant, and dedicate to the public to be used for public highway purposes all land designated on the above plat as streets and alleys and acknowledge the same to be my free act and deed. In Testimony whereof I have hereunto set my hand and seal this 18th day of August A. D. 1881.

William Hohl. (Seal)  
 M. L. Hohl.

Witnessed by  
 John Keeth.  
 Joe H. Watt.

The State of Ohio,  
 Allen County, SS:

Before me the undersigned authority personally came William Hohl and M. L. Hohl his wife who acknowledge that they did sign and seal the above instrument and that the same is their free act and deed.

In Testimony whereof I have hereunto set my hand and official seal this 18th day of August A. D. 1881.

John Keeth, County Surveyor.

Office of the City Civil Engineer for the City of Lima Ohio.  
 April 1st, A. D. 1882.

This is to Certify that the streets laid down in the foregoing plat conform with those laid down in the plat of the Platting Commission on file in this office.

John P. Haller.  
 City Civil Engineer.

This is to Certify that the within plat was accepted by the City Council of Lima, Ohio on the first day of May A.D. 1882.

E. F. Davis, City Clerk.

Received for Record May 29th, 1882.  
 Recorded June 1st. 1882.

Wm. Timberlake.  
 Recorder.

I hereby Certify that the foregoing Plat is correctly transcribed.

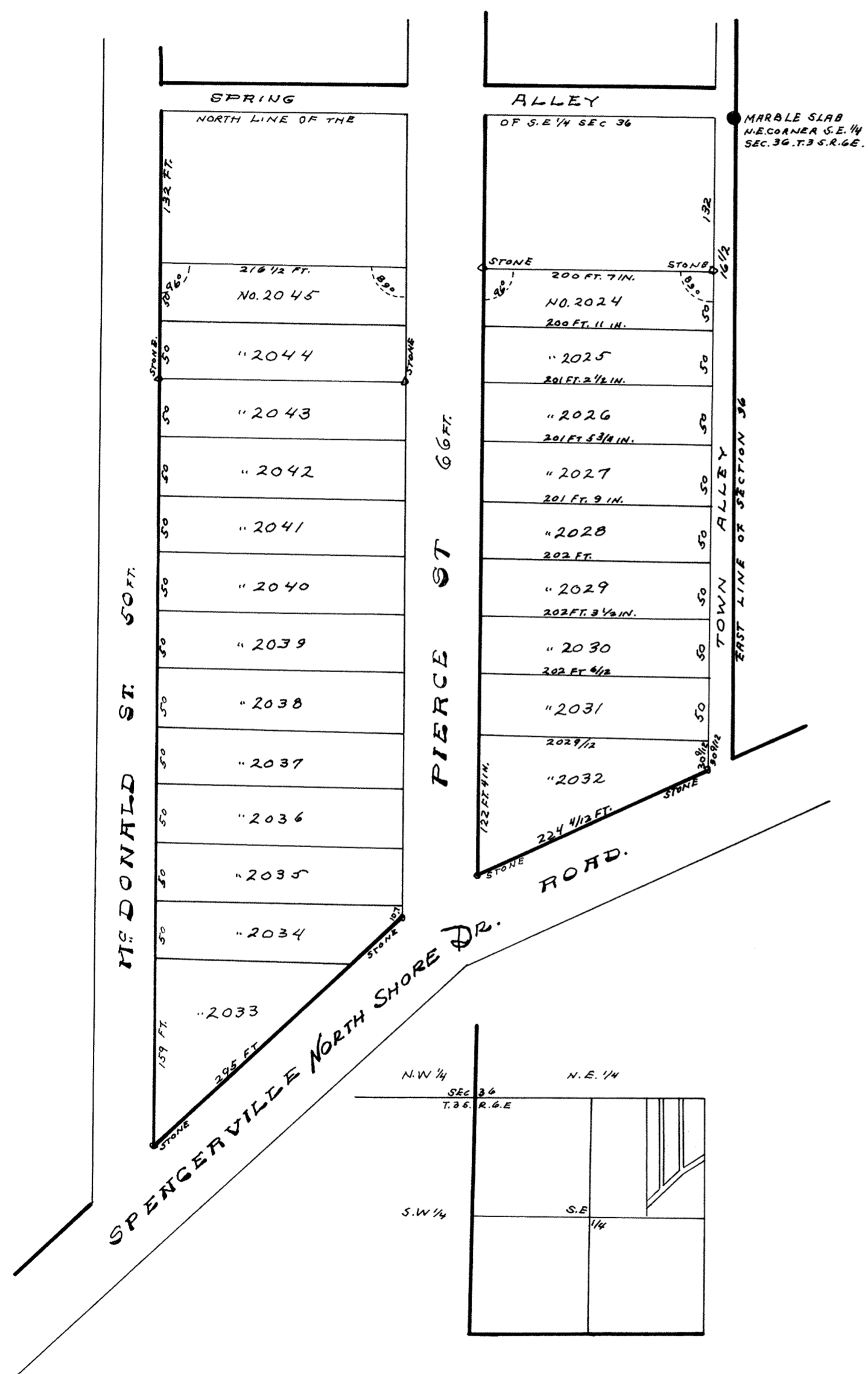
F. A. Stepleton  
 Recorder.

I hereby certify that the above plat is correctly transcribed this 10th day of August, 1971.

*Bernice Montague*  
 Allen County Recorder

← VARIATION MAGNETIC NEEDLE 1° TO EAST →  
 SCALE 100 FT. TO ONE INCH

MRS. E. SATTERTHWAITE'S  
ADDITION  
TO  
**LIMA**  
OHIO



Mrs. E. Satterthwaite's Addition to the City of Lima, Ohio is laid out on the North East part of the East half of the N. E. 1/4 of the S. E. 1/4 Sec. 36 Town 3 South Range 6 East, bounded and described as follows, to wit: Beginning at a point on the East line of said Sec. 36, 132 feet South from the N. E. Corner S. E. 1/4 thence West parallel with the North line of said S. E. 1/4 to the East line of McDonalds Street, thence South parallel with the East line of said S. E. 1/4 to north line of Spencerville Road, thence North Easterly on the North line of said Road to the East line of said S. E. 1/4, thence north on the East line of said S. E. 1/4 to the place of beginning.

The width of each Street and Alley, the size of each Lot & the position of each monument are all plainly shown on the Plat, the above is a correct representation of Mrs. E. Satterthwaite Addition to the City of Lima, Ohio.  
Lima, Ohio, July 14<sup>th</sup> 1881.

R. H. Gamble, Surveyor.

In presence of us:

Geo. W. Malambre.  
John Collett.  
J. O. Stout.

Eliza Satterthwait. (Seal)  
B. A. Satterthwait. (Seal)  
Wm. Anderson.

The State of Ohio, Montgomery County, SS:

Be It Remembered That on the 11 day of August A. D. 1881, before me, a Notary Public within and for said County personally came Eliza Satterthwait and A. B. Satterthwait, her Husband, the Grantors, in the foregoing conveyance and acknowledged the signing and sealing thereof to be their voluntary act and deed for the purposes therein mentioned.

Witness my hand and Seal of office on the day and year last aforesaid.

Seal. Geo. W. Malambra,  
Notary Public.  
Montgomery Co. O.

The State of Ohio, Allen County, SS:

Be It Remembered, that on the 13<sup>th</sup> day of August A. D. 1881, before me a Notary Public within and for said County personally came William Anderson one of the Grantors in the foregoing conveyance and acknowledged the signing and sealing thereof to be their voluntary act and deed for the purposes therein mentioned.

Witness my hand and official seal of office on the day and year last aforesaid.

(Seal)

John Collett, Notary Public.

Received September 7<sup>th</sup> 1881, Recorded Sept. 27<sup>th</sup> 1881.

H. H. Heman, Recorder.

I hereby Certify that the foregoing Plat is correctly transcribed.

F. A. Stepleton  
Recorder.

I hereby certify that the above plat is correctly transcribed this 10<sup>th</sup> day of August, 1971.

*Bernice Montague*  
Allen County Recorder

Office of the City Civil Engineer for the  
City of Lima, Ohio, August 30th, 1881.

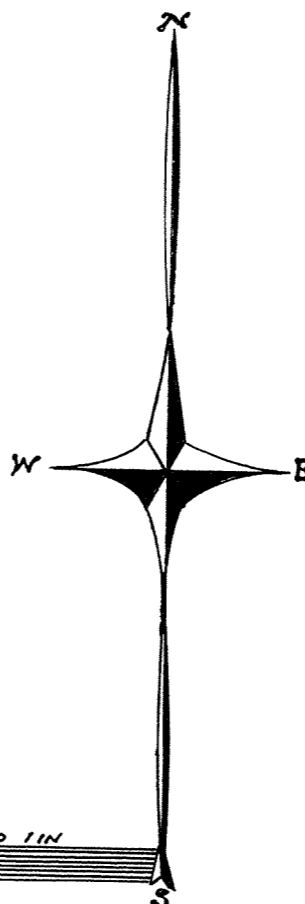
I hereby Certify That the Street laid down on the foregoing Plat corresponds with those laid down in the plat of the Platting Commissioners on file in this office.

John P. Haller.

City Civil Engineer.



**ORSON COOK'S  
ADDITION  
TO  
LIMA, O.**



SCALE 40 FT. TO 1 IN

the Town now City of Lima Ohio and consists of four Lots fronting on High Street the size of each Lot is marked on the Plat, there are two monuments in the center of the alley and on the west line of the subdivision and one on the East line w. 1/2 S. 1/2 out Lot 22 old no. 87 new number. Also two stones in front on same lines out 2 ft. from the front line Lots, all marked on plat. The above plat and description correctly represents Orson Cooks subdivision of Out Lots in the City of Lima, O. Lima, O. Sept. 19<sup>th</sup> 1881.

R. H. Gamble, Surveyor.

Know all Men by these presents that I Orson Cook of the County of Summit & State of Ohio, do hereby Give, Grant and dedicate to the public to be used for public highway purposes all lands designated the within plat as Streets and alleys and acknowledged the same to be my free act and Deed.

In Testimony Whereof I have hereunto set my hand and seal this 21st day of Sept. 1881.

O. Cook.

State of Ohio, County of Summit, SS.

Before me a Notary Public in and for said County personally appeared the above named Orson Cook who acknowledged that he did sign and seal the foregoing instrument and that the same is his free act and deed.

In Testimony Whereof I have hereunto set my hand and official seal this 21st day of September 1881.

(Notarial Seal) (Seal) James H. Seymour.

Received Sept. 23rd 1881. Recorded Sept. 27<sup>th</sup> 1881.

H. H. Heman, Recorder.

I hereby Certify that the foregoing Plat is correctly transcribed.

F. A. Stepleton

Recorder.

I hereby certify that the above plat is correctly transcribed this 10<sup>th</sup> day of August, 1971.

*Bernice Montague*  
Allen County Recorder

For Ordinance # 130-03 Vacking Portion of Alley  
Running parallel with W. North + W. High at  
N. Metcalf St. See Recd Vol 916, Pg 863.  
(plat book 25, Pg 128)

Office of City Civil Engineer of the  
City of Lima, Ohio, Sept. 19<sup>th</sup> 1881.

I hereby certify that Streets laid down in the foregoing Plat corresponds with those laid down on the Plat of the Platting Commissioners on file in this office.

John P. Haller, City Civil Engineer.

Orson Cooks subdivision is situated in the W. 1/2 of the N.E. 1/4 Section 36 Town 3 South, Range 6 East Allen County, Ohio and occupies the South half of out Lot 21 old number 86 new number and West 1/2 of the South half of out Lot 22 old number 87 new number in Baxter and Cherrys Addition of Out Lots to

— A. C. HARTER'S —  
 — ADDITION —  
 — TO THE VILLAGE OF —  
**SPENCERVILLE**  
 — ALLEN CO., O. —

For Resolution No 955  
 To Vacate Alley on  
 Lots 318-309-310  
 See Deed Vol 712 P 96  
 Plat Book 19 P 940

A. C. Harters Addition to the Village of Spencerville is laid out on out Lots Four and Five in A. F. Wm. Meyers Addition to the Village of Spencerville in the center part of Section Twelve (12) Township Four (4) South Range Four (4) East in Allen County, Ohio, the width of each Street and Alley the size of each Lot and the position of each monument are all plainly shown on the plat, St. Charles Street is laid out on out Lot No. five (5) The above is a correct representation of A. C. Harters Addition to the Village of Spencerville, Ohio.

Lima, Ohio, Oct. 10, 1881.

John Keeth Surveyor.

In presence of us:

John Keeth.  
 T. M. Morton.

A. C. Harter, Seal.

The State of Ohio, Allen County, SS:

Be It Remembered, that on the 11th day of October A.D. 1881, before me a John Keeth, County Surveyor within and for said County personally came A. C. Harter the Grantor in the foregoing conveyance and acknowledged the signing and sealing thereof to be his voluntary act and Deed for the purposes therein mentioned.

Witness my hand and seal of office on the day and year last aforesaid.

John Keeth, County Surveyor (Seal)

Received for Record October 14<sup>th</sup> 1881.  
 Recorded October 15, 1881.

H. H. Heman, Recorder.

I hereby Certify that the foregoing Plat is correctly transcribed.

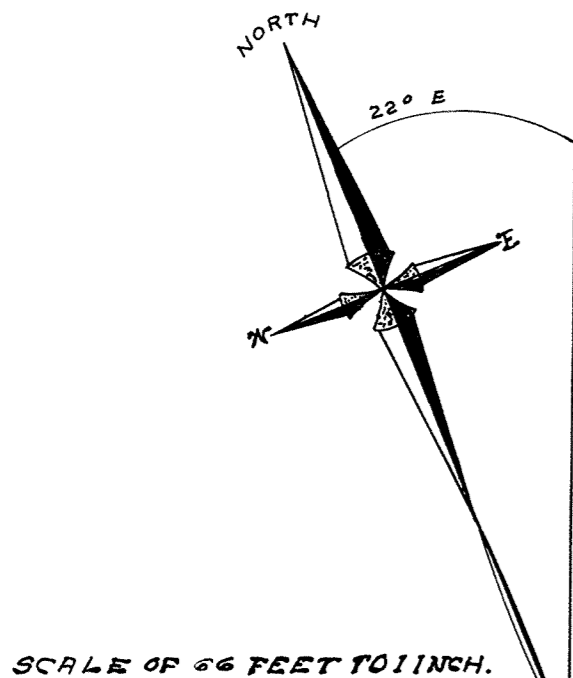
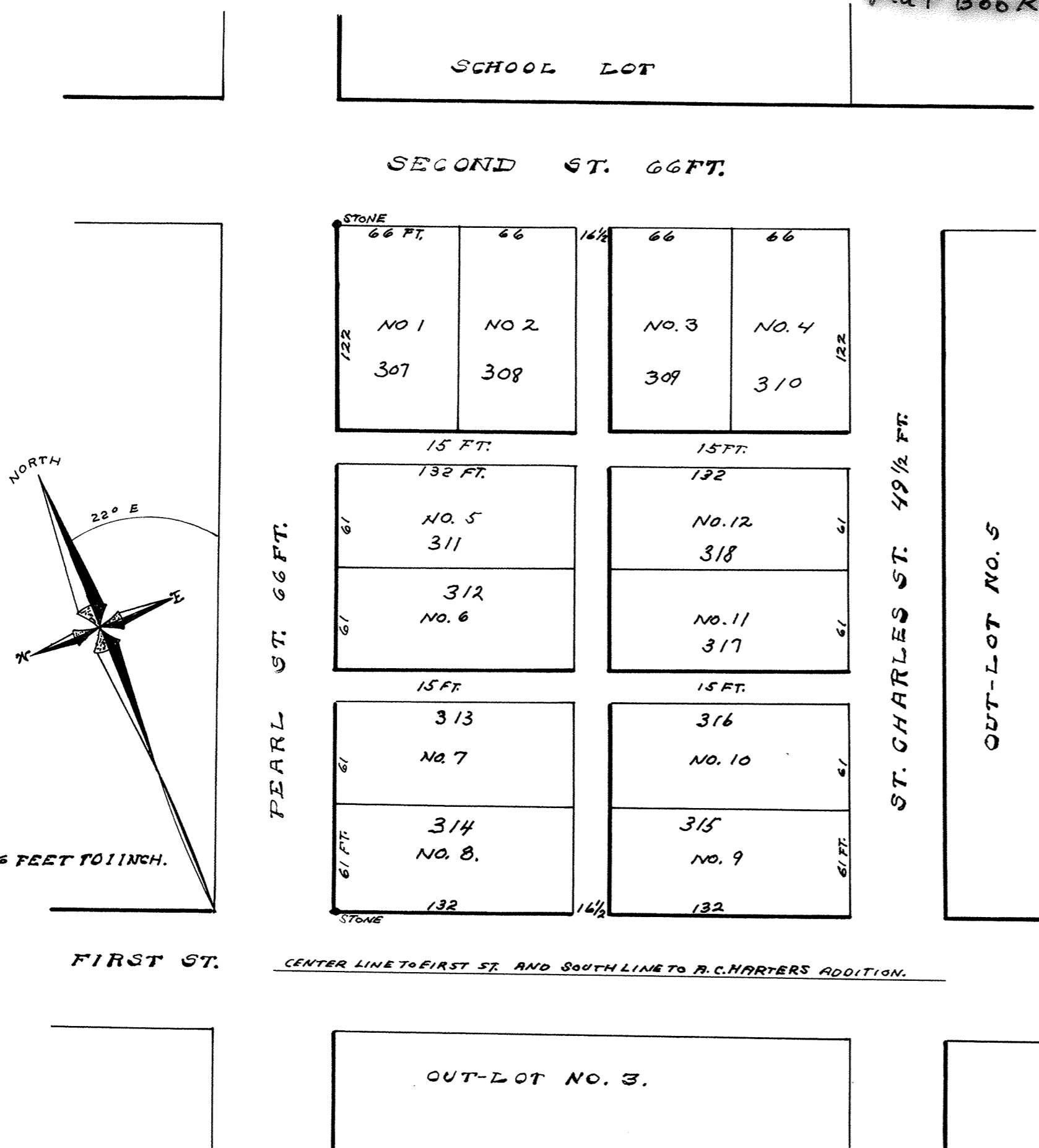
F. A. Stepleton  
 Recorder.

I hereby certify that the above plat is correctly transcribed this 10<sup>th</sup> day of August, 1971.

*Bernice Montague*  
 Allen County Recorder.

I hereby Certify That the above Plat of A. C. Harters Addition to the Village of Spencerville, Allen County Ohio was accepted by the Council of said Village on the 12<sup>th</sup> day of October 1881.

Lambert Cochrun.  
 Corp. Clerk.



SCALE OF 66 FEET TO 1 INCH.

**JANE W. HOLMES**  
**SUBDIVISION**  
 OF THE N.W. CORNER OF THE S.E. 1/4 SEC. 6, T. 4 S. R. 7 E.  
 DATED - OCT. 15<sup>th</sup> 1887.

For Ordinance #205-74 to Vacate Pt Davison Ave. (Being part lot 26 & Adj. to lot 25) See Deed Vol. #557 Page #27, Plat Book #13 Page #110.

For Ordinance #206-74 To Vacate Public Alley Between Lots 24-25 See Deed Vol. #557 Page #31 Plat Book #13 Page #112.

FOR ORD # 62-85 TO VACATE PUBLIC ALLEY 27-28-25- See Deed Vol. 674 pg 254 PLAT BOOK 16 pg. 157

Jane W. Holmes Subdivision occupies the North West corner of the S. E. 1/4 Sec. 6 T. 4 S. R. 7 E. Bounded and described as follows, Beginning at Stone on the West line of said S. E. 1/4 50 ft. South from the N.W. cor. of said 1/4 Sec., thence South on the West line of said 1/4 Sec. 727 feet, thence East parallel with the North line of said 1/4 Sec. to a point 195 feet & 3 inches East of the East line of St. Johns Avenue, as shown on this plat, thence North West parallel with St. Johns Avenue and along the East line of public Alley to the south line of the Chicago & Atlantic R. R. right of way, thence west on south line of said right of way to the place of beginning.

The size of all Lots, the width of each Streets and Alleys and the location of each monument are marked on the plat. The above plat and Description correctly represents Jane W. Holmes subdivision.

Lima, Ohio, October 15<sup>th</sup> 1881.

R. H. Gamble Surveyor.

In Witness Whereof, I have hereunto set my hand and seal the 18<sup>th</sup> day of October, 1881.

Signed, sealed in presence of

Jane W. Holmes. (Seal)

W. S. Porter.  
 W. L. Mackenzie.

The State of Ohio, Allen County, SS:

Before me a Notary Public in and for said County personally appeared James W. Holmes and acknowledged that she did sign and seal the foregoing instrument and that the same is her free act and Deed.

In Testimony Whereof I have hereunto set my hand and seal this 18th day of October A. D. 1881.

(Seal) W. L. Mackenzie,  
 Notary Public, Allen County, Ohio.

Received for Record October 18<sup>th</sup> 1881,  
 Recorded October 22, 1881.

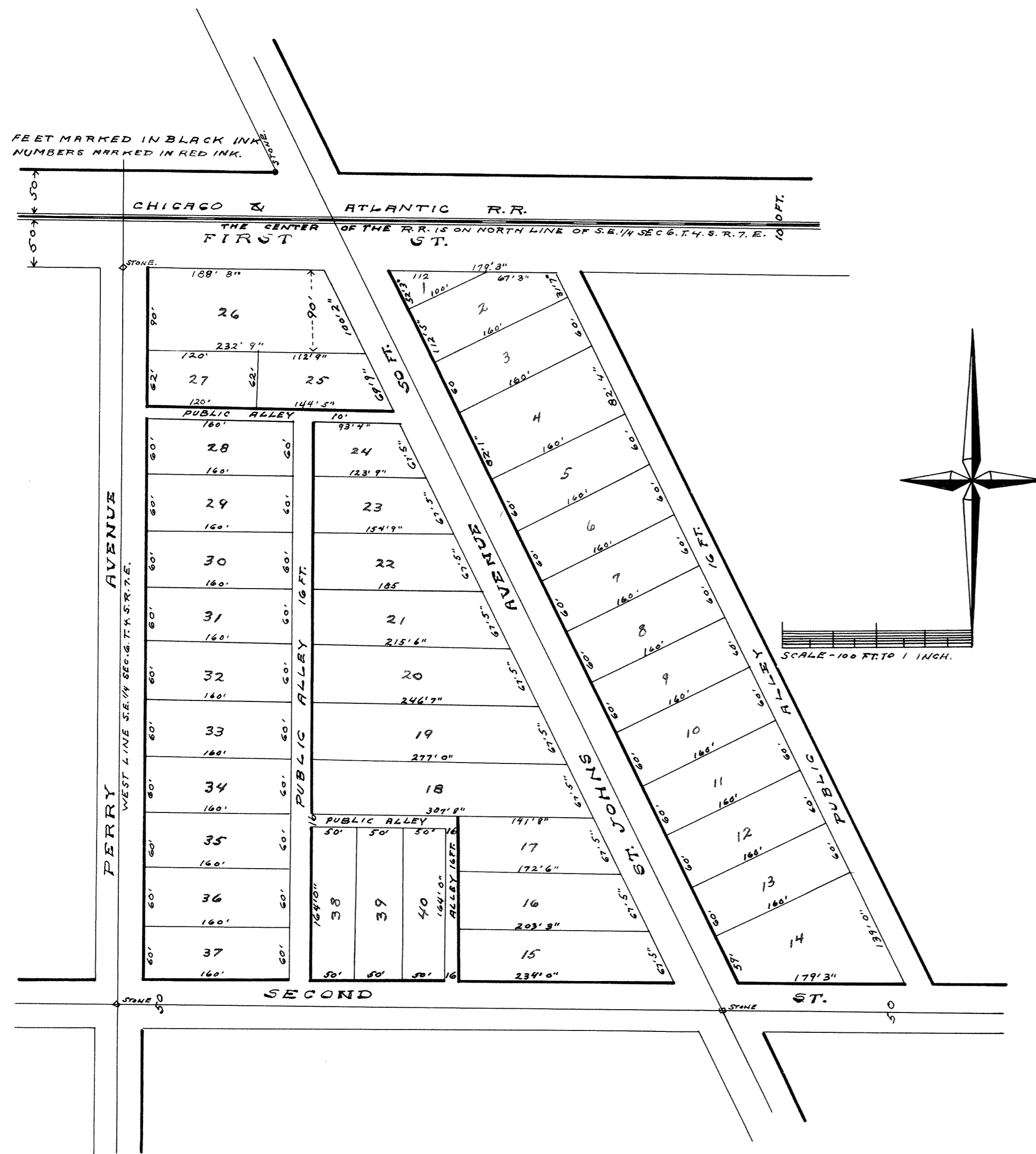
H. H. Heman, Recorder.

I hereby Certify that the foregoing Plat is correctly transcribed.

F. A. Stepleton  
 Recorder.

I hereby certify that the above plat is correctly transcribed this 10<sup>th</sup> day of August, 1971.

*Bernice Montague*  
 Allen County Recorder.



PAGE 230 OF VOLUME 2, PART 2 OF THE PLAT RECORDS  
WAS NOT USED IN THE ORIGINAL BOOK,

*Bessie Montague*  
Allen County Recorder.

BLUFFTON ANNEX.

To The Commissioners of the  
County of Allen and State of  
Ohio.

\*  
\*  
\*  
—

The Incorporated Village of Bluffton  
in the County of Allen, By Geo. W. Murray  
the authorized agent of the said Village

of Bluffton, Respectfully represent that on the Third (3rd) day of October, A.D, 1881, the said Incorporated Village of Bluffton passed an ordinance to provide for and authorize the annexation of Territory therein described to the Village of Bluffton, Allen County and State of Ohio, And the said Village of Bluffton represented that the said ordinance was duly and legally passed and was published in the "Bluffton News" A weekly newspaper published in the said Village of Bluffton and having a general circulation therein on the Tenth day (10th) of November A. D. 1881. That under and by virtue of the provisions of said ordinance the territory herein described was authorized to be annexed to the Village of Bluffton.

An accurate description of the said Territory is hereunto attached and made a part of this petition and an accurate plat of the territory proposed to be annexed is here-with marked "B". The said petition prays that such proceedings may be had by your Honorable Board as is provided by Law for the Annexation of the same to the said Village of Bluffton.

Ordinance: To provide for and authorize the annexation of territory therein described to the Incorporated village of Bluffton, in the County of Allen and State of Ohio.

Section 1. Be it ordained by the Council of the incorporated Village of Bluffton, That the annexation of the territory herein described, and contiguous to the present incorporated limits of the Village of Bluffton be and the same is hereby authorized to be made.

Beginning at a stone on the old corporation line of the Village of Bluffton, Allen County, Ohio, The said stone being six 70/100 chains east of the north west corner of the northwest quarter of section number twelve, town two (2) South range eight (8) east, of the first principal meridian, Ohio, Thence west six 70/100 chains to the north west corner of section number twelve of said town and range; thence south on the west line of said section twelve forty chains to a stone at the south west corner of the said north west quarter of said section twelve; thence south on the said west line of section twelve ten 4/100 chains to a stone fifty south of the centre of the L. E. & W. R. R. Thence north sixty and

one half degrees, east sixty nine 63/100 chains to the center of Cherry Street; Thence north fourteen 7/100 chains to the north line of said section twelve; thence north seven 95/100 chains to old corporation line; thence south 51 degrees west 11 28/100 chains with the old corporation line; thence south 51 degrees, east 2-93/100 chains, thence south 51 degrees, west 23-68/100 chains; thence north 51 degrees, west 3-90/100 chains, thence S. 51 degrees, west 13-60/100 chains, thence N. 40½ degrees, W. 34-18/100 chains to the place of beginning, the same being with the old corporation line.

Sec. 2. That the lands embraced in the foregoing description for more particular description with names of owners, as follows: Beginning at the northeast corner of the west half of the south east quarter of section one, town 2, South of range 8 east, thence north 7 95/100: thence south 51 degrees, west 11-28/100 chains; thence east 8-62/100 chains to the place of beginning, containing 3-42/100 acres belonging to William B. Ewing,

Also, beginning 86 links west of north east corner of the west half of the north-east quarter of section twelve T. 2 S. R. 8 E. Thence west 8-62/100 chains; thence south 51 degrees; east 2-93/100 chains: thence north 51 degrees; east 4-50/100 chains to the place of beginning, containing 51/100 acres belonging to H. Hauenstein.

Also beginning at the north east corner of the west half of the north east quarter of section 12, Town 2 S. R. 8 E. thence west 86 links; thence south 51 degrees, west 11-68/100 chains to center of Cherry Street; thence south 45 degrees, east 8-28/100 chains; thence east 6-12/100 chains to east line of the said west half, thence north 14-7/100 chains to the place of beginning: containing 7 acres belonging to C. Huber.

Also, beginning on the east line of the said west half of the north east quarter of section twelve, where Cherry Street crosses said line, thence west 6-12/100 chains with the center of Cherry Street, thence north 45 degrees, west 8-28/100 chains to old corporation line; thence south 51 degrees west 12 chains thence north 45 degrees, west 3-90/100 chains thence south 51 degrees, west 28-60/100 chains; thence south 5-62/100 chains; thence north 60½ degrees, east 51-63/100 chains to the place of beginning, containing 25 - 39/100 acres belonging to

I hereby certify that the above plat is correctly transcribed  
this 10<sup>th</sup> day of August, 1971.

*Bernice Montague*  
Allen County Recorder

J. H. Eaton.

Also, beginning 50 feet north west of where the old corporation line crosses the L. E. & W. R.R.; thence north 40½ degrees, west 7-86/100 chains, thence south 45 degrees, west 7-95/100 chains, thence south 12-65/100 chains to within 50 feet of the center of the L. E. & W. R.R. thence north 51 degrees, east 14-27/100 chains to the place of beginning: containing 8-26/100 Acres, the same being a part of the west half of the North West quarter of section twelve, T. 2 S. R. 8 E. belonging to J. H. Eaton.

Also, a piece of land deeded to Eli Whistler in Section 12, T. 2 S. R. 8 E. and described as follows: Beginning 300 feet north of the south line of the north-west quarter of said section twelve, and on the east line J. H. Eaton 16 acres, lot deeded from the Carnaham lands in said section twelve; thence north 12-65/100 chains; thence south 45 degrees, west 16-73/100 chains; thence south 86 degrees, east 11-80/100 chains to the place of beginning, containing 7-46/100 Acres.

Also, beginning 300 feet north of the south west corner of the North-west quarter of section twelve, T. 2 S. R. 8 E. Allen County, Ohio; thence east 4-50/100 chains; thence North 45 degrees, east 10-50/100 chains; thence north 45 degrees west 13-95/100 chains, thence north 45 degrees, east 4-50/100 chains, thence north 45 degrees, west 6 chains; thence north 45 degrees east 75/100 chains; thence north 45 degrees west 5-25/100; thence south 18-61/100 chains to the place of beginning: containing 16-19/100 belonging to A. G. Kibler.

Also, beginning at a stone at the north west corner of the north-west quarter of section number 12, T. 2. S. R. 8 E. of Allen County, Ohio: thence south 4-65/100 chains, thence S. 45 degrees, E. 5-25/100 chains. Thence N. 45 degrees east 10-50/100 chains to center of Grove Street; thence west with the center of Grove Street, 11-25/100 chains to the place of beginning, containing 4-50/100 acres belonging to R. Althaus.

Also, beginning at the south-west corner of the north-west quarter of section number twelve T. 2 S. R. 8 E. thence east 16 chains, thence north 4-50/100 chains; thence west 16 chains thence south 4-50/100 chains to the place of beginning, containing 7 acres of land belonging to John Vangunter.

Also, beginning at the north-west corner of the south west quarter of section number twelve, T. 2 S. R. 8 E. thence south 10-4/100 chains, thence N. 60½ E. 18 chains: thence west 16 chains to the place of beginning, containing 7 acres of land belonging to Daniel Frantz.

Also, the south west part of inlots 287 and 288 and the whole of inlots numbers 289, 290, 291, 292, 293, 294, south west part of 295, whole of 266, 297, 298, 299, 300 and 301 of Kibler's first addition to the Village of Bluffton, Allen County, Ohio. Also inlots numbers 302, 303, 304 and

305 of Kibler's second addition to the Village of Bluffton Allen County, Ohio. Also, inlots 311, 312, 313, 314, 315, 316, 317, 318, 319, 320, 321, 322, 323, 324, 325 and the south west part of inlots Number 310, 326, 327, 328 and 329 of J. H. Eaton's seventh Addition to the Village of Bluffton Allen County Ohio.

Also, inlots Numbers 330, 331, 332, 333, 334, 335, 336 and 337 in A. G. Keibler's third addition to the Village of Bluffton, Allen County, Ohio.

Sec. 3. And be it further ordained, that Geo. W. Murray is hereby authorized and directed to prosecute the proceedings necessary to effect the annexation of the territory, hereinbefore described, to the incorporated Village of Bluffton.

Sec. 4. Be it further ordained, That this ordinance shall be in force from and after its publication according to law.

Passed in Council this 3rd day of October 1881.

A. J. Owens, Mayor.

D. S. Fensler Clerk.

Geo. W. Murray, Agent for the Village of Bluffton, The County of Allen and State of Ohio,  
To Whom it May Concern:

Notice is hereby given that on Monday the 5th day of December A. D. 1881, a petition was presented by G. W. Murray ag't. of the Village of Bluffton, Allen County, Ohio, to the Board of Commissioners of said County at their regular session, praying for the annexation to the Village of Bluffton of territory herein named and described. Said petition was accompanied by an accurate plat thereof, which petition the said Commissioners caused to be filed in the office of the Auditor of said county, and notice is further given that on the said fifth (5) day of December A.D. 1881, the said Board of Commissioners determined and fixed upon Thursday, the ninth (9) day of February A. D. 1882 at 3 o'clock P. M. as the time, and the office of the Auditor of said County, as the place for hearing said petition, of which there is a map and description of land, tracts, lots, territory described in an ordinance to provide for and authorize the annexation of territory to the Village of Bluffton, Allen County Ohio, and passed by the Council of the said village on the third (3) day of October A.D. 1881.

By Order of the Commissioners.

W. D. Poling,  
Auditor Allen County, Ohio.

I hereby certify that the above plat is correctly transcribed this 10<sup>th</sup> day of August, 1971.

*Bernice Montague*  
Allen County Recorder

No. 24206,

Sworn to and subscribed before me this (9th) ninth day of February A. D. 1882.

(Signed) E. C. Mackenzie, Clerk of Courts.

Bluffton, Ohio, Allen County, SS:

I, N. W. Cunningham solemnly swears that the annexed advertisement was published for six consecutive weeks beginning Dec. 15th 1881 in the "Bluffton News" A paper of General Circulation in Allen County, Ohio, and of which I am proprietor.

Signed. N. W. Cunningham.

Sworn to and subscribed before me this 23rd day of January A. D. 1882.

Auditor's Office Allen Co. Signed A. J. Owens, Mayor.  
Lima, O. Feb.9, 1882.

The Commissioners met this day in special session. Members present Jacob Crites, F. M. Clum, and J. A. States and W. D. Poling Auditor of Allen County, O. and Clerk of the Board. This being the day fixed upon for the hearing in the matter of a proposed annexation to the Village of Bluffton Allen County Ohio, petitioned for by the Council of said Village through G. W. Murray its authorized agent, said petition having been presented to the commissioners and filed in the Auditors office Allen Co. O. on the 5th day of December A. D. 1881. Praying for the annexation of certain territory therein described, the Board finds that the petition contains all the matter required, that its statements are true, that the limits of the proposed annexation are accurately described, that the map or plat is accurate, and that notice has been given as required. The Board proceeded and on the motion of F. M. Clum, granted the prayer of said petition by a unanimous vote, and order that the Auditor of said County enter the same on the Journal of the Commissioners of said county, and the final transcript of the Commissioners with the accompanying map or plat and petition shall be deposited with the Clerk of the said Village of Bluffton to which the proposed annexation is to be made.

Signed W. D. Poling, Auditor of Allen Co. O.  
Jacob Crites, Clerk of Board.

I hereby certify that the ordinance of which the foregoing is a correct copy was passed by the Council of the Village of Bluffton on the third day of October A. D. 1881. A majority of all the members elected having voted in favor thereof.

Sign. D. S. Fensler. Clerk.

I hereby Certify that the foregoing ordinance was published in the "Bluffton News", A weekly news paper published in the Village of Bluffton, Allen County, Ohio, and of general circulation therein on the tenth day of Nov. A. D. 1881.

(Seal) Signed. D. S. Fensler. Clerk.

State of Ohio, Allen County, SS:

Geo. W. Murray, being sworn according to law deposed and says that on the 19 day of Dec. A.D. 1881, he caused a copy of the attached notice to be posted in a conspicuous place within the limits of the territory proposed to be annexed to the Village of Bluffton Allen County Ohio.

Geo. W. Murray.

Recd. for Record March 6th 1882. Recorded March 8th 1882.

Wm. Timberlake, Recorder.

I hereby certify that the above plat is correctly transcribed this 10th day of August, 1911.

Bernice Montague  
Allen County Recorder.

PAGE 237 of VOLUME 2, PART 2 OF THE PLAT RECORDS  
WAS NOT USED IN THE ORIGINAL BOOK.

*Bernice Mosstage*  
Allen County Recorder.



EVANS AND EVANS  
ADDITION  
TO  
DELPHOS  
OHIO



We, Hugh W. Evans and John W. Evans of the County of Van Wert and State of Ohio, the proprietors of Evans and Evans Addition to the town of Delphos do hereby acknowledge the above plat and description to be our voluntary act and deed. In Testimony whereof, we have hereunto set our hands and seals this 20th day of February A. D. 1882.

Attest:  
 H. P. Wagner.  
 B. J. Brotherton.

Hugh W. Evans.  
 John W. Evans.

The State of Ohio, Van Wert County, SS:

Personally appeared before me, B. J. Brotherton a Notary Public in and for said County, Hugh W. Evans and John W. Evans and acknowledged the signing and sealing of the above plat and description of Evans and Evans Addition to the town of Delphos to be their voluntary act and deed this 22nd day of February A. D. 1882.

(Seal) B. J. Brotherton. Notary Public.  
 Van Wert County Ohio.

Delphos O. Mch. 7<sup>th</sup> 1882.

I hereby Certify that this plat known as Evans and Evans Add. to Delphos O. was duly accepted by the Common Council according to law.

O. J. Ostendorf.  
 Clerk.

Rec'd. for Record March 16th 1882.  
 Recorded March 17<sup>th</sup> 1882.

Wm. Timberlake, Recorder.  
 A. C. O.

I hereby Certify that the foregoing Plat is correctly transcribed.

F. A. Stepleton  
 Recorder.

I hereby certify that the above plat is correctly transcribed this 10<sup>th</sup> day of August, 1971.

*Bernice Montague*  
 Allen County Recorder

This Addition is Out-Lot No. Two (2) of Hollister, Bliss and Pettit's Addition to the Town of Delphos, Ohio, as sub-divided into In-lots by Evans and Evans.

It consists of eight (8) lots, the size and shape represented by the above Plat. Also two alleys, each one (1) rod wide.

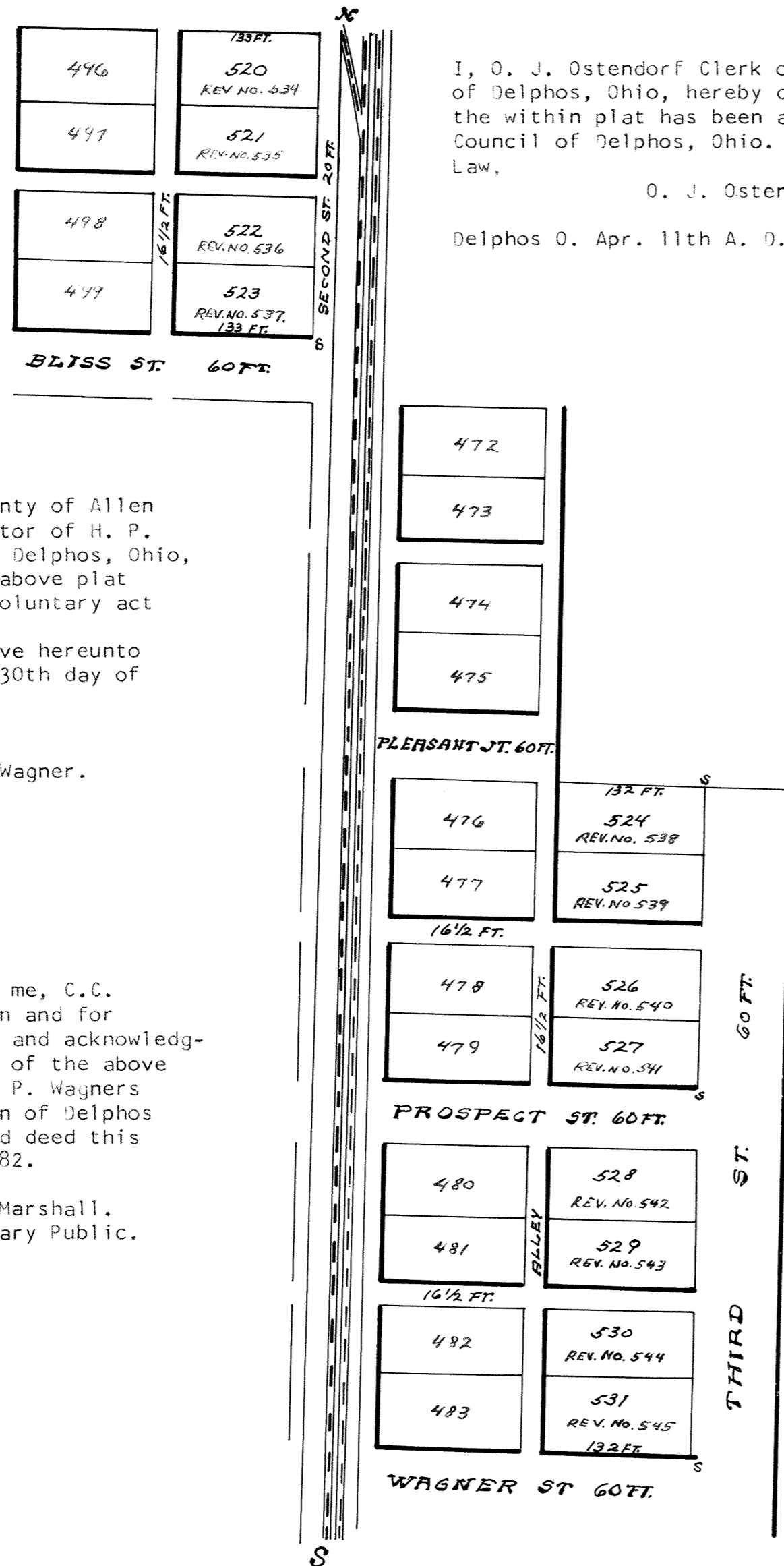
I certify the above to be a correct Plat of said Addition as laid out by me, this 7th day of December 1881.

Wm. B. Jones.  
 County Surveyor.  
 Van Wert Co. O.

I found stones planted at N.W. & S.W. Corners and old stakes at N. E. & S. E. Corners.

W. B. J.

**H. P. WAGNER'S**  
**- 2ND ADDITION -**  
**T. 2 S. R. 5 E.**  
**DELPHOS**  
**OHIO.**



I, O. J. Ostendorf Clerk of the Village of Delphos, Ohio, hereby certify that the within plat has been approved by the Council of Delphos, Ohio. According to Law,  
 O. J. Ostendorf, Clerk.  
 Delphos O. Apr. 11th A. D. 1882.

I, H. P. Wagner of the County of Allen and State of Ohio, proprietor of H. P. Wagners Second Addition to Delphos, Ohio, do hereby acknowledge the above plat and description to be my voluntary act and deed.  
 In Testimony whereof, I have hereunto set my hand and seal this 30th day of March A. D. 1882.

H. P. Wagner.

Attest: ) R. H. Martin  
 ) C. C. Marshall.

The State of Ohio,  
 \_\_\_\_\_ County, SS:

Personally appeared before me, C.C. Marshall a Notary Public in and for said County, H. P. Wagner, and acknowledged the signing and sealing of the above plat and description of H. P. Wagners Second Addition to the town of Delphos to be his voluntary act and deed this 30th day of March A. D. 1882.

(Seal) C. C. Marshall.  
 Notary Public.

H. P. Wagner's Second Addition to Delphos Ohio is laid out on the South west part of the west half of the north west fractional quarter of section nineteen (19) Township two (2) South, Range five (5) east, Allen County, Ohio, and contains 4-20/100 acres.

The width of all Streets and Alleys are marked on the Plat. They cross each other at right angles and also run parallel and at right angles with the Miami and Erie Canal.

This Addition consists of twelve lots numbered on the plat in black ink 520 to 531 inclusive. All the lots have 66 feet front.

Those fronting on Third Street are 132 feet deep. Those West of Second Street numbered 520, 521, 522, & 523 are 133 ft. deep.

The west line of Second St. is produced north to the north line of lot 520, and the ground lying between said line produced and the Right-of way of the T. D. & B. R.R. is set apart for a street. Stones, from which to make future surveys are planted at all points marked "S".

Lots 472 to 483 and 496 to 499 inclusive numbered in red ink, are a part of H. P. Wagner's first addition and are herein plated to show the relative position of the lots in the present addition.

The accompanying Plat and above notes of H. P. Wagner's 2nd Addition to Delphos Ohio are correct as I verily believe.

W. B. Jones.  
 County Surveyor, V. W. Co.O.

Rec'd for Record April 14" 1882 at 7:30 A.M.  
 Recorded April 14" 1882.

Wm. Timberlake, Recorder, A.C.O.

I hereby Certify the foregoing Plat is correctly transcribed.

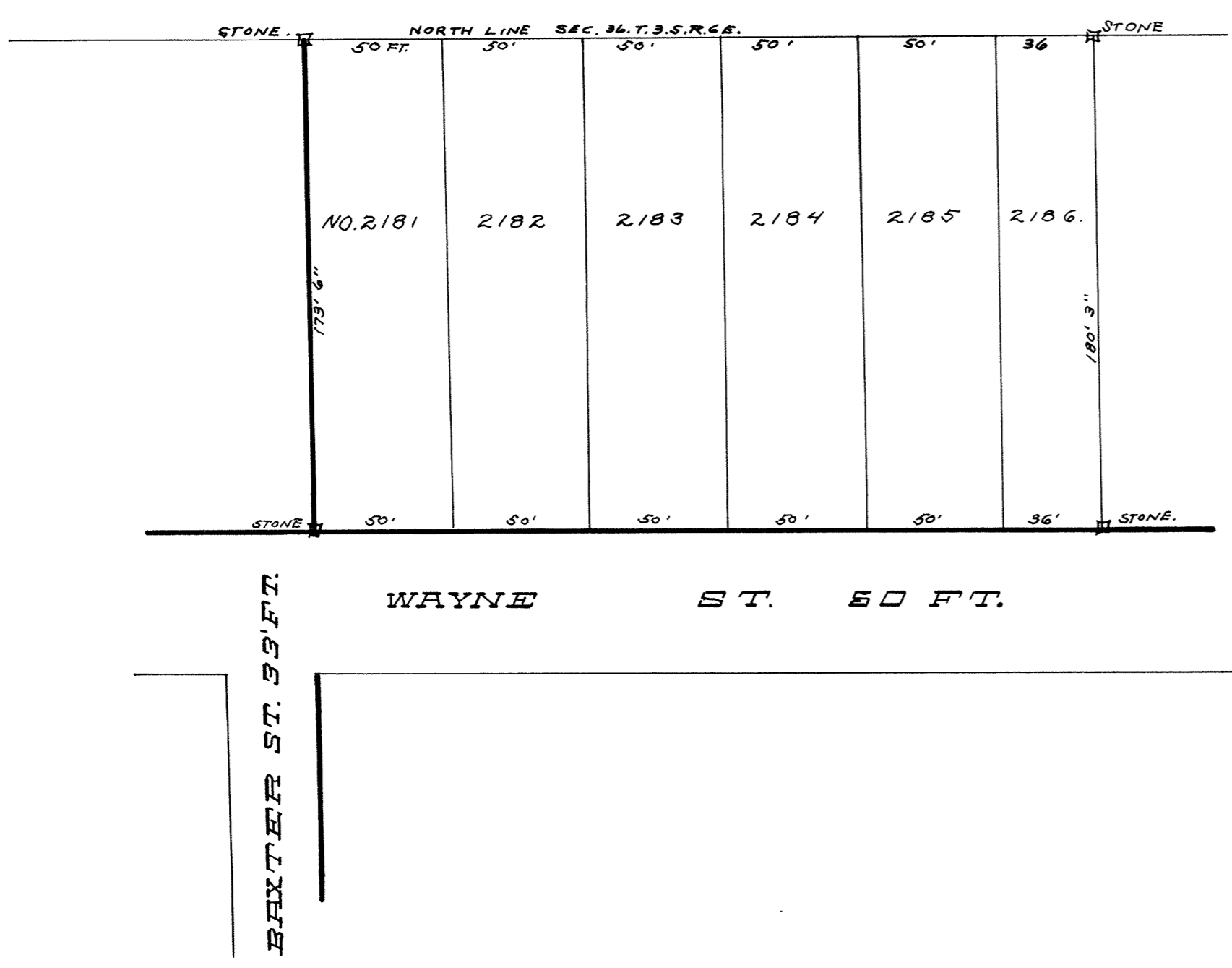
F. A. Stepleton  
 Recorder.

I hereby certify that the above plat is correctly transcribed this 10<sup>th</sup> day of August, 1971.

*Bernice Montague*  
 Allen County Recorder.

**WM. M. NELSON'S**  
**ADDITION**  
**TO**  
**LIMA, O.**

OR A SUBDIVISION OF THE NORTH PART OF OUTLOT NO. 27 IN  
BAXTER AND CHERRY'S  
ADDITION TO LIMA, O.



The foregoing plat is hereby executed as and for the purposes of an addition to the city of Lima Allen County, Ohio, to be known as Nelsons Addition to the said City. The number and size of lots, measurements, and monuments, are all marked on said plat, and are hereby adopted and dedicated by the undersigned, who is the owner of the real estate upon which said plat is laid: for the purpose above stated.

In Testimony whereof I have hereunto set my hand and seal this 20th day of March, 1882.

Witness: A. G. Stewart. Wm. Nelson. (Seal)  
James K. Nelson.

Before me a Notary Public in and said County, personally appeared Wm. M. Nelson, and acknowledged that he did sign and seal the foregoing instrument and that the same is his free act and deed.

In Testimony Whereof I have hereunto set my hand and Notarial seal this 20th day of March A. D. 1882.

Received for Record May 3rd 1882. A. G. Stewart. (Seal)  
Recorded May Fifth 1882. Notary Public.

Wm. Timberlake. Recorder.

I hereby Certify that the above Plat is correctly transcribed.

F. A. Stepleton  
Recorder.

I hereby certify that the above plat is correctly transcribed this 10<sup>th</sup> day of August, 1971.

*Bernice Montague*  
Allen County Recorder

This is to Certify that the within plat of Nelsons Addition was accepted by the City Council of Lima, Ohio, on the 1st day of May, A.D. 1882.

E. F. Davis,  
City Clerk.

Wm. Nelson's Subdivision occupies all that part of out lot No. 27 in Baxter and Cherry's Addition, which lies north of Wayne Street. The width of lots, position of Monuments are as marked on the plat. I hereby Certify that the foregoing plat of Nelson's Addition is correct as surveyed by me this 9th day of March 1882.

J. C. McCullough,  
Surveyor.

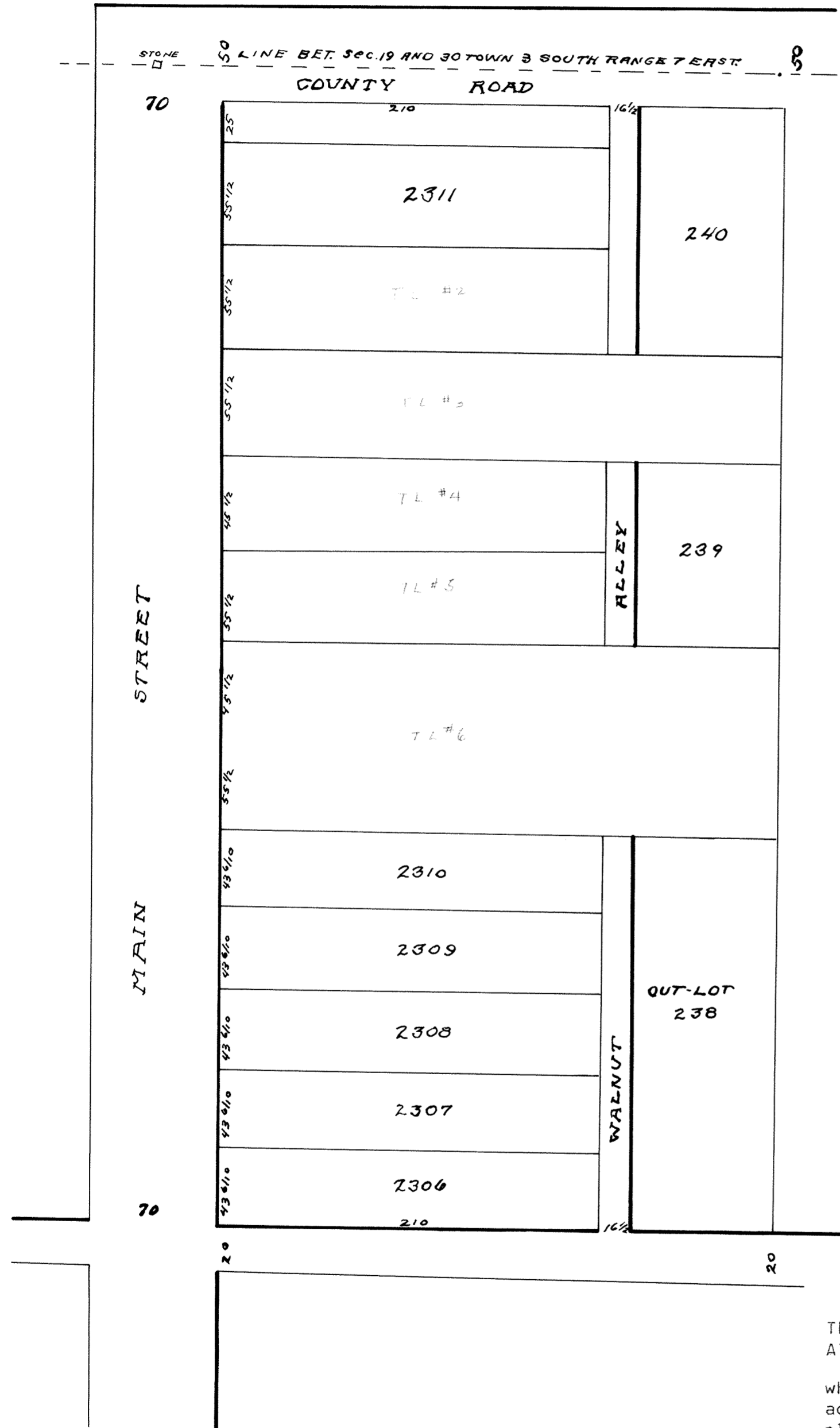
Office of City Civil Eng.  
City of Lima, O. Mch. 20, 1882

This is to Certify that the the streets laid Down in the foregoing plat conform with those laid down on the plat of the platting on file in this office.

John P. Haller,  
City Civil Engineer.

**WALKER AND HADSELL'S ADDITION TO LIMA, O.**

SCALE - 60 FT. TO AN INCH.



Walker and Hadsells Addition to the City of Lima Ohio is laid out on the east part of the N. 1/2 of N. W. 1/4 of the N. W. 1/4 of Sec. No. 30 T. 3 S. R. 7 E. of the first Meridian Ohio - The width of all streets are numbered on the plat also the length of all lines of lots are marked on the plat monuments are also designated on the plat from which to make future surveys.

Office of the City Civil Engineer of Lima Ohio May 15th 1882 This is to Certify that the streets laid down in the foregoing plat correspond with the streets laid down on the plat of the platting commission on file in this office.

John P. Haller.  
Civil Engineer.

This is to certify that the within plat was approved and accepted by the City Council of Lima, Allen County, Ohio on the 15th fifteenth day of May A. D. 1882.

E. F. Davis.  
City Clerk.

Received for Record May 20 1882.  
Recorded May 22, 1882  
Wm. Timberlake,  
Recorder.

I hereby Certify that the above plat is correctly transcribed

F. A. Stepleton  
Recorder.

I hereby certify that the above plat is correctly transcribed this 10th day of August, 1971.

*Bernice Montague*  
Allen County Recorder.

The State of Ohio, )  
Allen County, SS: ) Before me a Notary Public in and for said county personally came G. W. Walker and H. G. Hadsell who acknowledged the signing and sealing of this plat to be their voluntary act and deed and further state that they hereby accept the plat of the platting commission of the City of Lima in said county by the foregoing plat which is made in accordance therewith so far as it concerns their said property especially in the widening North Main Street and the extension of Walnut Alley and hereby dedicates to said city the streets and alleys as above indicated for public highways.

G. W. Walker (Seal)  
H. G. Hadsell (Seal)

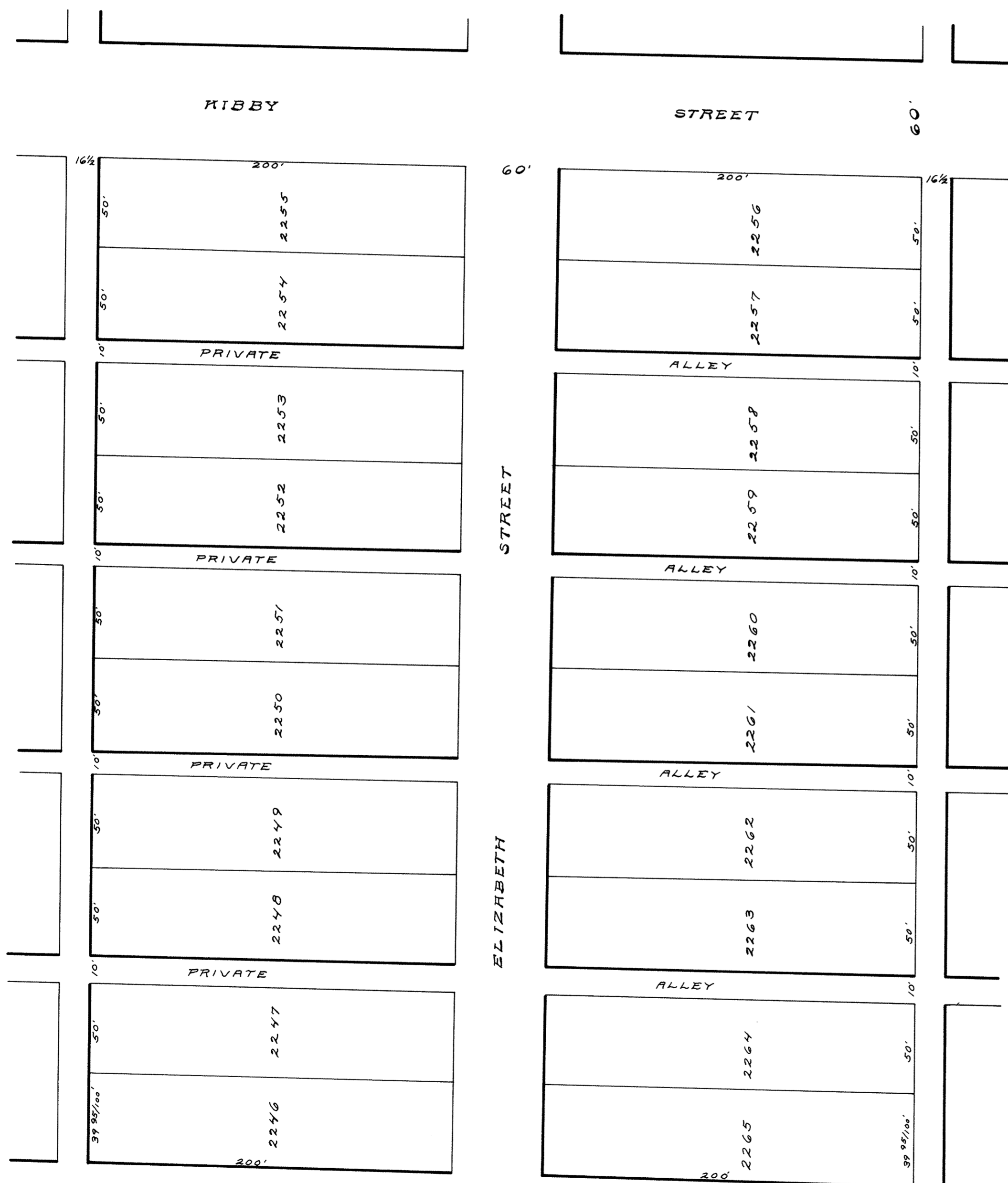
Signed, sealed and acknowledged in my presence by the said G. W. Walker & H. G. Hadsell this 15th day of May 1882.

Attest: T. D. Robb. and  
M. Morierty.

Theo. D. Robb, Notary Public A. Co. O. (Seal)

KIBBY'S SUBDIVISION  
 - OF OUT-LOTS NO'S. 232 AND 233 -  
 - IN -  
KIBBY'S ADD. OF OUTLOTS  
 - TO -  
LIMA, O.

SCALE - 1" = 50'



Kibby Subdivision is laid out on out lots Nos. 232 and 233 in Kibby's Addition of out lots to the City of Lima Allen County Ohio as shown on the recorded plat of said addition of out Lots in the records of Allen County, Ohio. The Streets shown are those laid down by the Platting Commission and accepted as streets in Kibbys addition of Out Lots. The width of streets and alleys and the size of each lot are marked on the plat.  
 I certify the above plat and description to be a correct representation of Kibbys sub-division Lima, O. May 13, 1882.

R. H. Gamble,  
Surveyor.

Office of City Civil Engineer for the City of Lima, Ohio.

May 13<sup>th</sup> A.O. 1882.

This is to Certify that the streets laid down in the foregoing plat conform with the streets laid down in the plat of the platting commission on file in this office.

John P. Haller,  
City Civil Engineer.

Know all men by these presents that I Harmon Kibby of the County of Allen and State of Ohio, do hereby give, grant, and dedicate only, to the public to be used for public highways purposes all lands described on the within plat as streets and alleys and acknowledge the same to be my free act and deed.

In Testimony Whereof I have hereunto set my hand and seal on this 17th day of May A. D. 1882.

Harmon Kibby. (Seal)

Witness: O. W. Smith.  
John Cunningham.

The State of Ohio,  
Allen County, SS:

Before me a Notary Public in and for said County, personally appeared the above named Harman Kibby, who acknowledged that he did sign and seal the foregoing instrument and that the same is his free act and deed.

In Testimony Whereof I have hereunto set my hand and official \_\_\_\_\_ this 17th day of May A. D. 1882.

(Seal) O. W. Smith,  
Notary Public, Allen County, Ohio.

Received for Record May 13<sup>th</sup> 1882.  
Recorded May 24<sup>th</sup> 1882.

Wm. Timberlake, Recorder.

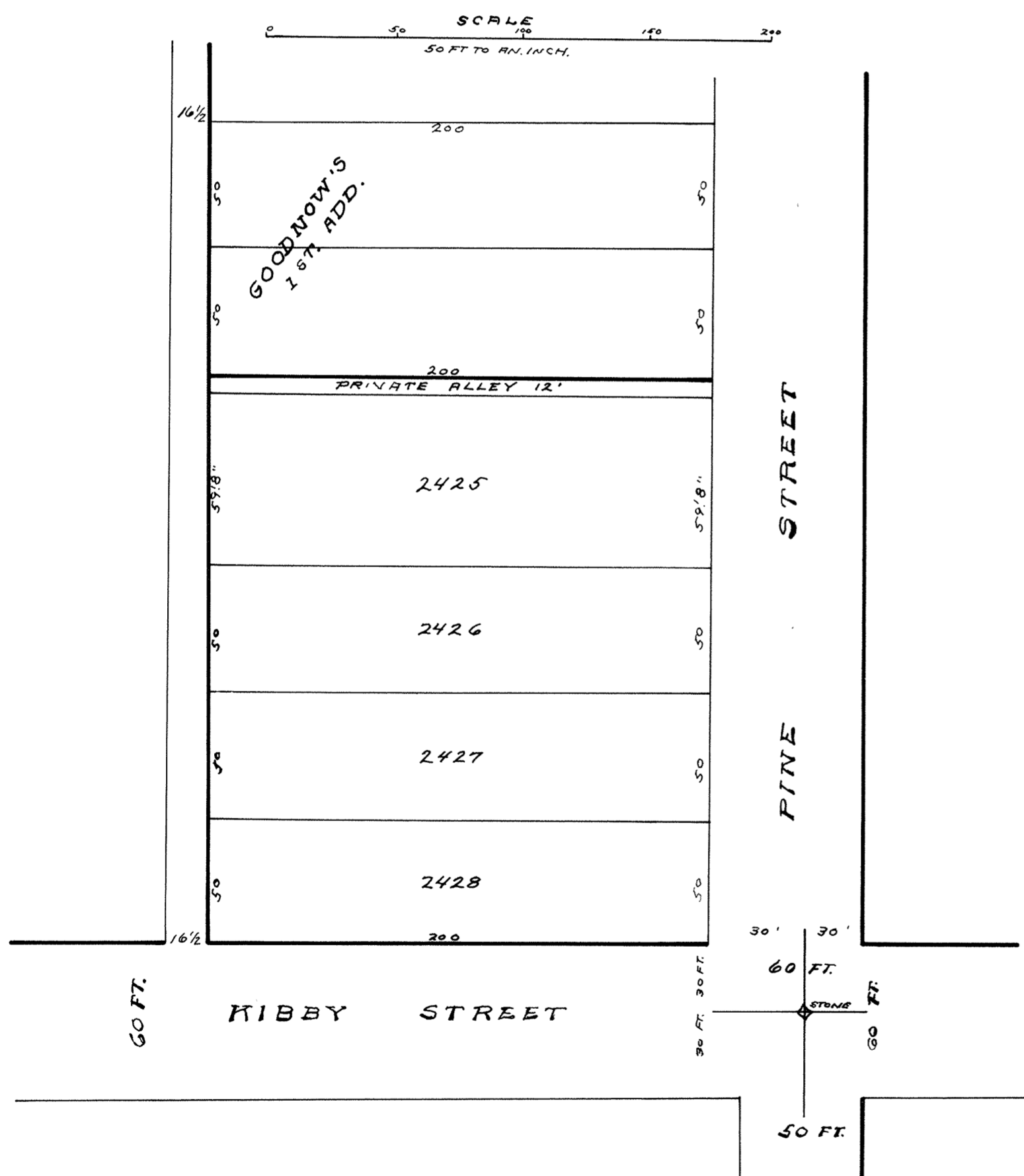
I hereby Certify that the foregoing Plat is correctly transcribed.

F. A. Stepleton  
Recorder.

I hereby certify that the above plat is correctly transcribed this 10<sup>th</sup> day of August, 1971.

*Bessie Montague*  
Allen County Recorder.

**GOODENOW'S  
SECOND ADDITION  
TO  
LIMA, O.**



Goodenow's Second Addition to the City of Lima, Ohio is laid out on the following described tract of land. Beginning at the South East corner of Lot No. \_\_\_\_\_ in Goodenow's 1st. Addition to the City of Lima, Ohio, thence running South on the west line of Pine Street to the North line of Kibby Street. Thence west on the North line of Kibby Street 216½ feet; Thence North parallel with Pine Street, to the South line of said Goodenow's 1st. Addition. Thence east on the South line of said Addition to the place of beginning. The length of all lines of lots and the width of all streets and alleys are marked on the monuments from which to make future surveys are also designated on the plat. I Certify the foregoing to be a correct plat and description of Goodenow's 2nd Addition to the City of Lima, Ohio, as Surveyed by my June A. D. 1882.

John P. Haller. Civil Engineer.

I, E. L. Goodenow, The owner in fee of the above described premises, do hereby acknowledge the above plat of the addition to the City of Lima, Ohio, of E. L. Goodenow as above platted by J. P. Haller said City Civil Engineer, July 10th 1882.

E. L. Goodenow. (Seal)

Witness:

John Collett.  
J. O. Stout.

The State of Ohio,  
Allen County, SS:

Before me the undersigned a Notary Public in and for said County personally came E. L. Goodenow, and acknowledged the signing and sealing of the foregoing Plat to be his free act and deed. Witness my hand and official \_\_\_\_\_ this 10th day of July A. D. 1882.

(Seal) John Collett, Notary Public.

Office of City Civil Engineer for the City of Lima, Ohio.

July 10th, 1882.

This is to Certify that the Streets laid down in the foregoing Plat conforms with the Streets laid down on the Plat of the Platting Commission, on file in this office.

John P. Haller, City Civil Engineer.

This is to Certify that the foregoing plat was accepted by the City Council of Lima Allen County, Ohio on the 10th day of July A. D. 1882.

E. F. Davis. City Clerk.

Received for Record July 14<sup>th</sup> 1882.  
Recorded July 15<sup>th</sup> 1882.

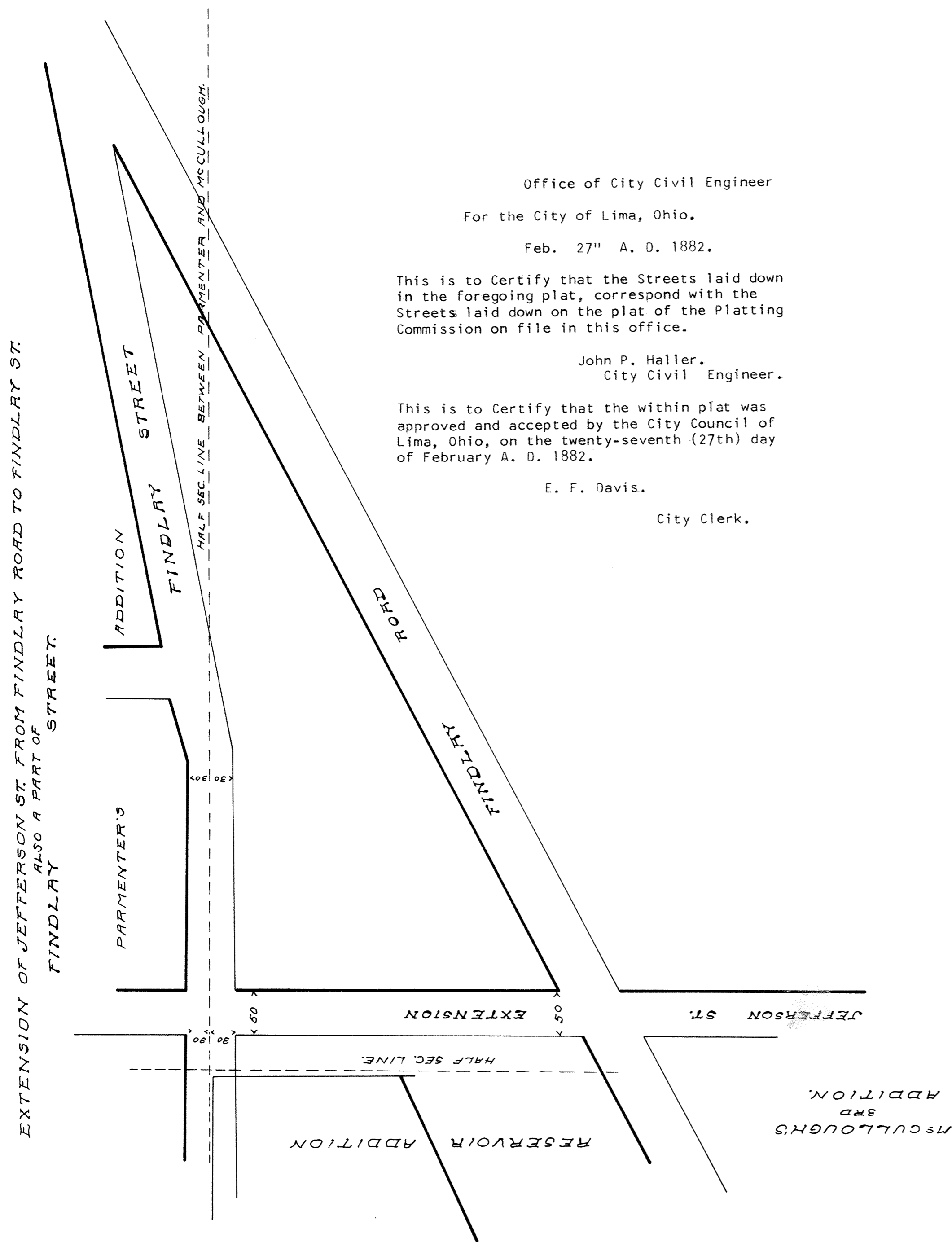
Wm. Timberlake, Recorder.

I hereby Certify that the foregoing Plat is correctly transcribed.

F. A. Stepleton  
Recorder.

I hereby certify that the above plat is correctly transcribed this 10<sup>th</sup> day of August, 1971.

*Bernice Montague*  
Allen County Recorder.



Office of City Civil Engineer  
For the City of Lima, Ohio.

Feb. 27<sup>th</sup> A. D. 1882.

This is to Certify that the Streets laid down in the foregoing plat, correspond with the Streets laid down on the plat of the Platting Commission on file in this office.

John P. Haller.  
City Civil Engineer.

This is to Certify that the within plat was approved and accepted by the City Council of Lima, Ohio, on the twenty-seventh (27th) day of February A. D. 1882.

E. F. Davis.  
City Clerk.

KNOW ALL MEN BY THESE PRESENTS: That we, Mathew H. McCullough and Sarah J. McCullough, his wife of the county of Allen, State of Ohio, do hereby dedicate the extension of Jefferson Street from the North side of the Findlay Road 50 feet wide to Findlay Street: And all that part of Findlay Street, lying South of the Half section line of Section thirty (30) of Township Three (3) South Range seven east in said County, Commencing at point where the south line of Findlay Street crosses said half section line and running thence west to the west line of said McCullough's land about fourteen (14) feet west of the half section line of said section, running north and south, All in the City of Lima, State of Ohio, to said City as is set forth on this Plat. And we further declare that it is hereby our intention to accept the plat of the territory of said City of Lima of the Platting Commission, of said City of Lima, State of Ohio, so far, as the same concerns our lots, lands and property in said City of Lima as aforesaid.

In Witness Whereof, We have hereunto set our hands & seals this 27th day of February A. D. 1882.

M. H. McCullough. (Seal)  
Sarah J. McCullough. (Seal)

Executed in presence of:

Lizzie Nahaley. ?  
Theo. D. Robb.

State of Ohio, Allen County, SS:

Personally appeared before the undersigned a Notary Public within and for the County aforesaid, the said Mathew H. McCullough & Sarah J. McCullough and acknowledged that they did sign and seal the foregoing Plat & Instrument & that the same is their free act & deed.

I further certify that I did examine the said Sarah J. McCullough wife of the said M. H. McCullough separate and apart from her said husband, and did then and there make known to her, the contents of the foregoing instrument & upon that examination she did declare that she did voluntarily sign, seal and acknowledge the same & that she is still satisfied therewith.

In Testimony Whereof I have hereunto set my hand and official seal this 27th day of February A. D. 1882.

Theo. D. Robb. Notary Public Allen Co. Ohio.

(Seal)

Rec'd. for Record Aug. 4th. 1882. Recorded Aug. 5<sup>th</sup> 1882.

Wm. Timberlake, Recorder, A.C.O.

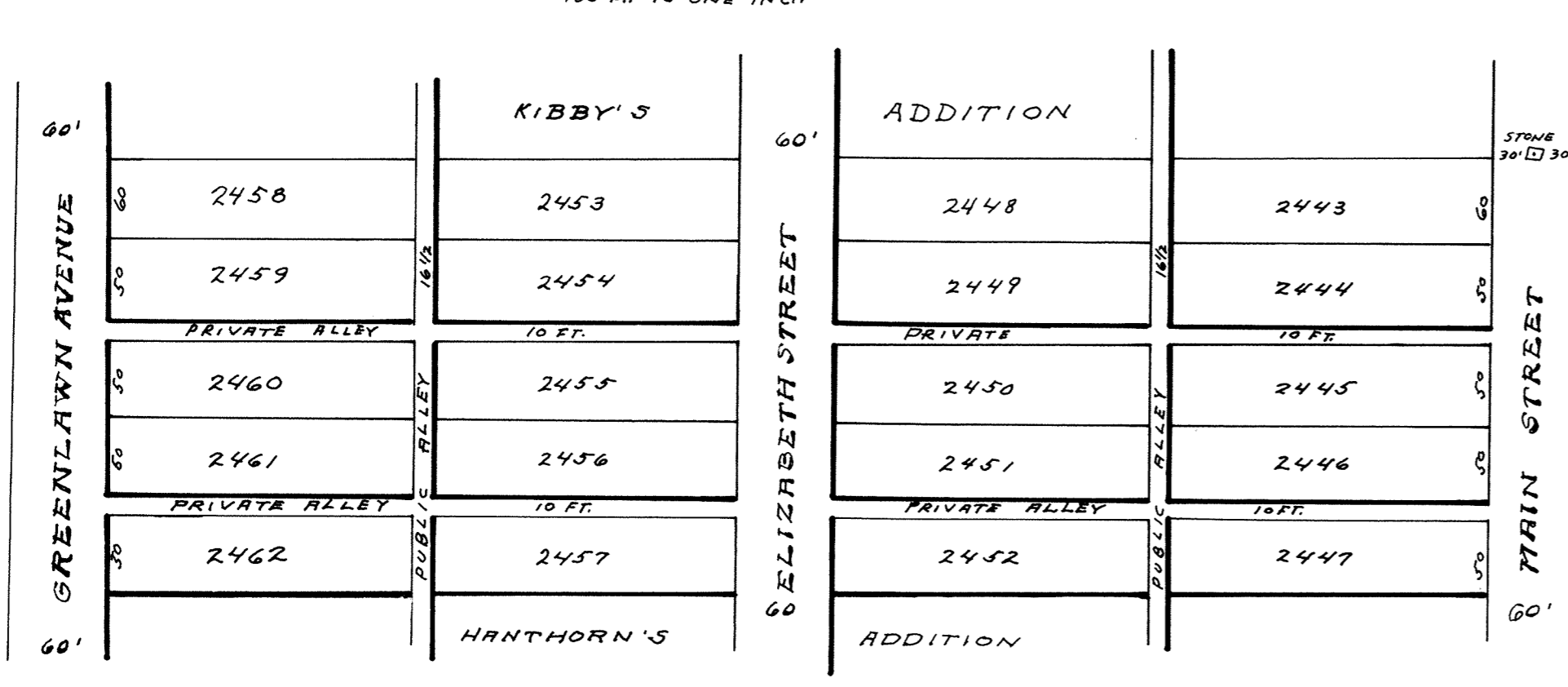
I hereby Certify that the foregoing Plat is correctly transcribed.

F. A. Stepleton  
Recorder.

I hereby certify that the above plat is correctly transcribed this 10<sup>th</sup> day of August, 1971.

*Bernice Montague*  
Allen County Recorder

— LAMBERTON'S —  
— ADDITION —  
— TO —  
LIMA  
— OHIO. —



exclusively of the adjoining lots.

In Testimony whereof I have hereunto set my hand and seal this 6th day of September 1882.

Robert Lamberton. (Seal)

State of Ohio,  
Allen County, SS:

Before me a Notary Public in and for said County personally appeared Robert Lamberton and acknowledged that he did sign and seal the foregoing instrument and that the same was his free act and deed. In Witness whereof I have hereunto set my hand and Notarial seal this 6th day of September 1882.

A. G. Stewart Notary Public,  
Allen County, Ohio.

(Seal)

Office of City Civil Engineer for the City of Lima, Ohio.

Sept. 6<sup>th</sup> 1882.

I hereby certify that the streets as laid out in the foregoing plat conform with those laid down on the plat of the Platting Commission on file in this office.

John P. Haller. City Civil Engineer.

This is to Certify that the within plat was accepted by the City Council of Lima, Ohio on the 18th day of September A. D. 1882.

E. F. Davis. City Clerk.

Received for Record Sept. 26th 1882.  
Recorded Sept. 27<sup>th</sup> 1882.

Wm. Timberlake, Recorder A. C. O.

I hereby Certify that the foregoing Plat is correctly transcribed.

F. A. Stepleton  
Recorder.

I hereby certify that the above plat is correctly transcribed this 10<sup>th</sup> day of August, 1971.

*Bernice Montague*  
Allen County Recorder

Lamberton's Addition to the City of Lima, Ohio is laid out on the following described tract of land- Beginning on the west line of Section No. Six in Township No. four (4) South of Range No. seven (7) east of the first Meridian Ohio, and at a point eight chains & 48 2/5 links south of a stone at the North west corner of said section. Thence east parallel with the North line of said section to a stone in the middle of Main Street: Thence south with the middle line of said Main Street four (4) chains and 24 1/5 links; Thence west parallel with the north line to the west line of said section, Thence North four chains (4) and 24 1/5 links to the place of beginning. Containing six acres. The width of all streets and alleys and the length of lines of all lots is marked on the plat. Monuments are also designated on the Plat from which to make future surveys.

I hereby Certify that the foregoing is a correct Plat and description of Lambertons Addition to the City of Lima, Ohio, as surveyed by me. August 10th A. D. 1882.

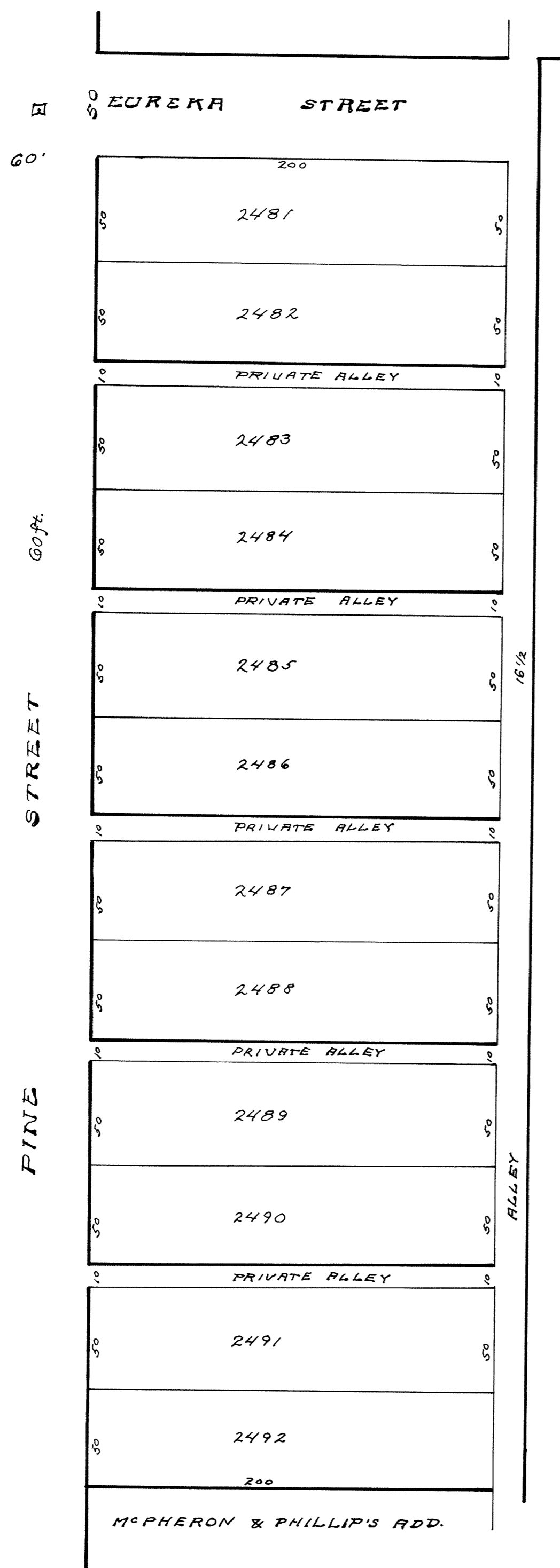
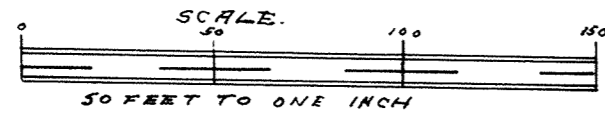
John P. Haller,  
Surveyor.

The foregoing Plat is hereby executed as and for the purposes of an addition to the said City of Lima, Ohio, and the measurement, monuments, streets and alleys as marked on said plat are hereby adopted and dedicated by the undersigned as the owner of the real estate upon which said Plat is laid, for the purpose above stated to be known as Lambertons Addition to the City of Lima, Ohio.

The Alleys marked private are not for the Public use but for the use



**T. K. JACOB'S  
THIRD ADDITION  
TO  
LIMA, OHIO.**



DESCRIPTION.

T. K. Jacob's 3rd Addition to the City of Lima, Ohio is laid out on the following described tract of land, Beginning at the South west corner of In Lot No. \_\_\_ in the City of Lima, Ohio, Thence east on the north line of Eureka Street 216½ feet; Thence South parallel with Pine Street 700 feet to the South line of said T. K. Jacob's land: Thence west on said line 200 feet, to the east line of Pine Street, Thence north, to the place of beginning, containing three & 47/100 Acres. The width of all streets and alleys are marked on the plat, also the size of all lots. Monuments are also designated on the plat from which to make future surveys.

I Certify that the foregoing is a correct Plat and description of T. K. Jacob's 3rd Addition to the City of Lima, Ohio, as surveyed by me this 20th day of November A. D. 1882.

John P. Haller, Civil Engineer.

To Whom It May Concern:

The lots in my Third Addition to Lima, Allen County, Ohio, as shown by this Plat and the Certificate of John P. Haller, Civil Engineer and E. T. Davis Clerk, are adopted by me, the alleys marked private, are for the benefit of adjoining lots and if vacated shall revert to me, the streets and alleys are dedicated to the public as therein shown. Witness my hand and seal this 13th day of December 1882.

Thomas K. Jacobs. (Seal)

The State of Ohio,  
Allen County, SS:

Personally appeared before me John F. Brotherton, a Notary Public of Allen County, Ohio, Thomas K. Jacobs, Sr. a person to me well known and who acknowledged the signing and sealing of the foregoing Plat for the use and purposes therein set forth and expressed. In Testimony whereof I have hereunto set my hand and seal this 13th day of December A. D. 1882.

(Seal) John F. Brotherton, Notary Public,  
Allen Co. Ohio.

This is to Certify that within plat was approved and accepted by the City Council of the City of Lima, State of Ohio on the Fourth day of December A. D. 1882.

E. F. Davis, City Clerk.

Received for Record Dec. 13th 1882.  
Recorded Dec. 14th 1882.

Wm. Timberlake, Recorder,  
Allen Co. Ohio.

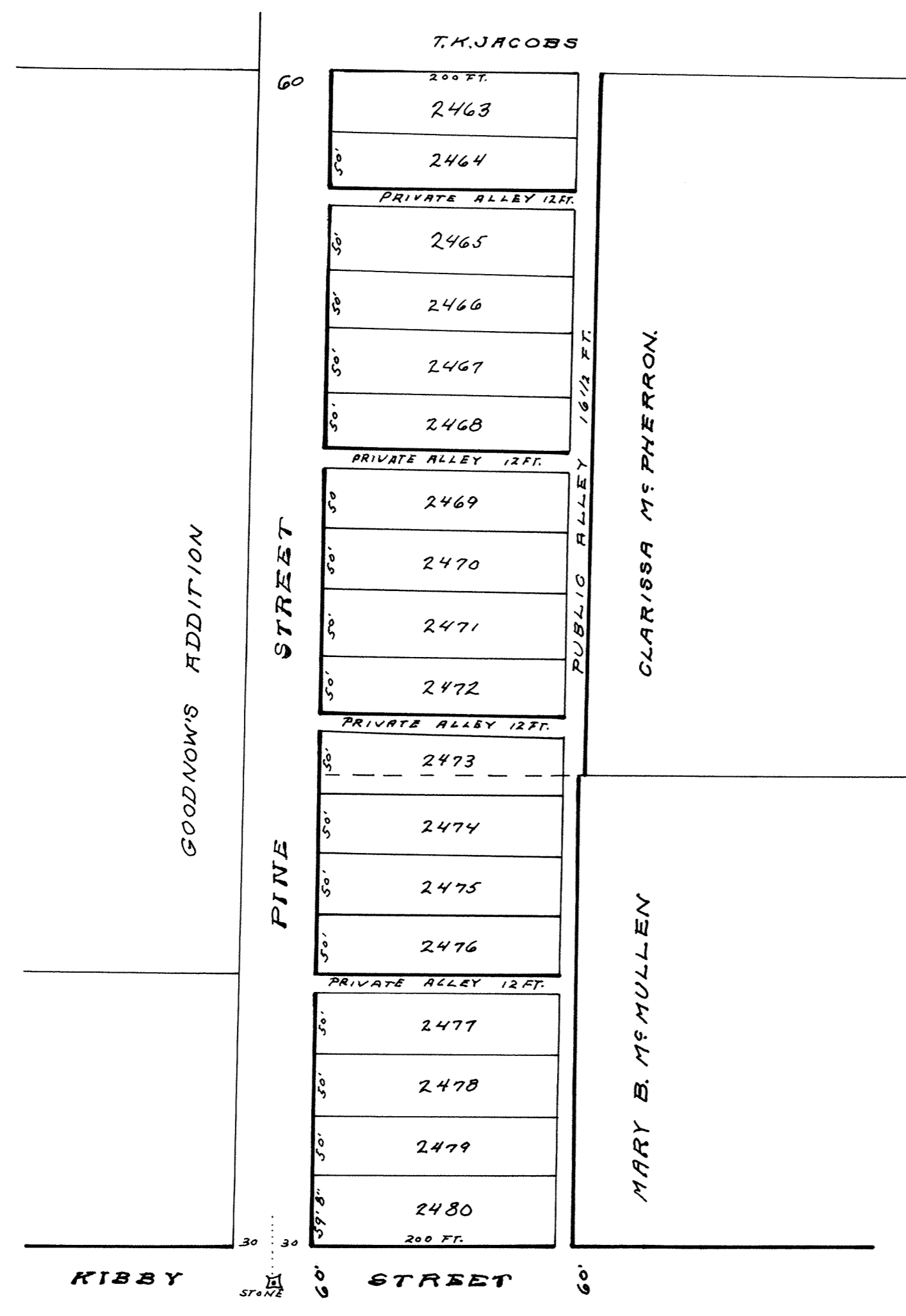
I hereby Certify that the foregoing Plat is correctly transcribed.

F. A. Stepleton  
Recorder.

I hereby certify that the above plat is correctly transcribed this 10<sup>th</sup> day of August, 1971.

*Bernice Montague*  
Allen County Recorder.

MCPHERRON AND PHILLIPS  
ADDITION  
TO  
LIMA  
OHIO



McPherron and Phillips Addition to the City of Lima, Ohio, laid out on the following described tract of land, Beginning at a point where the east line of Pine Street crosses the North line of Kibby Street in the City of Lima, Ohio- Thence North on the East line of Pine Street 959 feet to the line between Clarissa McPherron and T. K. Jacobs, Thence east on said line, Two hundred & sixteen & 1/2 feet, Thence south parallel with Pine Street to the North line of Mary B. McMullen, Thence west \_\_\_ feet to the east line of John A. Phillips Land, Thence south parallel with Pine Street \_\_\_ feet to the North line of Kibby Street, Thence west on the North line of said Kibby Street, Thence west two hundred and 16 1/2 feet to the place of beginning, Containing 2.08/100 acres. The width of all streets and alleys are marked on the plat. Monuments are also designated on the Plat from which to make future surveys.

I certify the foregoing to be a correct plat of McPherron and Phillips Addition to the City of Lima, Ohio, as surveyed by me. March 24th 1882.

John P. Haller, Surveyor.

The State of Ohio,  
Auglaize County, SS:

Before me a Notary Public in and for said County of Auglaize and State of Ohio, Personally came Clarissa McPherron and John H. Phillips owners of the real estate in the annexed plat and acknowledged the platting and dedication of the same to be their free act and deed.

Witnesses: Clarissa McPherron. (Seal)  
John H. Phillips. (Seal)

G. B. Bennett.  
Stephen Bennett.

In Witness Whereof, I have hereunto set my hand officially this 25th day of March A. D. 1882.

G. B. Bennet. N. P. (Seal)

Office of City Civil Engineer for the City of Lima, O.

March 27th 1882.

This is to Certify that the streets laid down in the foregoing Plat, conforms with those laid down in the Plat of the Platting Commission on file in this office.

John P. Haller, City Civil Engineer.

This is to Certify that the within plat was accepted by the City Council of the City of Lima State of Ohio on the Fourth day of December A. D. 1882.

E. F. Davis, City Clerk.

Received for Record Dec. 23rd, 1882.  
Recorded Dec. 26th, 1882.

Wm. Timberlake, Recorder.

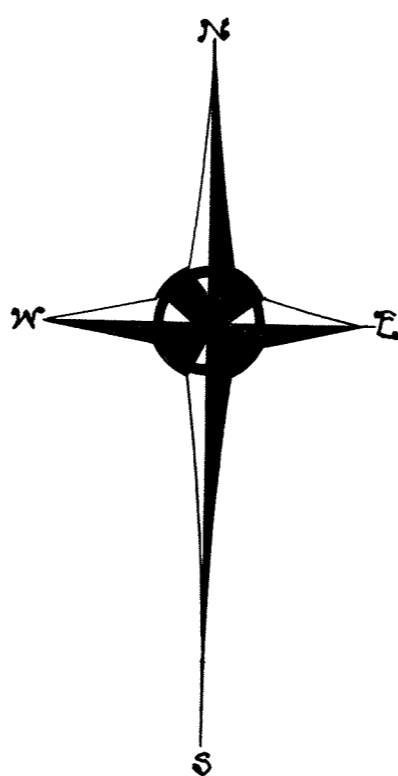

I hereby Certify that the foregoing Plat is correctly transcribed.

F. A. Stepleton  
Recorder.

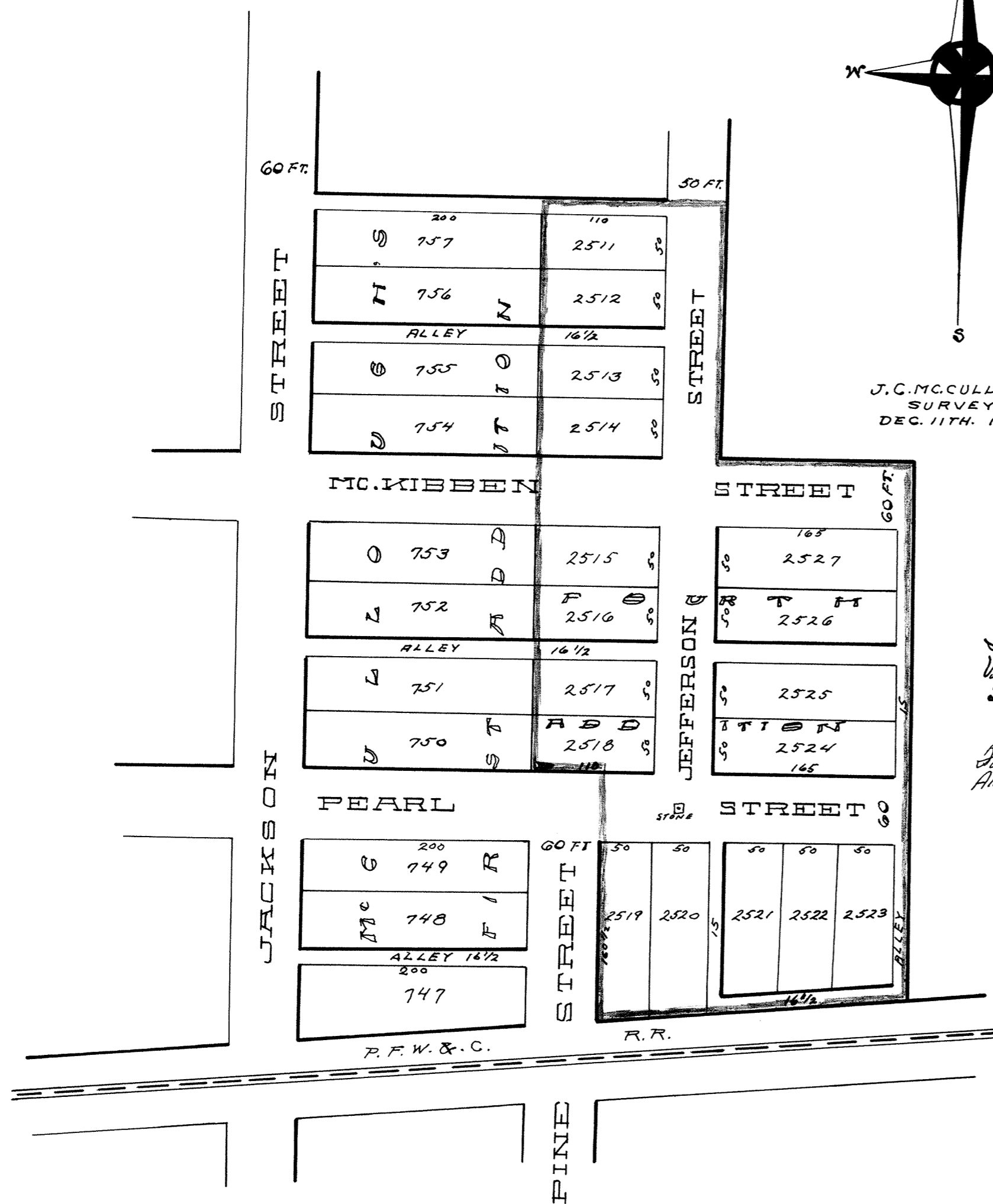
I hereby certify that the above plat is correctly transcribed this 10th day of August, 1971.

*Bernice Montague*  
Allen County Recorder

— M<sup>c</sup> CULLOUGH'S —  
 — FOURTH ADDITION —  
 — TO —  
**LIMA**  
 OHIO



J. C. McCULLOUGH  
 SURVEYOR  
 DEC. 11TH. 1882.



*In Ordinance # 191-76 To  
 Vacate alley between lots 2520-2521  
 See Deed Volume 585 pg 729  
 See Plat Book 14 pg 53  
 See Ordinance # 24-88 To Vacate Public Alley  
 Along Conrail # 2521-22-23 See Deed Vol 711 pg 901*

McCullough's Fourth Addition is located at the North East corner of the intersection of Pine Street and P.F. W & C. Rail Road in Lima, Ohio.  
 The out lines of the addition are marked by red lines on the plat. The width of each Street and alley and the length and width of each lot is marked on the Plat.  
 I also certify the above Plat to be correct.

J. C. McCullough, Surveyor.  
 Dec. 11th, 1882.

We hereby acknowledge the above plat as our act and deed. Witness our hands and seals this 16th day of December A. D. 1882.

Mathew H. McCullough (Seal) Executed in presence of:  
 Sarah J. McCullough (Seal)  
 James Mackenzie.  
 James Leach.

State of Ohio,  
 Allen County, SS:

Personally appeared before the undersigned, a Notary Public within and for said County, Mathew H. McCullough and Sarah Jane McCullough owners of the above described property, who severally acknowledged the signing and sealing of the foregoing instrument to be their voluntary act and deed for the uses and purposes therein declared. And the said Sarah Jane McCullough being at the same time examined by me separate and apart from her husband, and the contents of said instrument made known to her by me, she then declared that she did voluntarily sign, seal and acknowledge the same and that she is still satisfied therewith.

Witness my hand and seal officially this 16th day of December A. D. 1882.

James Mackenzie.  
 (SEAL) Notary Public.

This is to Certify that the within plat was approved and accepted by the City Council of the City of Lima Ohio, on the 19th day of February A. D. 1883.

E. F. Davis. City Clerk.

Received for Record February 20th 1883.  
 Recorded February 22nd, 1883.

Wm. Timberlake, Recorder.

I hereby Certify that the foregoing Plat is correctly transcribed.

F. A. Stepleton  
 Recorder.

I hereby certify that the above plat is correctly transcribed this 10<sup>th</sup> day of August, 1971.

*Bernice Montague*  
 Allen County Recorder

For Ordinance # 135-04 Vacating Portion of W. High St +  
N. Collett St + a portion of Cherry Alley, See Deed Vol 929 Pg 126  
- Plat Book 26 Pg 20

— PLAN OF —  
— FRANK E MEAD'S —  
— SUBDIVISION OF OUT-LOT —  
— IN —  
— BLACKBURN'S ADDITION —  
— TO THE CITY OF —  
— L I M A, O. —

THERE IS A ROUND IRON PIN 10 INCHES LONG AT EACH  
CORNER OF EACH LOT.

SURVEYED BY ROBT. H. GAMBLE CIVIL ENGINEER, LIMA, O.  
MARCH 1883.

For Ord #235-74 to vacate  
alley adj. to lot 2547  
See Deed Vol. #558 Pg #202  
and Plat Book #13 Pg #119.

Frank E. Mead's Sub-Division embraces Out Lot No. 224 in Blackburn's Addition, and is bounded and described as follows: Beginning at the S. W. Cor. of High and Collett Sts. Thence South on the west line of Collett St. 208 ft. to the North line of a public alley, Thence west on north line of said alley 320 ft. to the east line of a 10 ft. alley on the west line of Blackburn's addition, Thence north 208 ft. to the south line of High St., Thence East on the south line of High Street, 320 ft. to the place of beginning, embracing six lots each 45 ft. wide and one Lot 50 ft. wide all fronting on the south line of High St. & running south 208 ft. to the alley.

I certify the above to be a true plat and description of Frank E. Mead's Subdivision.  
Lima, O. Mch. 21<sup>st</sup> 1883. R. H. Gamble, Surveyor.

The Subdivision indicated by the within plat and description, embraces no streets or alleys, other than those which were laid out and properly dedicated in Blackburn's Addition to the City of Lima, O. Therefore - Know All Men by these Presents, That I, Frank E. Mead, proprietor of the within subdivision - hereby give, grant, and dedicate (so far as it may be my duty so to do) to the public, - for public highway purposes, all lands designated on the Plat as streets and alleys and acknowledge the same to be my free act and deed.

In Testimony Whereof, I have hereunto set my hand and seal this 24th day of March 1883.

State of Ohio, County of Allen, SS: Frank E. Meade. (Seal)

Before me, a Notary Public in and for said County, personally appeared the above named Frank E. Meade who acknowledged that he did sign and seal the foregoing instrument, and that the same is his free act and deed.

In testimony whereof, I have hereunto set my hand and notarial seal this 24th day of March 1883.

(Seal) James B. Townsend. Notary Public.

This is to Certify that the foregoing plat was approved and accepted by the City Council of the City of Lima, Ohio on the 28th day of March, A.D. 1883.

E. F. Jarvis, City Clerk.

Received for Record March 30th, 1883.

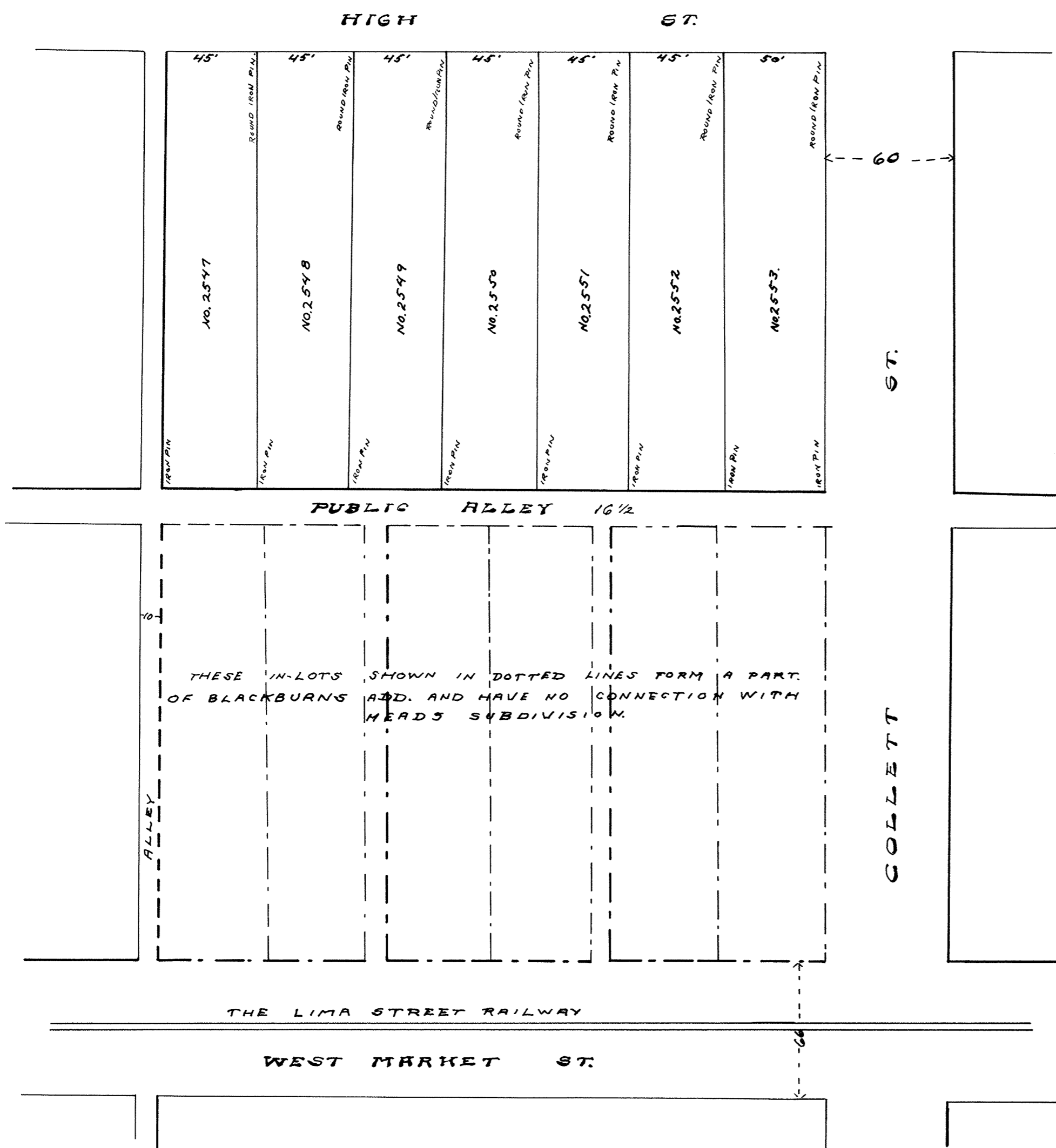
Recorded Apr. 9<sup>th</sup> 1883. Wm. Timberlake, Recorder.

I hereby Certify that the foregoing Plat is correctly transcribed.

F. A. Stepleton Recorder.

I hereby certify that the above plat is correctly transcribed this 10<sup>th</sup> day of August, 1971.

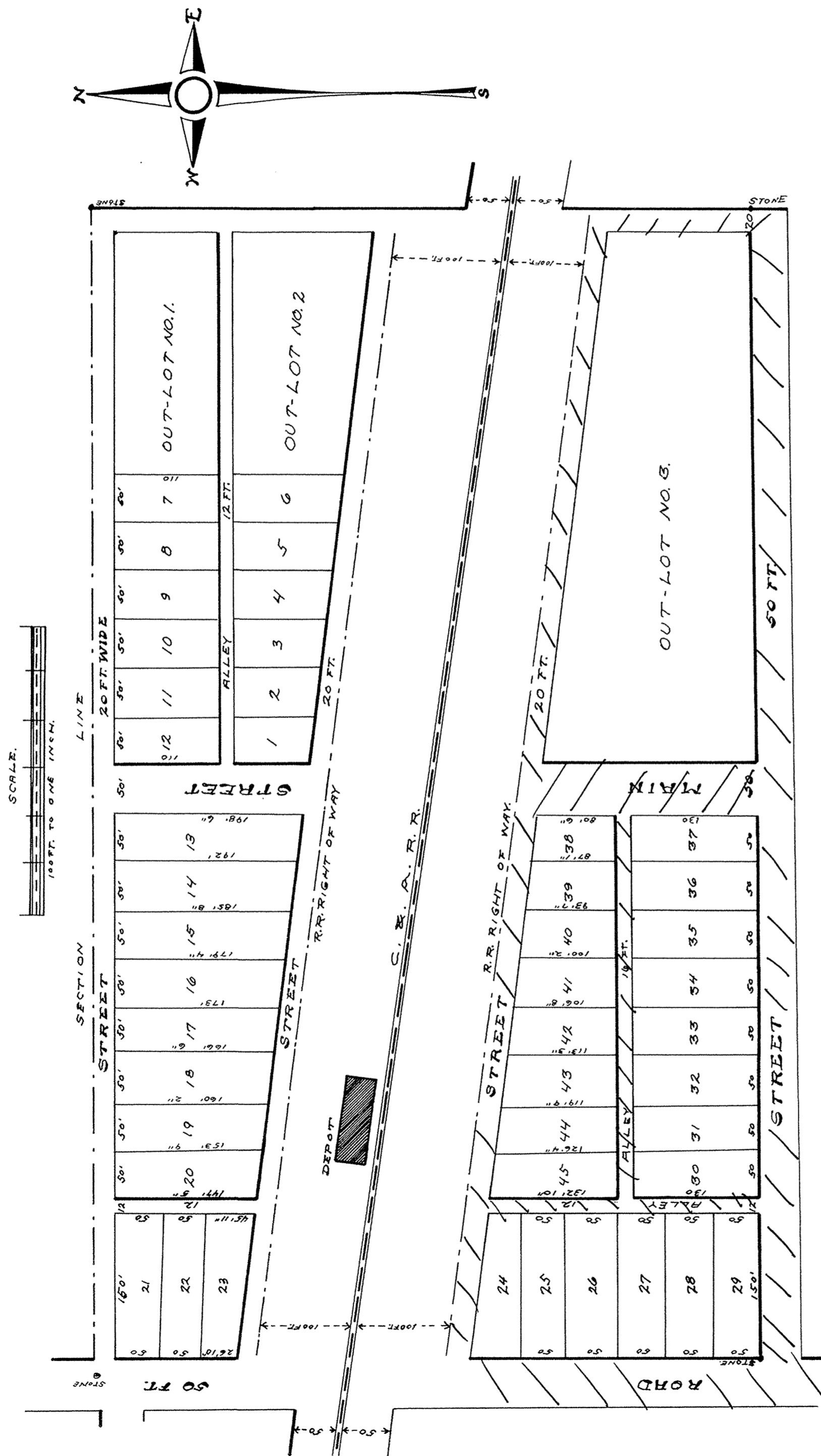
*Bernice Montague*  
Allen County Recorder.



MAP OF  
**WEST MINSTER STATION**  
 ALLEN COUNTY OHIO

MARCH 22<sup>ND</sup> 1883.

J. C. McCULLOUGH SURVEYOR



DESCRIPTION.

The Town of west Minster Station is located and bounded as follows: Beginning at a stone at the North West corner of Section seven (7) Township four (4) south:- Range eight (8) east. Thence east along the north line of said section twelve hundred and nine feet to a stone, Thence south parallel with the west line of said section six hundred and eighty seven (687) feet to a stone, Thence west parallel with the north line of said section, twelve hundred and nine (1209) feet to the west line of said section, Thence north to the place of beginning.

The size of the lots, width of streets and alleys and position of monuments are all marked on the Plat.

I Certify the above to be a correct plat and description of the Town of West Minster Station in Allen County, Ohio, as surveyed by me March 22nd 1883.

J. C. McCullough. Surveyor.

John C. Manahan, a resident of Allen County, Ohio, wishing to lay out a Village in Allen County, Ohio, to be known and called west Minster Station in Allen County, Ohio, have caused the same to be surveyed and platted as shown on this Plat and which I acknowledge and adopt. The Streets and alleys therein set forth are dedicated to the public use.

Witness my hand this 23rd day of April A. D. 1883.

Witnesses: John F. Brotherton, John C. Manahan. (Seal)  
 V. H. Houtzer.

The State of Ohio,  
 Allen County, SS:

Before me a Notary Public in and for said County, personally appeared John C. Manahan a person to me well known, and acknowledged that he did sign and seal the foregoing plat of West Minster Station in Allen County, Ohio, for the use and purposes therein expressed and set forth.

In Testimony whereof, I hereunto set my hand and seal this 23rd day of April A. D. 1883.

(Seal) John F. Brotherton,  
 Notary Public,  
 Allen County, Ohio.

Received for Record April 4th, 1883.  
 Recorded Apr. 9<sup>th</sup> 1883.

Wm. Timberlake. Recorder.

I hereby Certify that the foregoing Plat is correctly transcribed.

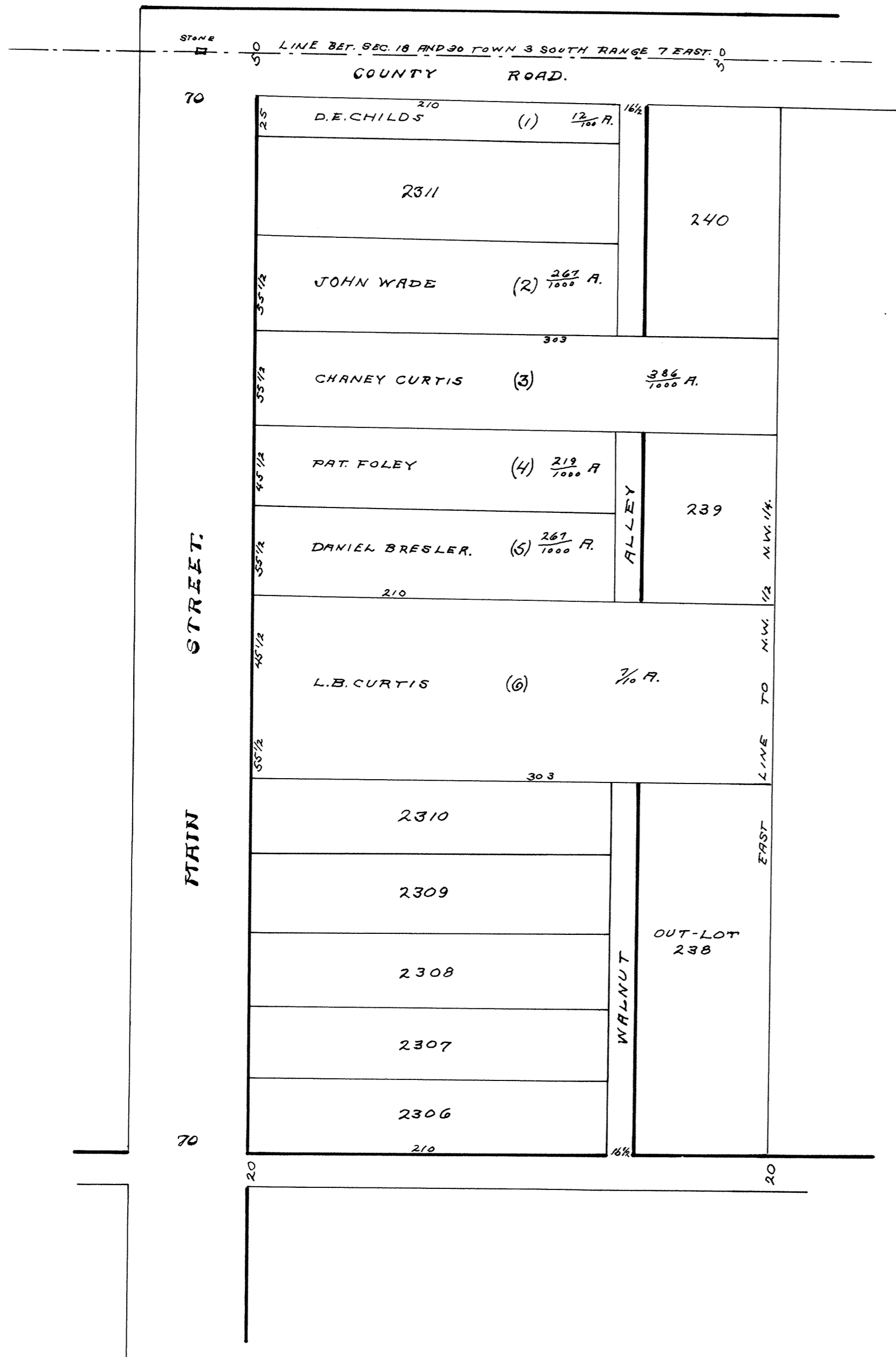
F. A. Stepleton  
 Recorder.

I hereby certify that the above plat is correctly transcribed this 10<sup>th</sup> day of August, 1971.

*Bernice Montague*  
 Allen County Recorder.

For Resolution to Vacate Alleys + Streets in Westminster Subd  
 See Recd Vol 956 Pg 103

THIS PLAT IS MADE FOR TAX PURPOSES  
BY ORDER OF  
"COUNTY AUDITOR"



Lots 1, 2, 3, 4 5, & 6 for which this plat is made to show are laid out on the North part of the E.  $\frac{1}{2}$  of N. W.  $\frac{1}{4}$  of the N. W.  $\frac{1}{4}$  section No. 30 T. 3 S. R. 7 E. in the City of Lima, Allen County, O.

The length of lines, width of streets and alleys are marked on plat.

John Keeth.

Surveyor Allen Co. O.

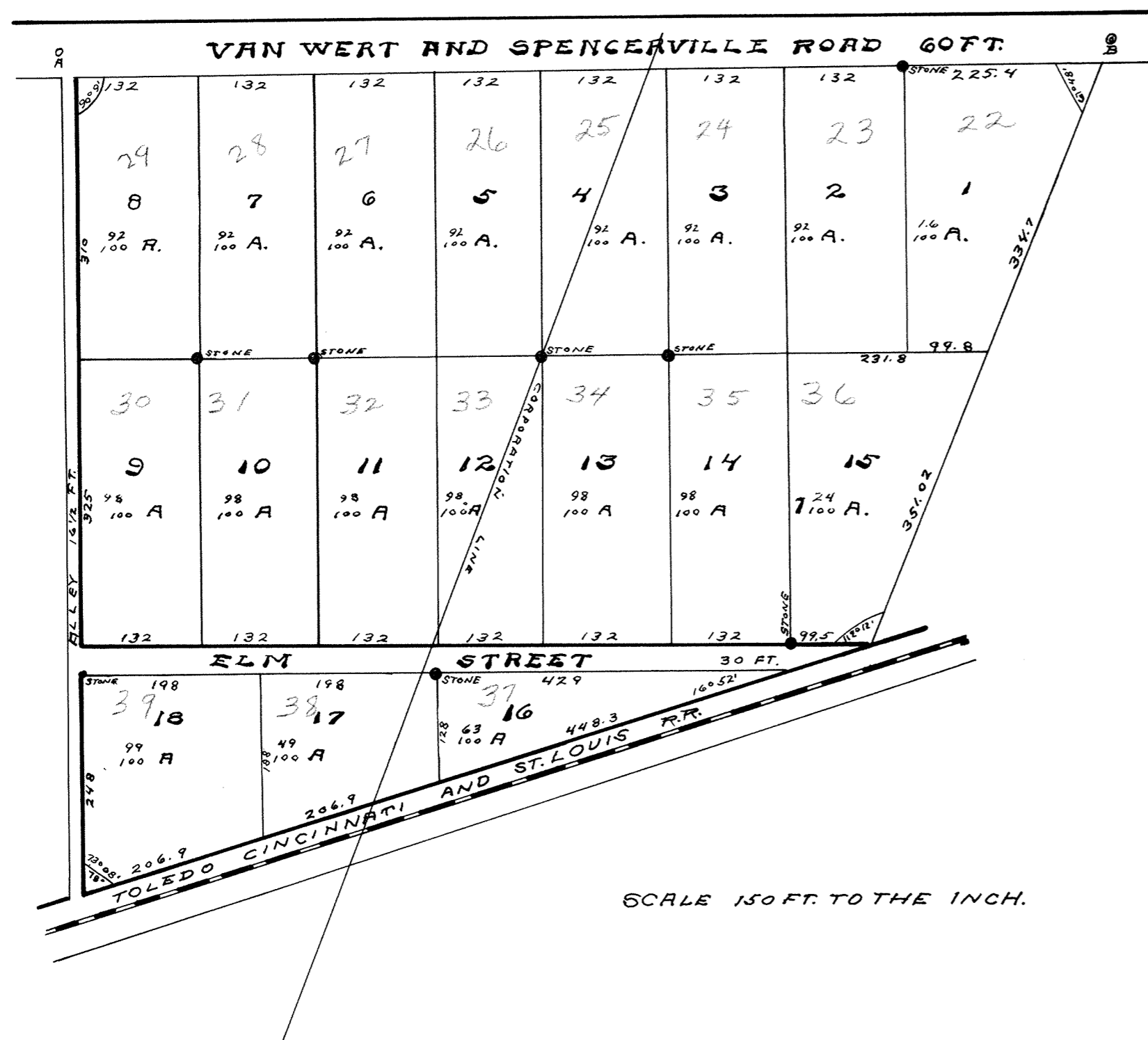
I hereby Certify that the foregoing Plat is correctly transcribed.

F. A. Stepleton  
 Recorder.

I hereby certify that the above plat is correctly transcribed this 10<sup>th</sup> day of August, 1971.

*Bernice Montague*  
 Allen County Recorder

— H M HILL'S —  
 — ADDITION OF OUT-LOTS TO THE TOWN OF —  
 — SPENCERVILLE —  
 OHIO.



The above is a correct plat of A. M. Hill's addition of Out Lots to the town of Spencerville, Allen County, Ohio. It is laid out on the north west corner of section twelve (12) town four (4) South, of Range four (4) east, first principal meridian Ohio and contains eighteen lots, two streets and one alley. The width of the streets and alley and the length of the lines of the lots, and their contents in acres, are also correctly represented on the accompanying plat. Stones from which to make future surveys from, are planted at the corner of each lot as follows: One at the north west corner of lot number one (1), One at the north west corner of lot number fourteen (14), One at the northwest corner of lot number thirteen (13), One at the North-west corner of lot number eleven (11), one at the north west corner of lot number ten (10) One at the south-west corner of lot number fifteen (15), One at the North-west corner of lot number sixteen (16) and one at the north-west corner of lot number eighteen (18). Declination of Magnetic needle 1° 22' east. I hereby Certify that the foregoing Plat and description of the above named addition, to the Town of Spencerville, Ohio, is correct as surveyed by me, March 28th 1882.

James W. Rimer. Surveyor.

Van Wert, O.  
 April 3rd, 1882.

I do hereby acknowledge the signing and sealing of the above certificate to be my voluntary act and deed for the uses and purposes therein mentioned.

H. M. Hill. (Seal)

State of Ohio,  
 Allen County, SS:

Before me, a Notary Public in and for said County, on this the 18th day of April A. D. 1883, personally came the above named H. M. Hill, proprietor of the above addition of Out Lots to the Town of Spencerville Allen County, Ohio, and acknowledged the signing and sealing of the above plat and description and the appropriation of lands for streets and alley as above set forth to be his voluntary act for the use and purposes therein expressed.

(Seal) J. N. Bailey, Notary Public.

Received for Record April 18<sup>th</sup> 1883. Recorded April 23rd, 1883.

Wm. Timberlake, Recorder.

I hereby Certify that the foregoing Plat is correctly transcribed.

F. A. Stepleton  
 Recorder.

I hereby certify that the above plat is correctly transcribed this 10<sup>th</sup> day of August, 1971.

*Bernice Montague*  
 Allen County Recorder.

HERMAN RICKER'S  
SUBDIVISION OF  
OUT-LOT NO. 9  
DELPHOS  
OHIO,

DESCRIPTION

Herman Ricker's Addition to Delphos is simply a subdivision of Outlot No. 9 and consists of eight inlots, each sixty six by one hundred and thirty-two feet as shown on the plat. The alleys are sixteen and one half ft. wide and streets are each eighty feet wide. Monuments are placed at points as marked on the plat.

I Certify the above to be a correct plat and description of Herman Ricker's Sub-Division of Out Lot No.9 in Delphos, Allen County, Ohio, as surveyed by me April 30th 1883.

J. C. McCullough,  
Surveyor.

State of Ohio,  
Van Wert County, SS:

Before me, a Notary Public in and for said County personally appeared Herman Ricker and acknowledged that he did sign and seal this instrument and that the same is his free act and deed and that he dedicates the Alleys in the above subdivision to the use of the public of his own free will and accord.

Herman Ricker.

In Testimony Whereof I have hereunto set my hand and official seal this 3rd day of May A. D. 1883.

B. J. Brotherton,  
Notary Public,  
Van Wert Co. O.

(Seal)

I, O. J. Ostendorf, Clerk of the Village of Delphos, Allen and Van Wert Counties, Ohio, hereby certify that the plat known as Herman Ricker's Sub-Division of Out -Lot No. 9 was duly accepted according to law- by the Council of the Village of Delphos, O.

O. J. Ostendorf,  
Clerk.

Received for Record June 27th 1883, Recorded June 29th 1883.

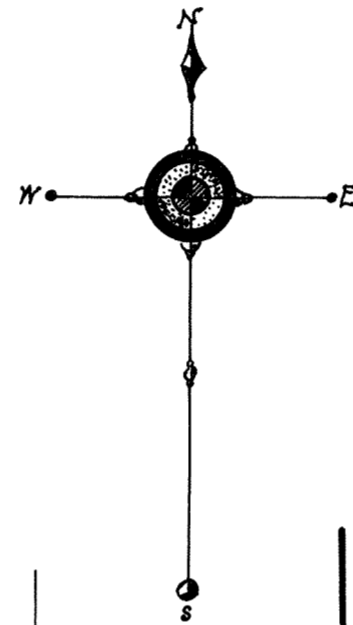
Wm. Timberlake,  
Recorder.

I hereby Certify that the foregoing Plat is correctly transcribed.

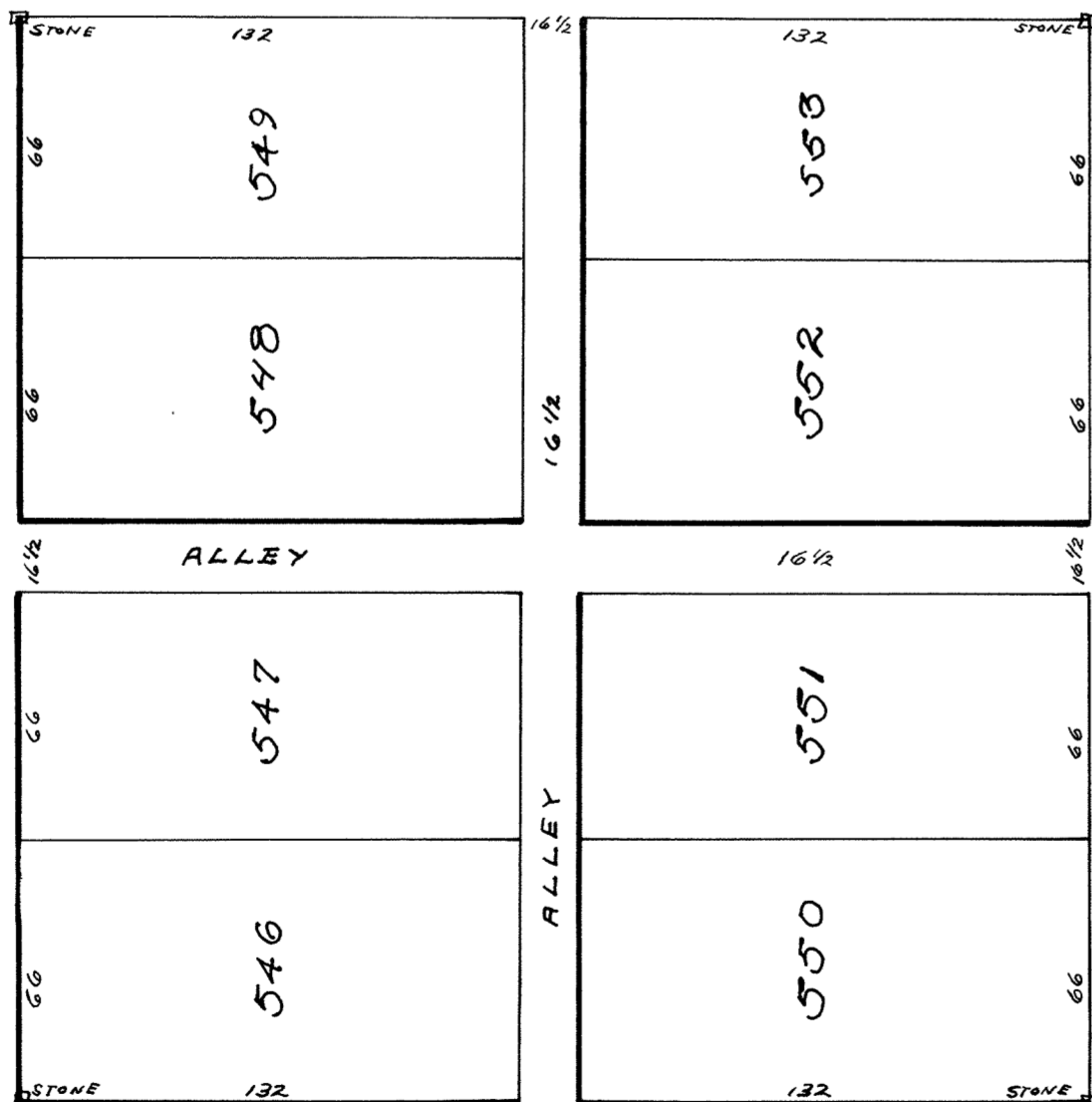
F. A. Stepleton  
Recorder.

I hereby certify that the above plat is correctly transcribed this 10<sup>th</sup> day of August, 1971.

*Bernice Montague*  
Allen County Recorder.



FRANKLIN STREET





**PARTIAL-REVISION OF THE VILLAGE PLAT.**

PARTIAL REVISION OF CERTAIN PLATS OF INLOTS AND OUT-LOTS OF THE VILLAGE OF DELPHOS ALLEN COUNTY OHIO CONSISTING OF WROCKLAGES ADDITIONS AND WAGNER'S SECOND ADDITION AS MADE JUNE 28 1883 BY W.D. POLING AUDITOR WM. TIMBERLAKE RECORDER AND O.J. OSTENDORF CLERK.

ORIGINAL NO.	REVISED NO.	ADDITION.
512	522	WROCKLAGE
513	523	
514	524	
515	525	
512	526	EVANS AND EVANS
513	527	
514	528	
515	529	
516	530	
517	531	
518	532	
519	533	
520	534	WAGNER'S SECOND
521	535	
522	536	
523	537	
524	538	
525	539	
526	540	
527	541	
CONTINUED		
528	542	
529	543	
530	544	
531	545	

**DATES OF RECORD OF THE ABOVE PLATS**

DATE	YEAR	NAME OF ADDITION	BOOK	PAGE
NOV. 28	1878	WROCKLAGES ADDN	3	26
MARCH 14	1882	EVENS & EVENS "	2	238
APRIL 14	1882	WAGNER'S SECOND "	2	240

**OUT LOTS**

ORIGINAL NO.	REVISED NO.	ADDITION
38	43	WROCKLAGE
39	47.	

**CERTIFICATE.**

WE, THE UNDERSIGNED BOARD OF REVISION BEING DULY EMPOWERED BY LAW AND A REQUEST OF THE VILLAGE COUNCIL HEREBY CERTIFY THAT THE ABOVE IS A CORRECT SCHEDULE OF THE PARTIAL REVISION OF THE TOWN PLAT OF DELPHOS ALLEN COUNTY OHIO AND AS IS NOW SHOWN BY THE RECORDS OF ALLEN COUNTY OHIO. ALL CONVEYANCES OF THE ABOVE LOTS AND OUT LOTS MUST BE MADE BY USING THE NEW NUMBER.  
 LIMA, OHIO JUNE 28<sup>th</sup> 1883  
 RECEIVED FOR RECORD JULY 9<sup>th</sup> 1883  
 RECORDED JULY 9<sup>th</sup> 1883

W.D. POLING AUDITOR  
 WM. TIMBERLAKE RECORDER  
 O.J. OSTENDORF CLERK

I HEREBY CERTIFY THAT THE ABOVE IS CORRECTLY TRANSCRIBED.

RECORDER.

I hereby Certify that the foregoing Plat is correctly transcribed.

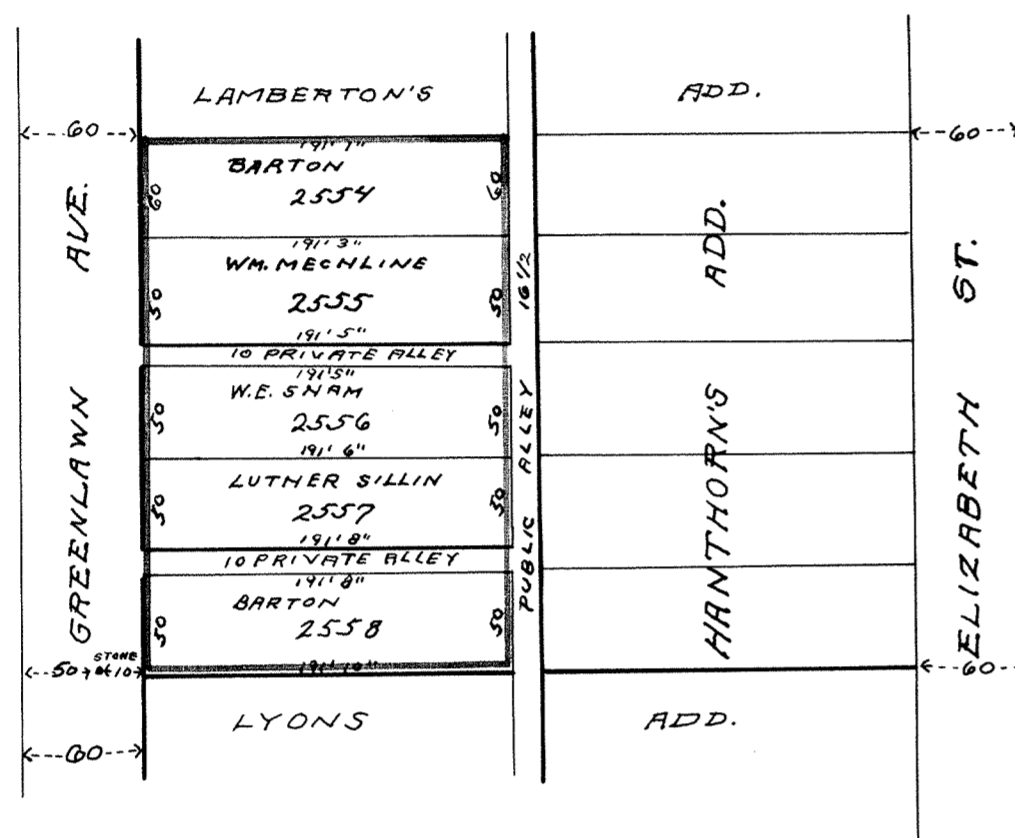
F. A. Stepleton  
 Recorder.

I hereby certify that the above plat is correctly transcribed this 10<sup>th</sup> day of August, 1971.

*Bernice Montague*  
 Allen County Recorder

BARTON'S  
ADDITION  
TO  
LIMA  
OHIO

SCALE 100 FT. TO ONE INCH.



Barton's Addition to the City of Lima, Ohio is laid out in the following described tract of Land Beginning at a point on the west line of the North west quarter of Section No.6, T. 4 S. of R. 7 E. of first meridian Ohio, Twelve chains and seventy two & 75 links South of the North West corner of said Section thence east parallel with the north line of said section to the west line of Alley in Hanthorn's Addition to the City of Lima, Ohio, thence South on the west line of said Alley, two hundred and eighty (280) feet to the north line of Lyon's Addition to Lima, thence West on the North line of Lyon's Addition to the west line of said section Thence North 280 ft. to the place of beginning, the width of all streets and alleys are marked in the plat, also the length of lines of all Lots. There is a Stone monument ten (10) feet west of the South west corner of lot No. 2558, from which to make future surveys. The owner's name of each lot is marked on the plat.

I certify the foregoing to be a correct plat and description of Barton's Addition to the City of Lima, Ohio.

John P. Haller,  
Civil Engineer.

The foregoing plat is hereby executed as, and for the purpose of an Addition to the said City of Lima, Ohio, and the measurements, monuments, streets and alleys as marked on Plat and hereby adopted and dedicated by the undersigned as the owner of the real estate upon which said plat is laid for the purpose above stated, to be known as Barton's Addition to the City of Lima, Ohio.

In Testimony Whereof I have hereunto set my hand and seal this 9th day of April 1883.

Luther Lillim. (Seal)  
D. A. Barton (Seal)  
Wm. Mechling. (Seal)  
Wm. E. Shaw. (Seal)

Lima, O. April 30th, 1883.

This is to Certify that the within plat was approved and accepted by the City Council of the City of Lima Ohio on this date hereof.

E. F. Davis,  
City Clerk of  
Said City.

State of Ohio,  
Allen County, SS:

Before me a Notary Public in and for said County and State personally appeared D. A. Barton and acknowledged that he did sign and seal the foregoing instrument and that the same was his free act and deed. In witness whereof I have hereunto set my hand and official seal this 9th day of April 1883.

Gideon Ditto.  
(Seal)  
Notary Public, Allen Co. O.

State of Ohio,  
Allen County, SS:

Before me a Notary Public in and for said County and State personally appeared Wm. Mechling and acknowledged that he did sign and seal the foregoing instrument and that the same was his free act and deed. In Witness Whereof I have hereunto set my hand and official seal this 21st day of April A. D. 1883.

Gideon Ditto.  
(Seal)  
Notary Public.

State of Ohio,  
Auglaize County, SS:

Before me a Justice of the Peace in and for said County and State personally appeared W. E. Shaw and Luther Sillin and acknowledged that they did sign and seal the foregoing instrument and that the same was their free act and deed. In Witness Whereof I have hereunto set my hand and scroll seal this 28th day of April A. D. 1883.

J. L. Wheeler.  
Justice of the Peace.

Office of the City Civil Engineer for the City of Lima, Ohio.  
April 9th, 1883.

This is to Certify that the Streets as laid down in the foregoing plat, conform with the streets laid down on the plat of the platting commission of said City and now on file in this office.

John P. Haller,  
City Civil Engineer.

Received for Record July 5th 1883. Recorded July 11th, 1883.

Wm. Timberlake, Recorder.

I hereby Certify that the foregoing Plat is correctly transcribed.

F. A. Stepleton  
Recorder.

I hereby certify that the above plat is correctly transcribed this 10th day of August, 1971.

*Bernice Montague*  
Allen County Recorder

PAGE 272 OF VOLUME 2, PART 2 OF THE PLAT RECORDS  
WAS NOT USED IN THE ORIGINAL BOOK,

*Bernice Montague*  
Allen County Recorder

Vacation of Alley between Lots 804 & 805 in Jacob's Addition to Lima.

Council Room Lima, Ohio, February 27th 1882.

Council met in regular session with the President in the chair members present. Black Hall Moore OConnor Shockey VanSweringen and Wheeler. A petition was read signed by the Lima Gas Company praying council for the vacation of an alley way between lots 804 and 805 in Jacobs Addition to Lima, Ohio. On motion the petition was received and passed for publication till Monday Night April 10th 1882. Meeting adjourned.

E. F. Davis, City Clerk.

Council Room, Lima, Ohio April 10th 1882. Council met in regular session with the President in the Chair members present Black Hall Moore OConnor VanSweringen and Wheeler: An ordinance to authorize the vacation of an alley between Lots 804 and 805 was read the first time On motion the rules was suspended by the following vote yeas Black Hall Moore OConnor VanSweringen and Wheeler. Nays None. the ordinance was read the second time. On Motion the rules were suspended a second time by the following vote Yeas Black More Hall OConnor VanSweringen and Wheeler. Nays none. the ordinance was read the third time and passed by the following vote Yeas. Black Hall, Moore OConnor VanSweringen and Wheeler. Nays none. On Motion Council adjourned.

E. F. Davis, City Clerk.

Notice is hereby given that on Monday the 27th day of February 1882 a petition presented to the City Council of Lima, Ohio, asking for the vacation of an alley running between lots 804 and 805 in Lima, Ohio. The further consideration of the same was passed to Monday Night April 10th 1882. Persons opposed to the vacation of said alley are requested to file objections thereto with the city Clerk or appear before Council. The Lima Gas Company and S. A. Basler, Petitioners, Lima, Ohio, Feb. 28, 1882. Notice, whereas on Monday the 27th day of February A. D. 1882 the Lima Gas Company filed a petition with the City Council of Lima Ohio for the vacation of an alley running between lots 804 & 805 in Lima, Ohio, and whereas the further consideration of said petition was passed until Monday April 10 1882 for public notice of the same and for any objections thereto and whereas it appears that public Notice of the same has been given according to law and that no objection to the vacation of said alley has been filed thereupon.

Sec. I. Be it ordained by the City Council of Lima, Ohio that the Alley running between Lots 804 and 805, be and the same is hereby vacated.

Sec. II. That this ordinance shall take effect and be in force from and after ten days after its publication as required by law. Passed April 10th 1882.

A. F. Wheeler. President  
E. F. Davis, City Clerk.

This is to Certify that the foregoing ordinance was published in the Allen County Democrat of date May 13th 1882, it being a weekly Newspaper of General circulation in the City of Lima, Ohio, at the time of the above publication.

E. F. Davis. City Clerk.

This is to Certify that the foregoing is a true and correct copy of Proceedings of the City Council of the City of Lima, Ohio in relation to the vacation of an alley between lots 804 and 805 found upon the records of said City,

of Said City.

In Testimony Whereof I have affixed the seal of City and subscribed myself this 26th day of May, A. D. 1882.

(Seal) E. F. Davis, City Clerk  
of said City.

Received for Record July 17th 1883.  
Recorded July 17th 1883.

Wm. Timberlake, Recorder.

I hereby Certify that the foregoing Plat is correctly transcribed.

Recorder.

I hereby certify that the above plat is correctly transcribed this 10th day of August, 1971.

*Bernice Montague*  
Allen County Recorder

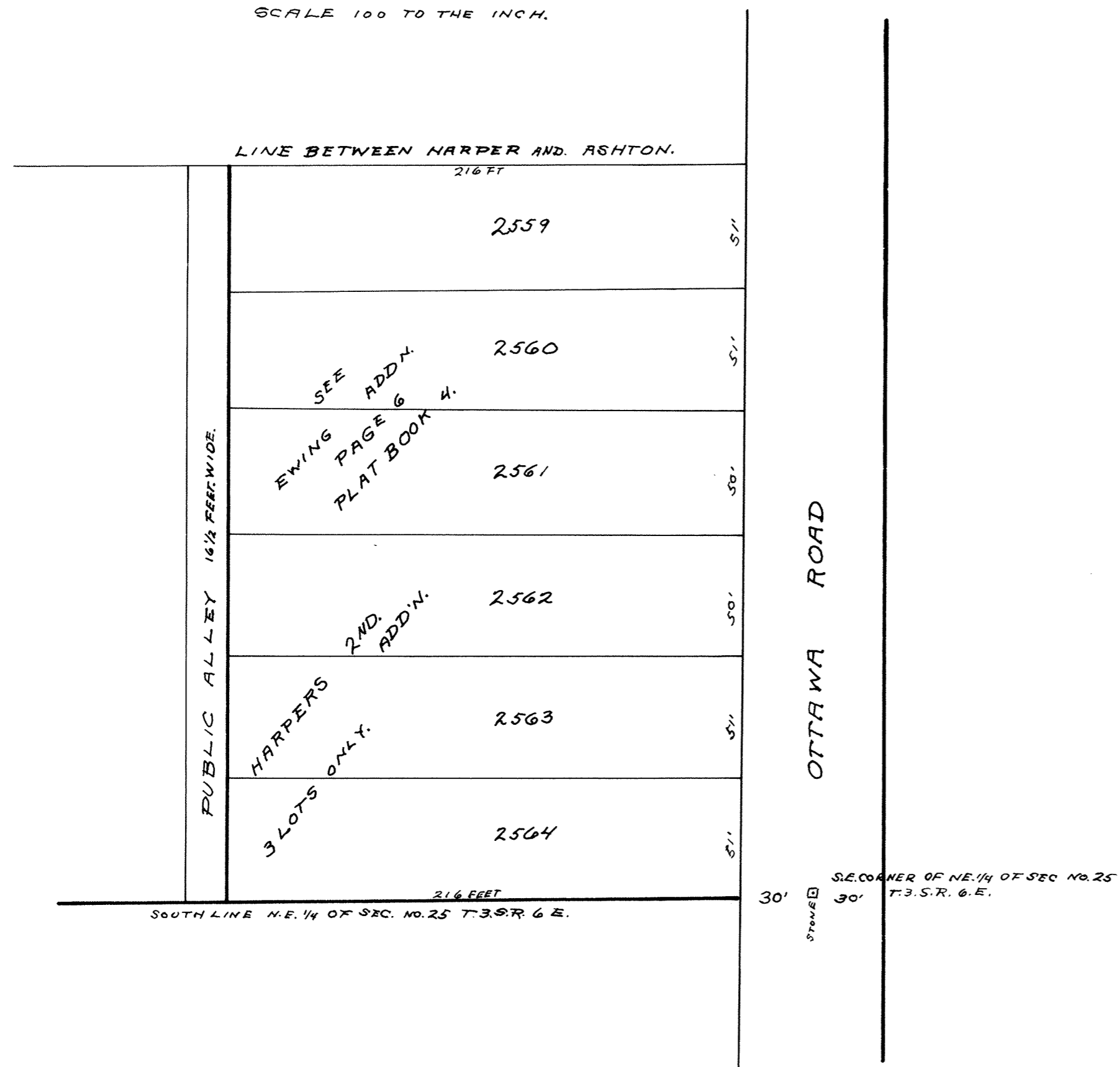
PAGE 275 of VOLUME 2, PART 2 OF THE PLAT RECORDS  
WAS NOT USED IN THE ORIGINAL BOOK.

*Bernice Montague*  
Allen County Recorder.

— HARPER'S —  
— SECOND ADDITION —  
— TO THE CITY OF —  
— L I M A —  
— O H I O —

SURVEYED BY JOHN P. HALLER SURVEYOR.

SCALE 100 TO THE INCH.



*For Ordinance # 221-75 to Vacate Public Alley Running South 165' from Ewing St. Between McDonel & West Street & Adj. to Lots 2562 thru 2564 Sec Deed Vol. # 583 Page # 168.*

Harper's Second Addition to the City of Lima, Allen County Ohio, is laid out on the following described tract of land Beginning at the SouthEast corner of the North East quarter of Section No. 25 T. 3 S. R. 6 E. of the first Meridian Ohio- Thence West on the South Line of said N. E. 1/4 of said Section two hundred and sixty-two and one half feet, Thence North parallel with the East line of said section three hundred and five feet to the line between W. H. Harper and Ashton - thence East parallel with the south line of said North East quarter of said section Two hundred and fifty five feet to the East line of said section; Thence south on said line three hundred and five (305) feet to the place of beginning, containing one and 837/1000 of an acre.

The length of lines of all lots, the width of all streets and Alleys are marked on the plat - there is a monument at the point thirty feet east of the southeast corner of Lot Number 2564 from which to make future surveys. Being the south-east corner of the North East quarter of said Section No. 25 T. 3 S. of R. 6 E.

I hereby certify that the foregoing is a correct plat and description of Harper's Second Addition to Lima, as surveyed by me this 5th day of July A. D. 1883.

John P. Haller. Surveyor.

State of Ohio,  
Allen County, SS:

Before me a Notary Public in and for said County personally appeared Wm. H. Harper who acknowledged that he did sign and seal the foregoing instrument and that the same is his free act and deed.

In Testimony Whereof I hereunto set my hand and Notarial seal this 7th day of July 1883.

(Seal) Geo. Feltz. Notary Public.

Received for Record July 7th, 1883. Recorded Aug. 15<sup>th</sup> 1883.

Wm. Timberlake, Recorder.

I hereby Certify that the foregoing Plat is correctly transcribed.

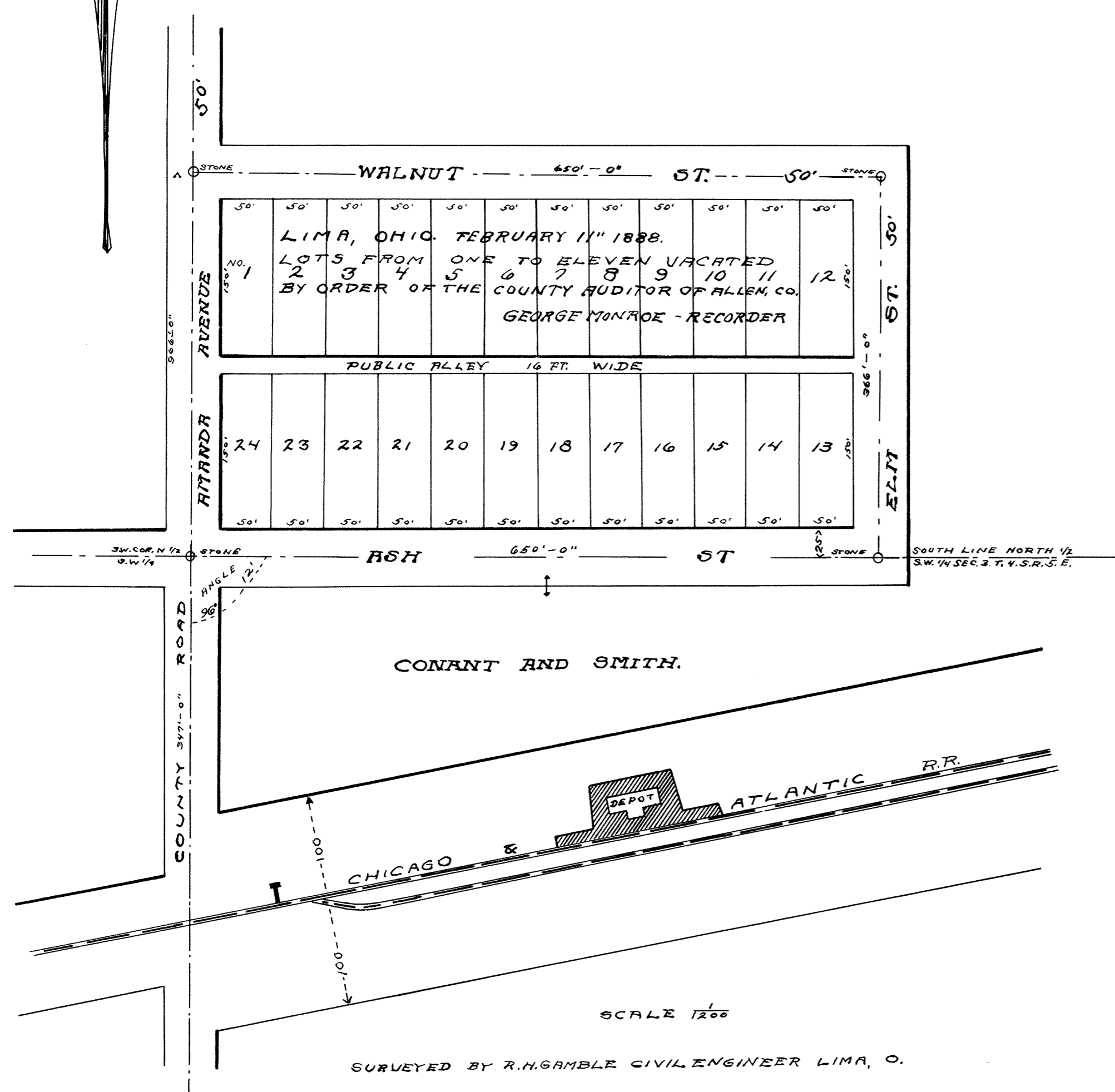
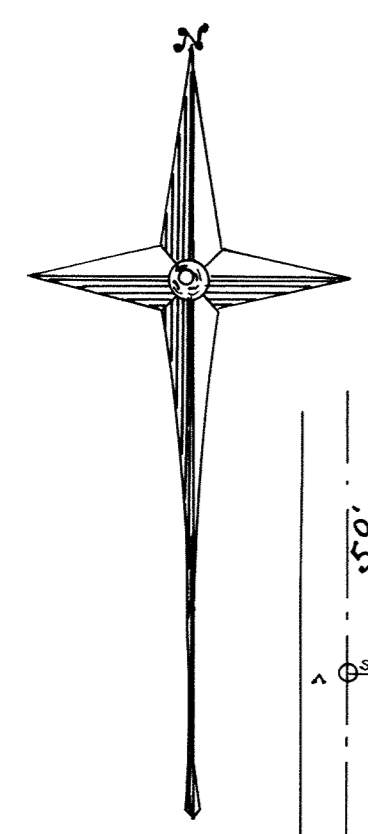
F. A. Stepleton  
Recorder.

I hereby certify that the above plat is correctly transcribed this 10<sup>th</sup> day of August, 1971.

*Bernice Morstague*  
Allen County Recorder.

For Resolution to vacate Street in Village of Conant Amanda Twp on Lots 12 and 13 thru 24 on streets as Elm + Walnut Plat Book 19-81 See Deed Vol 778 Pg 440

MAP  
OF  
LEONARD PLACE'S  
ADDITION  
TO  
CONANT  
ALLEN COUNTY, O.



Leonard Place's Addition to the Village of Conant O. is laid out on the S. W. Cor. of the N. W. 1/4 of the S. W. 1/4 of Sec. 3 Town. 4 S. R. 5 E. Amanda Township Allen County Ohio Bounded and described as follows, to-wit:-

Beginning at a stone at the S. W. Cor. of the N. W. 1/4 of the S. W. 1/4 Sec.3 &c. Thence east on the South line of said Tract 675 feet to the East Line of Elm Street; Thence North parallel with the west line of said Tract 391 Feet to the North line of Walnut St. Thence west parallel with the south line of said tract 675 feet to the west line of said tract, Thence south 391 feet to the place of beginning containing 6 58/1000 Acres.

This Addition consists of 24 lots each 50 ft. front and 150 feet deep. The Streets viz. Ash Street Elm Street, Walnut Street and Amanda Avenue are each 50 feet wide. The Alley is 16 ft. wide. There are four monuments planted, viz: One at the center of Amanda Avenue, and Ash Street, Also one at the center of Ash and Elm Sts, Also one at the center of Elm and Walnut Sts. Also One at the center of Walnut St. and Amanda Avenue, from which to make future surveys.

I hereby certify the above plat and description to be a correct representation of Leonard Place's Addition to Conant as surveyed by me August the 10th and 11th 1883.

R. H. Gamble,  
Civil Engineer.  
Lima, Ohio.

Know all Men by these Presents: That I, Leonard Place of the County of Allen and State of Ohio do hereby give, grant, and dedicate to the Public to be used for public highway purposes all lands designated on the within plat as streets and alleys and acknowledge the same to be my free act and deed. In Testimony whereof I have hereunto set my hand and seal this 18th day of August 1883.

Attest: R. H. Gamble.  
G. M. Orr. Leonard Place. (Seal)

State of Ohio, County of Allen, SS:

Before me a Notary Public in and for said County personally appeared the above named Leonard Place who acknowledged that he did sign and seal the foregoing instrument and that the same is his free act and deed.

In Testimony Whereof I have hereunto set my hand and official seal this 18th day of August, 1883.

(Seal) G. M. Orr. Notary Public in and for Allen County, O.

Received for Record Aug. 18th 1883.  
Recorded Aug. 20th 1883.

Wm. Timberlake, Recorder.


I hereby Certify that the foregoing Plat is correctly transcribed.

F. A. Stepleton Recorder.

I hereby certify that the above plat is correctly transcribed this 10th day of August, 1971.

Bernice Montague  
Allen County Recorder.

**A. T. ROBERTSON'S**  
**ADDITION**  
**TO**  
**LIMA,**  
**OHIO.**



2616	2617	2618	2619	2620	2621	2622	2623	2624	2625	2626	2627	2628	2629	2630
50'	50'	40'	50'	40'	40'	40' 2"	50'	40'	50'	40'	40'	40'	40'	40'
2616	2617	2618	2619	2620	2621	2622	2623	2624	2625	2626	2627	2628	2629	2630
50'	50'	40'	50'	40'	50'	40' 2"	50'	40'	50'	40'	40'	40'	40'	40'
2645	2644	2643	2642	2641	2640	2639	2638	2637	2636	2635	2634	2633	2632	2631
50'	50'	40'	50'	40'	50'	40' 2"	50'	40'	50'	40'	40'	40'	40'	40'

Robertson's Addition to the City of Lima, Ohio is laid out on the following described tract of land: Beginning at the North West Corner of the East half of the North West Quarter of Section No. thirty six (36) in Township No. three (3) south of Range No. six (6) east of the first meridian Ohio. Thence running east on the North line of said section six hundred and sixty (660) feet to the north-west corner of Pillars Addition to the City of Lima, Ohio, Thence South on the west line of said Pillars Addition three hundred and ten feet to a stone, Thence west parallel with the North line of said section six hundred and sixty feet (660) to the west line of said east half of the North west quarter of said section No. thirty six: Thence North three hundred and ten feet (310) to the place of beginning, Containing four acres & 69/100 of an acre more or less. The width of the street is marked on the Plat, Also the length of lines of all lots, Monuments are also designated in the Plat, from which to make future surveys.

I hereby Certify that the foregoing is a correct Plat and description of "Robertson's" Addition to the City of Lima, Ohio, as surveyed by me, this 18th day of August A. D. 1883.

John P. Haller, Civil Engineer.

State of Ohio,  
Allen County, SS:  
Before me, a Notary Public in and for said County personally appeared A. T. Robertson, who acknowledged that he did sign and seal the foregoing instrument and that the same is his free act and deed.

A. T. Robertson, (Seal)

In Testimony Whereof, I have hereunto set my hand and official seal this twentieth day of August A. D. 1883.

Gideon Ditto, Notary Public.  
Allen County, Ohio.

This is to Certify that the within Plat was approved and accepted by the City Council of Lima, Ohio, on the 27th day of August, A. D. 1883.

E. F. Davis, City Clerk.

Received for Record Oct. 1st, 1883.  
Recorded Oct. 2nd, 1883.

Wm. Timberlake, Recorder.

Office of City Civil Engineer for the City of Lima, Ohio, August, 20th, 1883.

This is to Certify that the streets laid down in the foregoing plat conform with the streets laid down on the Plat of the Platting Commission for the City of Lima, Ohio in file in this office.

John P. Haller.  
City Civil Engineer.

I hereby Certify that the foregoing Plat is correctly transcribed.

F. A. Stepleton  
Recorder.

I hereby certify that the above plat is correctly transcribed this 10th day of August, 1971.

*Bernice Montague*  
Allen County Recorder.



SPENCERVILLE IN \*LOTS - RENUMBERED

	Old Numbers	New Numbers	Name of Addition	Date of Record	Book	Page
Block 10	11	1	Original Plat	12/13 1844	Q.	23.
	10	2	" "	"	"	"
	7	3	" "	"	"	"
	6	4	" "	"	"	"
	3	5	" "	"	"	"
	2	6	" "	"	"	"
Block 7	11	7	" "	"	"	"
	10	8	" "	"	"	"
	7	9	" "	"	"	"
	6	10	" "	"	"	"
	3	11	" "	"	"	"
	2	12	" "	"	"	"
Block 6	11	13	" "	"	"	"
	10	14	" "	"	"	"
	7	15	" "	"	"	"
	6	16	" "	"	"	"
	3	17	" "	"	"	"
	2	18	" "	"	"	"
Block 3	11	19	" "	"	"	"
	10	20	" "	"	"	"
	7	21	" "	"	"	"
	6	22	" "	"	"	"
	3	23	" "	"	"	"
	2	24	" "	"	"	"
Block 2	11	25	" "	"	"	"
	10	26	" "	"	"	"
	7	27	" "	"	"	"
	6	28	" "	"	"	"
	3	29	" "	"	"	"
	2	30	" "	"	"	"
Block 10	12	31	" "	"	"	"
	9	32	" "	"	"	"
	8	33	" "	"	"	"
	5	34	" "	"	"	"
	4	35	" "	"	"	"
	1	36	" "	"	"	"
Block 7	12	37	" "	"	"	"
	9	38	" "	"	"	"
	8	39	" "	"	"	"
	5	40	" "	"	"	"
	4	41	" "	"	"	"
	1	42	" "	"	"	"
Block 6	12	43	" "	"	"	"
	9	44	" "	"	"	"
	8	45	" "	"	"	"
	5	46	" "	"	"	"

Spencerville Inlots - Renumbered.

Continued.

	Old Numbers	New Numbers.	Name.	Date of Record.	Book.	Page.
Block 6	4	47	Original Plat Cont.-	12/13 1844.	Q.	23.
	1	48	" "	"	"	"
Block 3	12	49	" "	"	"	"
	9	50	" "	"	"	"
	8	51	" "	"	"	"
	5	52	" "	"	"	"
	4	53	" "	"	"	"
	1	54	" "	"	"	"
Block 2	12	55	" "	"	"	"
	9	56	" "	"	"	"
	8	57	" "	"	"	"
	5	58	" "	"	"	"
	4	59	" "	"	"	"
	1	60	" "	"	"	"
Block 9	11	61	" "	"	"	"
	10	62	" "	"	"	"
	7	63	" "	"	"	"
	6	64	" "	"	"	"
	3	65	" "	"	"	"
	2	66	" "	"	"	"
Block 8	11	67	" "	"	"	"
	10	68	" "	"	"	"
	7	69	" "	"	"	"
	6	70	" "	"	"	"
	3	71	" "	"	"	"
	2	72	" "	"	"	"
Block 5	11	73	" "	"	"	"
	10	74	" "	"	"	"
	7	75	" "	"	"	"
	6	76	" "	"	"	"
	3	77	" "	"	"	"
	2	78	" "	"	"	"
Block 4.	11	79	" "	"	"	"
	10	80	" "	"	"	"
	7	81	" "	"	"	"
	6	82	" "	"	"	"
	3	83	" "	"	"	"
	2	84	" "	"	"	"
Block 1.	11	85	" "	"	"	"
	10	86	" "	"	"	"
	7	87	" "	"	"	"
	6	88	" "	"	"	"
	3	89	" "	"	"	"
	2	90	" "	"	"	"
Block 9.	12	91	" "	"	"	"
	9	92	" "	"	"	"

I hereby certify the above plat is correctly transcribed this 10th day of August, 1971.

*Bernice Montague*  
Allen County Recorder.

Spencerville Inlots - Renumbered Continued.

	Old Numbers.	New Numbers	Name	Date of Record	Book	Page.
Block 9	8	93	Original Plat	12/13 1844.	Q	23
	5	94	"	"	"	"
	4	95	"	"	"	"
	1	96	"	"	"	"
Block 8	12	97	"	"	"	"
	9	98	"	"	"	"
	8	99	"	"	"	"
	5	100	"	"	"	"
	4	101	"	"	"	"
	1	102	"	"	"	"
Block 5	12	103	"	"	"	"
	9	104	"	"	"	"
	8	105	"	"	"	"
	5	106	"	"	"	"
	4	107	"	"	"	"
	1	108	"	"	"	"
Block 4	12	109	"	"	"	"
	9	110	"	"	"	"
	8	111	"	"	"	"
	5	112	"	"	"	"
	4	113	"	"	"	"
	1	114	"	"	"	"
Block 1	12	115	"	"	"	"
	9	116	"	"	"	"
	8	117	"	"	"	"
	5	118	"	"	"	"
	4	119	"	"	"	"
	1	120	"	"	"	"
	1	121	East Addition	2/5-1851	"	2
	2	122	"	"	"	"
	3	123	"	"	"	"
	4	124	"	"	"	"
	5	125	"	"	"	"
	6	126	"	"	"	"
	7	127	"	"	"	"
	8	128	"	"	"	"
	9	129	"	"	"	"
	10	130	"	"	"	"
	11	131	"	"	"	"
	12	132	"	"	"	"
	13	133	"	"	"	"
	14	134	"	"	"	"
	15	135	"	"	"	"
	16	136	"	"	"	"
	17	137	"	"	"	"
	18	138	"	"	"	"

Spencerville In Lots Renumbered. - Continued.

**	Old Number.	New Number.	Name.	Date of Record.	Book.	Page.
	19	139	East Addition	2/5 - 1851.	Q.	2.
	20	140	"	"	"	"
	21	141	"	"	"	"
	22	142	"	"	"	"
	23	143	"	"	"	"
	24	144	"	"	"	"
	25	145	"	"	"	"
	26	146	"	"	"	"
	27	147	"	"	"	"
	28	148	"	"	"	"
	29	149	"	"	"	"
	30	150	"	"	"	"
	31	151	"	"	"	"
	32	152	"	"	"	"
	33	153	"	"	"	"
	34	154	"	"	"	"
	35	155	"	"	"	"
	36	156	"	"	"	"
	37	157	"	"	"	"
	38	158	"	"	"	"
	39	159	"	"	"	"
	40	160	"	"	"	"
	41	161	"	"	"	"
	42	162	"	"	"	"
	43	163	"	"	"	"
	44	164	"	"	"	"
	45	165	"	"	"	"
	46	166	"	"	"	"
	47	167	"	"	"	"
	48	168	"	"	"	"
	49	169	"	"	"	"
	50	170	"	"	"	"
	51	171	"	"	"	"
	52	172	"	"	"	"
	53	173	"	"	"	"
	54	174	"	"	"	"
	55	175	"	"	"	"
	56	176	"	"	"	"
	57	177	"	"	"	"
	58	178	"	"	"	"
	59	179	"	"	"	"
	60	180	"	"	"	"
	61	181	"	"	"	"
	62	182	"	"	"	"
	63	183	"	"	"	"

I hereby certify that the above plat is correctly transcribed this 10th day of August, 1971.

*Bernice Montague*  
Allen County Recorder.

Spencerville Inlots - Renumbered - Continued.

Old Numbers	New Numbers	Name	Date of Record	Book	Page
27	184	Miller's Addition	12/12-1851	Q.	7.
28	185	"	"	"	"
29	186	"	"	"	"
30	187	"	"	"	"
31	188	"	"	"	"
32	189	"	"	"	"
1	190	"	"	"	"
2	191	"	"	"	"
26	192	"	"	"	"
25	193	"	"	"	"
24	194	"	"	"	"
23	195	"	"	"	"
22	196	"	"	"	"
21	197	"	"	"	"
3	198	"	"	"	"
4	199	"	"	"	"
15	200	"	"	"	"
16	201	"	"	"	"
17	202	"	"	"	"
18	203	"	"	"	"
19	204	"	"	"	"
20	205	"	"	"	"
5	206	"	"	"	"
6	207	"	"	"	"
14	208	"	"	"	"
13	209	"	"	"	"
12	210	"	"	"	"
11	211	"	"	"	"
10	212	"	"	"	"
9	213	"	"	"	"
7	214	"	"	"	"
8	215	"	"	"	"
	216	Staub's Addition	12/20 1869.	Q.	8 & 9.
	217	"	"	"	"
	218	"	"	"	"
	219	"	"	"	"
	220	"	"	"	"
	221	"	"	"	"
	222	"	"	"	"
	223	"	"	"	"
	224	"	"	"	"
	225	"	"	"	"
	226	"	"	"	"
	227	"	"	"	"
	228	"	"	"	"
	229	"	"	"	"

Spencerville renumbering. Continued.

Old Numbers.	New Numbers	Name.	Date of Record.	Book.	Page.
	230	Staub's Addition Cont.	12/20-1869.	Q.	8 & 9
	231	"	"	"	"
	232	"	"	"	"
	233	"	"	"	"
	234	"	"	"	"
	235	"	"	"	"
	236	"	"	"	"
	237	"	"	"	"
	238	"	"	"	"
	239	"	"	"	"
	240	"	"	"	"
	241	"	"	"	"
	242	"	"	"	"
	243	"	"	"	"
	244	"	"	"	"
	245	"	"	"	"
	246	"	"	"	"
	247	"	"	"	"
	248	"	"	"	"
	249	"	"	"	"
	250	"	"	"	"
	251	"	"	"	"
	252	"	"	"	"
	253	"	"	"	"
	254	"	"	"	"
	255	"	"	"	"
	256	"	"	"	"
	257	"	"	"	"
	258	"	"	"	"
	259	"	"	"	"
	260	"	"	"	"
	261	"	"	"	"
	262	"	"	"	"
	263	"	"	"	"
	264	"	"	"	"
	265	"	"	"	"
	266	"	"	"	"
	267	"	"	"	"
	268	"	"	"	"
	269	"	"	"	"
	270	"	"	"	"
	271	"	"	"	"
	272	"	"	"	"
	273	"	"	"	"
	274	"	"	"	"
	275	"	"	"	"

I hereby certify that the above plat is correctly transcribed this 10th day of August, 1971.

*Bernice Montague*  
Allen County Recorder.

Spencerville Inlots - Renumbered. Continued.

Old Numbers.	New Numbers	Name.	Date of Record.	Book.	Page.
	276.	Staub's Addition Con.	12/20 1869.	Q.	8&9.
	277	"	"	"	"
	278	"	"	"	"
	279	"	"	"	"
1	280	Myer's Addition.	8/8 1878.	Q	176 & 177.
2	281	"	"	"	"
3	282	"	"	"	"
4	283	"	"	"	"
5	284	"	"	"	"
6	285	"	"	"	"
7	286	"	"	"	"
8	287	"	"	"	"
9	288	"	"	"	"
10	289	"	"	"	"
11	290	"	"	"	"
12	291	"	"	"	"
13	292	"	"	"	"
14	293	"	"	"	"
15	294	"	"	"	"
16	295	"	"	"	"
17	296	"	"	"	"
18	297	"	"	"	"
19	298	"	"	"	"
20	299	"	"	"	"
21	300	"	"	"	"
22	301	"	"	"	"
23	302	"	"	"	"
24	303	"	"	"	"
25	304	"	"	"	"
26	305	"	"	"	"
27	306	"	"	"	"
1	307	Harter's Subdivision.	10/15 1881.	Q.	226 & 227.
2	308	"	"	"	"
3	309	"	"	"	"
4	310	"	"	"	"
5	311	"	"	"	"
6	312	"	"	"	"
7	313	"	"	"	"
8	314	"	"	"	"
9	315	"	"	"	"
10	316	"	"	"	"
11	317	"	"	"	"
12	318	"	"	"	"
1	319	Meihl's Subdivision	5/22 1883.	3.	82.
2	320	"	"	"	"
3	321	"	"	"	"

Spencerville InLots Renumbered. Continued.

Old Numbers	New Numbers.	Name	Date of Record.	Book.	Page.
4	322	Meihl's Subdivision	5/22 -1883.	Z	82
5	323	"	"	"	"
6	324	"	"	"	"
7	325	"	"	"	"
8	326	"	"	"	"
9	327	"	"	"	"
10	328	"	"	"	"
11	329	"	"	"	"
1	330	Fryers Subdivision.	6/4- 1883.	Z	84
2	331	"	"	"	"
3	332	"	"	"	"
4	333	"	"	"	"
5	334	"	"	"	"
6	335	"	"	"	"
7	336	"	"	"	"
8	337	"	"	"	"
9	338	"	"	"	"
10	339	"	"	"	"
11	340	"	"	"	"
12	341	"	"	"	"
13	342	"	"	"	"
14	343	"	"	"	"
1	344	Brigg's Addition.	2/5 - 1884.	Z	92 & 93.
2	345	"	"	"	"
3	346	"	"	"	"
4	347	"	"	"	"
5	348	"	"	"	"
6	349	"	"	"	"
7	350	"	"	"	"
8	351	"	"	"	"
9	352	"	"	"	"
10	353	"	"	"	"
11	354	"	"	"	"
12	355	"	"	"	"
13	356	"	"	"	"
14	357	"	"	"	"
15	358	"	"	"	"
16	359	"	"	"	"
17	360	"	"	"	"
18	361	"	"	"	"
19	362	"	"	"	"
20	363	"	"	"	"
21	364	"	"	"	"
22	365	"	"	"	"
23	366	"	"	"	"
24	367	"	"	"	"

I hereby certify that the above plat is correctly transcribed this 10th day of August, 1971

Bernice Montague  
Allen County Recorder

Old Number	Spencerville New Number	Renumbered Name	Inlots. Date of Record.	Continued. Book.	Page.
25	368	Brigg's Addition	2/25- 1884	Z	92 & 93.
26	369	"	"	"	"
27	370	"	"	"	"
28	371	"	"	"	"
29	372	"	"	"	"
30	373	"	"	"	"
31	374	"	"	"	"
32	375	"	"	"	"
33	376	"	"	"	"
34	377	"	"	"	"
35	378	"	"	"	"
36	379	"	"	"	"
37	380	"	"	"	"
1	381	Hance's Addition	2/27- 1884.	Z.	94.
2	382	"	"	"	"
3	383	"	"	"	"
4	384	"	"	"	"
5	385	"	"	"	"
6	386	"	"	"	"
7	387	"	"	"	"
8	388	"	"	"	"
9	389	"	"	"	"
10	390	"	"	"	"
11	391	"	"	"	"
12	392	"	"	"	"
13	393	"	"	"	"
14	394	"	"	"	"
15	395	"	"	"	"
16	396	"	"	"	"
17	397	"	"	"	"
18	398	"	"	"	"
1	399	Harbison's Addition	5/15 - 1884.	Z	96.
2	400	"	"	"	"
3	401	"	"	"	"
4	402	"	"	"	"
5	403	"	"	"	"
6	404	"	"	"	"
7	405	"	"	"	"
8	406	"	"	"	"
9	407	"	"	"	"
10	408	"	"	"	"
11	409	"	"	"	"
12	410	"	"	"	"
13	411	"	"	"	"
14	412	"	"	"	"
15	413	"	"	"	"

Old numbers.	New Numbers.	Name.	Date of Record.	Book,	Page.
16	414	Harbison's Addition.	5/15- 1884.	3.	96.
17	415	"	"	"	"
18	416	"	"	"	"
19	417	"	"	"	"
20	418	"	"	"	"
21	419	"	"	"	"
22	420	"	"	"	"
23	421	"	"	"	"
24	422	"	"	"	"
25	423	"	"	"	"
26	424	"	"	"	"
27	425	"	"	"	"
28	426	"	"	"	"
29	427	"	"	"	"
30	428	"	"	"	"
31	429	"	"	"	"
32	430	"	"	"	"
33	431	"	"	"	"
34	432	"	"	"	"

April 21, 1890.  
S. L. Fryers Second Addition.  
Nos. from 433 to 445.

I hereby certify that the above plat is correctly transcribed  
this 10th day of August, 1971.

*Bernice Montague*  
Allen County Recorder

SPENCERVILLE - OUTLOTS.			RENUMBERED.			
	Old Numbers	New Numbers.	Name.	Date of Record.	Book.	Page.
	1	1	Original Plat	12/13- 1844	Q.	23
	2	2	"			
W. pt. Out	1	3	Staub's Addition	12/20- 1869	Q	8 & 9.
W. End Out	2	4	"	"	"	"
W. end out	3	5	"	"	"	"
N. W. Cor. &	4	6	"	"	"	"
S. pt. out.	5	7	"	"	"	"
All Out	6	8	"	"	"	"
	1	9	Myer's Addition	8/8-1878	Q	176-177
	2	10	"	"	"	"
	3	11	"	"	"	"
	4	12	"	"	"	"
	5	13	"	"	"	"
	6	14	"	"	"	"
	7	15	"	"	"	"
E. pt. out.	8	16	"	"	"	"
E. pt. out.	9	17	"	"	"	"
E. pt. out.	10	18	"	"	"	"
	11	19	"	"	"	"
	12	20	"	"	"	"
	13	21	"	"	"	"
	1	22	Hill's Addition.	4/23-1883.	Q.	264 & 265
	2	23	"	"	"	"
	3	24	"	"	"	"
N. W. 1/2 Out.	4	25	"	"	"	"
All out.	5	26	"	"	"	"
"	6	27	"	"	"	"
"	7	28	"	"	"	"
"	8	29	"	"	"	"
"	9	30	"	"	"	"
"	10	31	"	"	"	"
"	11	32	"	"	"	"
N. W. Pt. Out.	12	33	"	"	"	"
N. W. Cor. Out.	13	34	"	"	"	"
	14	35	"	"	"	"
	15	36	"	"	"	"
	16	37	"	"	"	"
S. E. Cor. (Small)	17	38	"	"	"	"
In.	18	39	"	"	"	"

Spencerville, O.

Renumbering.

We the Undersigned, W. D. Poling Auditor and William Timberlake Recorder, of Allen Co. Ohio and R. H. Gamble Civil Engineer, Appointed by the Village Council of Spencerville Allen Co. Ohio, as their associate - to renumber the lots in said Village, do hereby Certify that the foregoing schedule correctly sets forth the several additions to said Village, in the order of their date of record, as the same appears upon the Records of said County: And that the renumbering of the said lots is correct and in accordance with the Statutes of Ohio, in such cases made and provided. And furthermore, we found upon investigation that in 1866 an unauthorized and unsystematic renumbering had taken place; and in view of the fact that this system of numbers had been placed upon the Tax duplicate of the County for several years, and that numerous transfers of lots had been made by these numbers. We thought it wise to make the present authorized renumbering conform to those numbers, and thereby avoid the liability to error in the future.

Witness our hands this 28th day of February A. D. 1884.

W. D. Poling, CO. Auditor.  
Wm. Timberlake, Recorder.  
R. H. Gamble, Associate.

Spencerville, O. Jan. 31 1884.

I, J. H. Dunathan, Mayor of the Incorporated Village of Spencerville, Allen County, Ohio. By authority of Council of said Village and also the authority vested in me by section 2615 of the revised Statutes of Ohio, do hereby appoint R. H. Gamble on behalf of said Village to act in conjunction with the Auditor and Recorder of Allen County Ohio in Renumbering the lots of said Spencerville O. Given under my hand and official seal of said Village of Spencerville, O. this 31st day of Jan. A. D. 1884.

(Seal)

J. H. Dunathan, Mayor.

Rec'd. and Recorded Feb'y. 28th 1884.

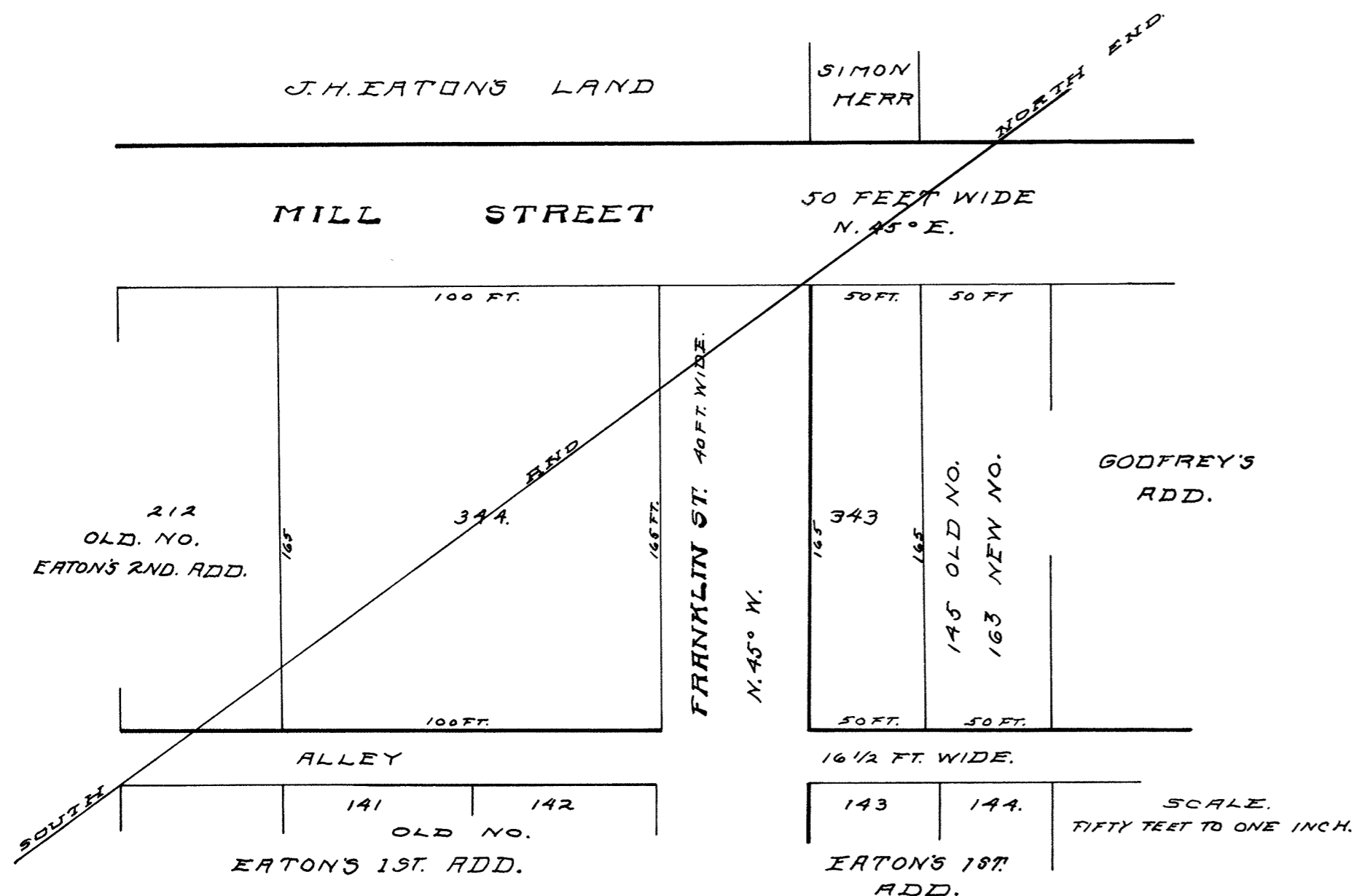
Wm. Timberlake.

Recorder, A. C. O.

I hereby certify that the above plat is correctly transcribed this 10th day of August, 1971.

*Bernice Montague*  
Allen County Recorder.

JAMES H. EATON'S  
8TH. ADDITION  
OR  
SUBDIVISION OF OUT LOT 163  
BLUFFTON  
OHIO



J. H. Eaton's Ninth Addition, to town of Bluffton, Allen County, Ohio, (or subdivision of Out Lot number 163, numbered for taxable purposes) is laid out on a piece of land, being the middle part of the south half of the South west quarter of Section One (1) Town two (2) South of Range eight (8) East of said County of Allen and State of Ohio, and bounded on the north east side by lot 145 (new number 163) of J. H. Eaton's first Addition to the Village of Bluffton and bounded on the south west side by lot number 212 of J. H. Eaton's Second Addition to Bluffton. The length and width of Inlots are marked with red ink on the above plat. The Streets and Alleys cross each other at right angles. Franklin Street bears north forty five degrees west, There is a stone monument erected at the east corner of Inlot number 343 to mark future surveys. I do hereby Certify that the above plat and description is correct as surveyed by me this 14th day of March A. D. 1884.

S. J. Brand, Surveyor.

Know All Men by these presents that I James H. Eaton, proprietor and owner in fee of the lands embraced in the annexed plat and survey above given and do hereby dedicate in pursuance and as provided by the Statutes, The streets and alleys in said plat described to the public use, hereby intending in all things to comply with the Statutes in that enacted.

Executed in presence of us: James H. Eaton. (Seal).  
 S. J. Brand.  
 H. L. Romey.

The State of Ohio,  
 Allen County, SS: Before me a Notary Public in and for said County personally appeared the above named James H. Eaton, who acknowledged that he did sign and seal the foregoing instrument and that the same is his free act and deed. In Testimony Whereof, I have hereunto set my hand and seal this Fourteenth day of March A. D. 1884.  
 (Seal) Henry L. Roberts. Notary Public.

TO WHOM IT MAY CONCERN: This is to Certify that James H. Eaton's Ninth Addition to the Village of Bluffton, Allen County, Ohio, was the 17th day of March 1884 duly accepted by the Council of said Village. In Testimony Whereof I have hereunto subscribed my name and affixed my official seal at Bluffton, Ohio, the 18th day of March A.D. 1884.

(Seal) M. G. Smith, Clerk of Corporation.

Received for Record March 18th 1884.  
 Recorded March 20th 1884.

Wm. Timberlake, Recorder.

I hereby Certify that the foregoing Plat is correctly transcribed.

F. A. Stepleton  
 Recorder.

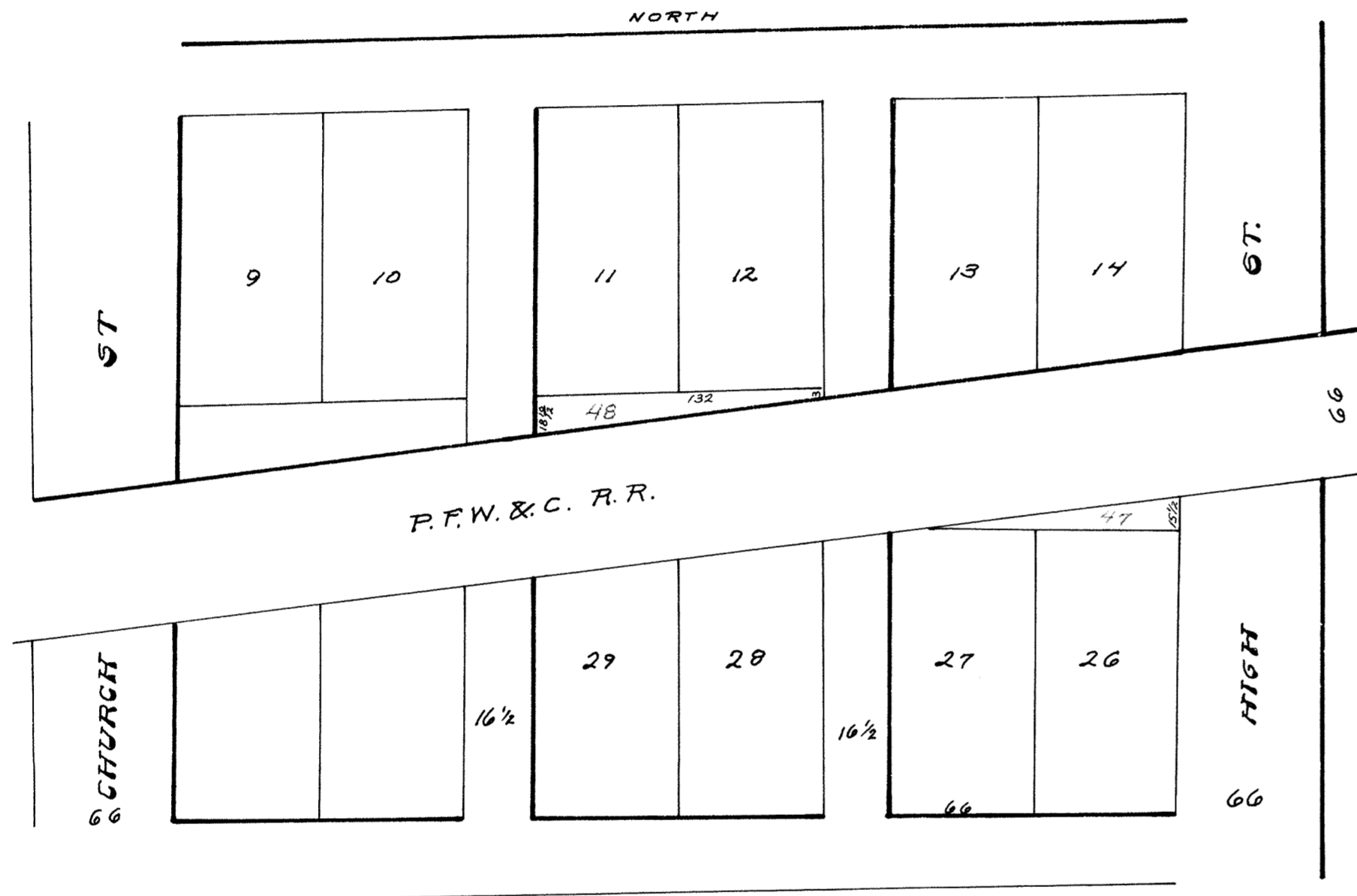
I hereby certify that the above plat is correctly transcribed this 10th day of August, 1971.

*Bernice Montague*  
 Allen County Recorder

*1-343-344-145-146-147-148-149-150-151-152-153-154-155-156-157-158-159-160-161-162-163-164-165-166-167-168-169-170-171-172-173-174-175-176-177-178-179-180-181-182-183-184-185-186-187-188-189-190-191-192-193-194-195-196-197-198-199-200-201-202-203-204-205-206-207-208-209-210-211-212-213-214-215-216-217-218-219-220-221-222-223-224-225-226-227-228-229-230-231-232-233-234-235-236-237-238-239-240-241-242-243-244-245-246-247-248-249-250-251-252-253-254-255-256-257-258-259-260-261-262-263-264-265-266-267-268-269-270-271-272-273-274-275-276-277-278-279-280-281-282-283-284-285-286-287-288-289-290-291-292-293-294-295-296-297-298-299-300-301-302-303-304-305-306-307-308-309-310-311-312-313-314-315-316-317-318-319-320-321-322-323-324-325-326-327-328-329-330-331-332-333-334-335-336-337-338-339-340-341-342-343-344-345-346-347-348-349-350-351-352-353-354-355-356-357-358-359-360-361-362-363-364-365-366-367-368-369-370-371-372-373-374-375-376-377-378-379-380-381-382-383-384-385-386-387-388-389-390-391-392-393-394-395-396-397-398-399-400-401-402-403-404-405-406-407-408-409-410-411-412-413-414-415-416-417-418-419-420-421-422-423-424-425-426-427-428-429-430-431-432-433-434-435-436-437-438-439-440-441-442-443-444-445-446-447-448-449-450-451-452-453-454-455-456-457-458-459-460-461-462-463-464-465-466-467-468-469-470-471-472-473-474-475-476-477-478-479-480-481-482-483-484-485-486-487-488-489-490-491-492-493-494-495-496-497-498-499-500-501-502-503-504-505-506-507-508-509-510-511-512-513-514-515-516-517-518-519-520-521-522-523-524-525-526-527-528-529-530-531-532-533-534-535-536-537-538-539-540-541-542-543-544-545-546-547-548-549-550-551-552-553-554-555-556-557-558-559-560-561-562-563-564-565-566-567-568-569-570-571-572-573-574-575-576-577-578-579-580-581-582-583-584-585-586-587-588-589-590-591-592-593-594-595-596-597-598-599-600-601-602-603-604-605-606-607-608-609-610-611-612-613-614-615-616-617-618-619-620-621-622-623-624-625-626-627-628-629-630-631-632-633-634-635-636-637-638-639-640-641-642-643-644-645-646-647-648-649-650-651-652-653-654-655-656-657-658-659-660-661-662-663-664-665-666-667-668-669-670-671-672-673-674-675-676-677-678-679-680-681-682-683-684-685-686-687-688-689-690-691-692-693-694-695-696-697-698-699-700-701-702-703-704-705-706-707-708-709-710-711-712-713-714-715-716-717-718-719-720-721-722-723-724-725-726-727-728-729-730-731-732-733-734-735-736-737-738-739-740-741-742-743-744-745-746-747-748-749-750-751-752-753-754-755-756-757-758-759-760-761-762-763-764-765-766-767-768-769-770-771-772-773-774-775-776-777-778-779-780-781-782-783-784-785-786-787-788-789-790-791-792-793-794-795-796-797-798-799-800-801-802-803-804-805-806-807-808-809-810-811-812-813-814-815-816-817-818-819-820-821-822-823-824-825-826-827-828-829-830-831-832-833-834-835-836-837-838-839-840-841-842-843-844-845-846-847-848-849-850-851-852-853-854-855-856-857-858-859-860-861-862-863-864-865-866-867-868-869-870-871-872-873-874-875-876-877-878-879-880-881-882-883-884-885-886-887-888-889-890-891-892-893-894-895-896-897-898-899-900-901-902-903-904-905-906-907-908-909-910-911-912-913-914-915-916-917-918-919-920-921-922-923-924-925-926-927-928-929-930-931-932-933-934-935-936-937-938-939-940-941-942-943-944-945-946-947-948-949-950-951-952-953-954-955-956-957-958-959-960-961-962-963-964-965-966-967-968-969-970-971-972-973-974-975-976-977-978-979-980-981-982-983-984-985-986-987-988-989-990-991-992-993-994-995-996-997-998-999-1000*

SECOND SOUTH  
ADDITION  
TO  
LAFAYETTE  
OHIO

SEE PLAT BOOK #1 Pg #12



Lots 47 & 48 are laid out in Weyer's 1st. Add. to Lafayette, Ohio.

I Certify that the above is a correct plat of the City Council's Second South Add. to Lafayette, Ohio. As surveyed by me this 22nd day of May 1884.

John Keith, Surveyor.

Scale 66 ft. to 1 inch.

Allen Co. Ohio.

Received for Record June 23rd 1884.  
Recorded June 24th 1884.

Wm. Timberlake, Recorder.

I hereby Certify that the foregoing Plat is correctly transcribed.

F. A. Stepleton  
Recorder.

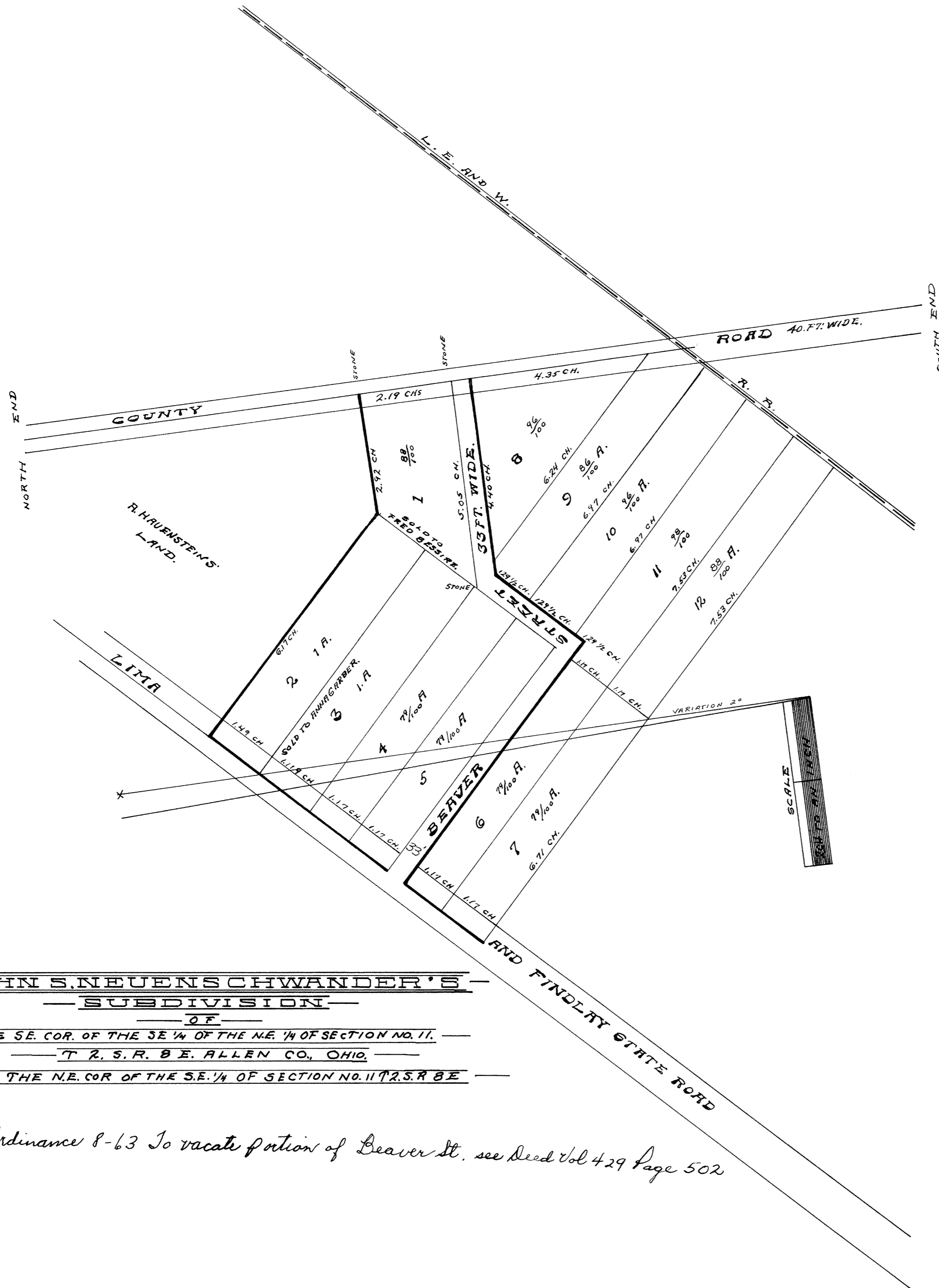
I hereby certify that the above plat is correctly transcribed this 10th day of August, 1971.

*Bernice Montague*  
Allen County Recorder



PAGE 297 OF VOLUME 2, PART 2 OF THE PLAT RECORDS  
WAS NOT USED IN THE ORIGINAL BOOK.

*Bernice Montague*  
Allen County Recorder.



John S. Neuenschwander's Sub-division of the South East corner of the South-east quarter of the North East quarter of Section Number eleven, Township two (2) South of Range eight (8) east of Richland Township Allen County, Ohio, Containing two 17/100 acres of land. Also of the north east corner of the South east quarter of section eleven, Township two (2) South Range eight (8) East, Containing Nine 15/100 Acres of land. The width, depth, of lots and width of the Street is marked on the Plat. Stone monuments are erected at the north east and the south west corner of Lot number one to mark future surveys.

I hereby certify that the plat Survey and description is correct as Surveyed by me this Sixteenth day of August A. D. 1884.

S. J. Brand, Surveyor.

KNOW ALL MEN BY THESE PRESENTS:- That I, John S. Neuenschwander, proprietor and owner in fee simple of the lands embraced in the annexed Plat and Survey above given and do hereby dedicate in pursuance and as provided by the Statutes. The Street in said Plat described is dedicated to Public use, hereby intending in all things to comply with the Statutes in that behalf enacted.

Executed in presence of

A. D. Lugibihl. John S. Neuenschwander (Seal)  
Jesse Vernon.

The State of Ohio,  
Allen County, SS:

Before me, a Mayor of the Incorporated Village of Bluffton Allen County, Ohio appeared the above named John S. Neuenschwander who acknowledged that he did sign and seal the foregoing instrument and that the same is his free act and deed.

In Testimony Whereof I have hereunto set my hand and seal this twenty second day of September A. D. 1884.

S. J. Brand, Mayor of said Village.

(Seal)

Rec'd. for Record Oct. 4th 1884.  
Recorded Oct. 6th 1884.

Wm. Timberlake, Recorder, A. C. O.

I hereby Certify that the foregoing Plat is correctly transcribed.

F. A. Stepleton  
Recorder.

I hereby certify that the above plat is correctly transcribed this 10th day of August, 1971.

*Bernice Montague*  
Allen County Recorder.

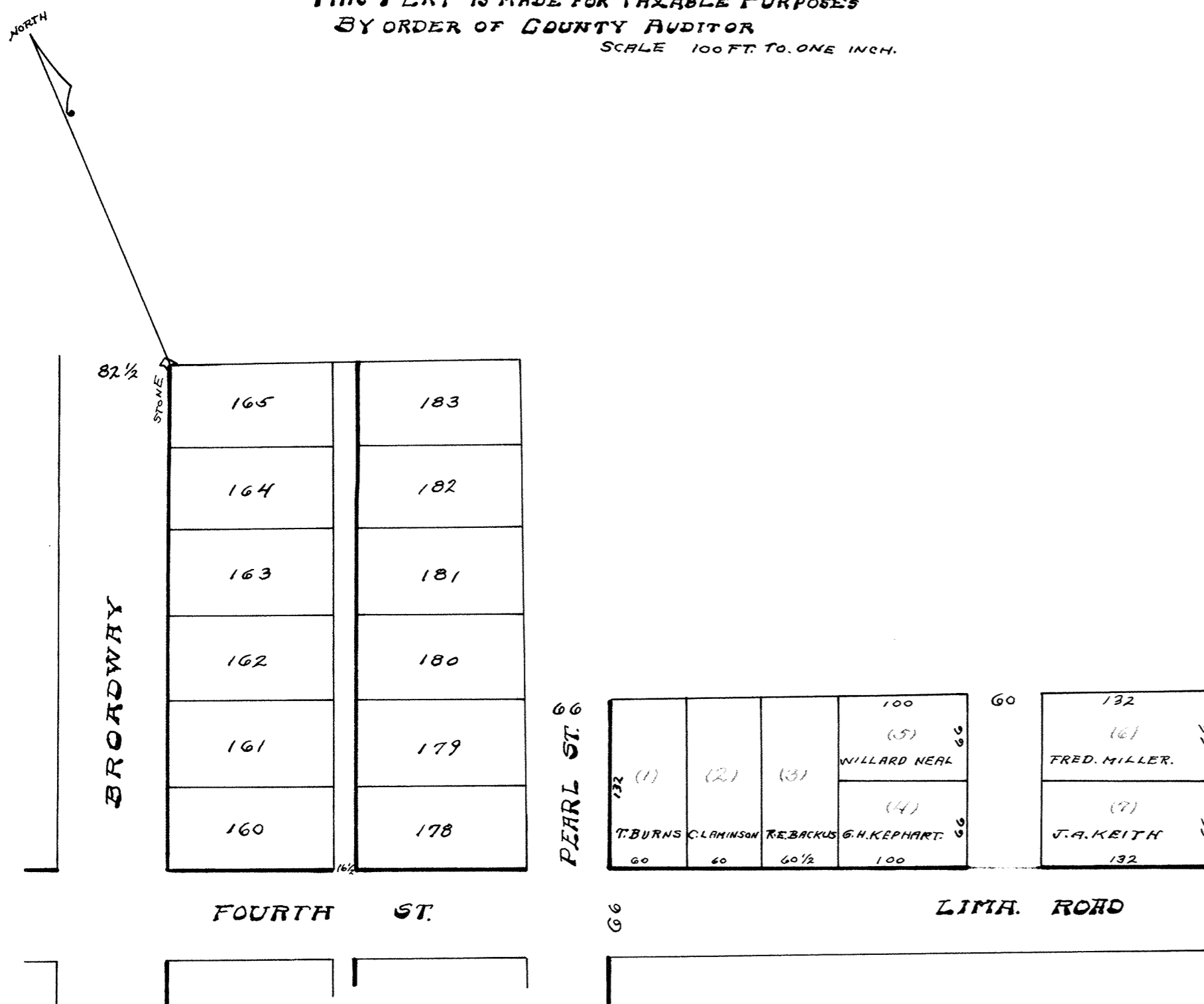
**JOHN S. NEUENSCHWANDER'S**  
**SUBDIVISION**  
**OF**  
**THE SE. COR. OF THE SE 1/4 OF THE NE 1/4 OF SECTION NO. 11,**  
**T 2. S. R. 8 E. ALLEN CO., OHIO.**  
**ALSO THE N.E. COR. OF THE SE. 1/4 OF SECTION NO. 11 T 2. S. R. 8 E**

*For Ordinance 8-63 To vacate portion of Beaver St. see Deed Vol 429 Page 502*

PAGE 300-301 of Volume 2, Part 2 of the  
Plat Records was not used in the Original Book

*Bernice Montague*  
Allen County Recorder

THIS PLAT IS MADE FOR TAXABLE PURPOSES  
 BY ORDER OF COUNTY AUDITOR  
 SCALE 100 FT. TO ONE INCH.



Lots 1, 2, 3, 4, 5, 6, & 7 for which this Plat is made to show are laid out on the S. E. 1/4 of the N. W. 1/4 of section No. 12 T. 4 S.R. 4 E. in the Village of Spencerville, Allen County, Ohio.

The length of lines, width of Streets and Alleys are marked on Plat.

John Keith, Surveyor,  
 Allen Co. Ohio.

Rec'd for Record Mach. 27th 1885.  
 Recorded Mch. 28th 1885.

Wm. Timberlake.

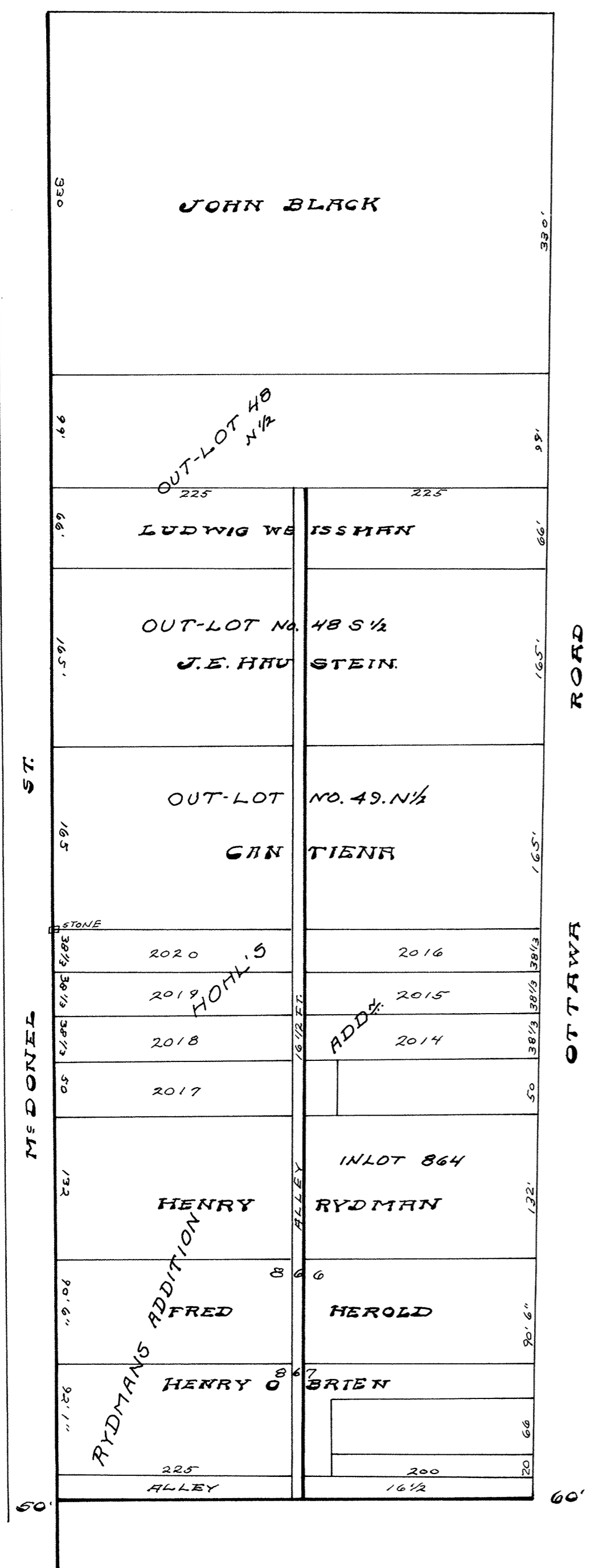
I hereby Certify that the foregoing Plat is correctly transcribed,

F. A. Stepleton,  
 Recorder.

I hereby certify that the above plat is correctly transcribed this day 10<sup>th</sup> day of August, 1971.

*Bernice Montague*  
 Allen County Recorder.

PLAT OF ALLEY  
IN  
ROSE'S SUBDIVISION



Plat of Alley in Rose's Subdivision of the E. 1/2 of the S. E. 1/4 of Section No. 25 T. 3 S. R. 6 E. and described as follows: Beginning on the line between John Black & Ludwig Wissman 225 feet east of the east line of McDonel St. in the City of Lima, Ohio, and 66 feet north of the North line of the South half of Out Lot No. 48 in said City of Lima Ohio. Thence South parallel with the east line of McDonel St. to the north line of Alley on the south line of Inlot No. 867 in said City, thence east 16 1/2 feet, thence north parallel with said McDonel Street, To the north line of said South half of out-lot No.48, Thence West 16 1/2 feet to the place of beginning. So much of the alley as abovedescribed that is included in Hohl's Addition has been dedicated heretofore.

Fred Herold  
Henry O'Brien  
J. F. Hauenstein  
Esaias Cantieny,  
R. Henry Rydman.  
Ludwig Wissman.

The State of Ohio,  
Allen County, SS:

Before me a Notary Public in and for said County, personally came Henry O'Brien, Frederick Harold, R. Henry Rydman, Esaias Cantieny and J. F. Hauenstein and Ludwig Wissman, who each severally acknowledged the platting of the Alley represented on the foregoing plat, through their respective lands as being their voluntary act and deed.

November 30<sup>th</sup> 1885.

Theodore D. Robb.  
Notary Public. (Seal)

Lima, Ohio, December the 30th A. D. 1885.

I hereby Certify that the foregoing is a correct Plat and description of the Alley therein described.

John P. Haller.  
Civil Engineer.

This is to Certify that the within plat was approved and accepted by the City Council of Lima Ohio on the 7th day of December A. D. 1885.

Clerk's Office.

Lima, Ohio Dec. 15 1885. City Clerk.

Received for Record Dec. 15<sup>th</sup> 1885.  
Recorded Dec. 16<sup>th</sup> 1885.

Wm. Timberlake,  
Recorder.

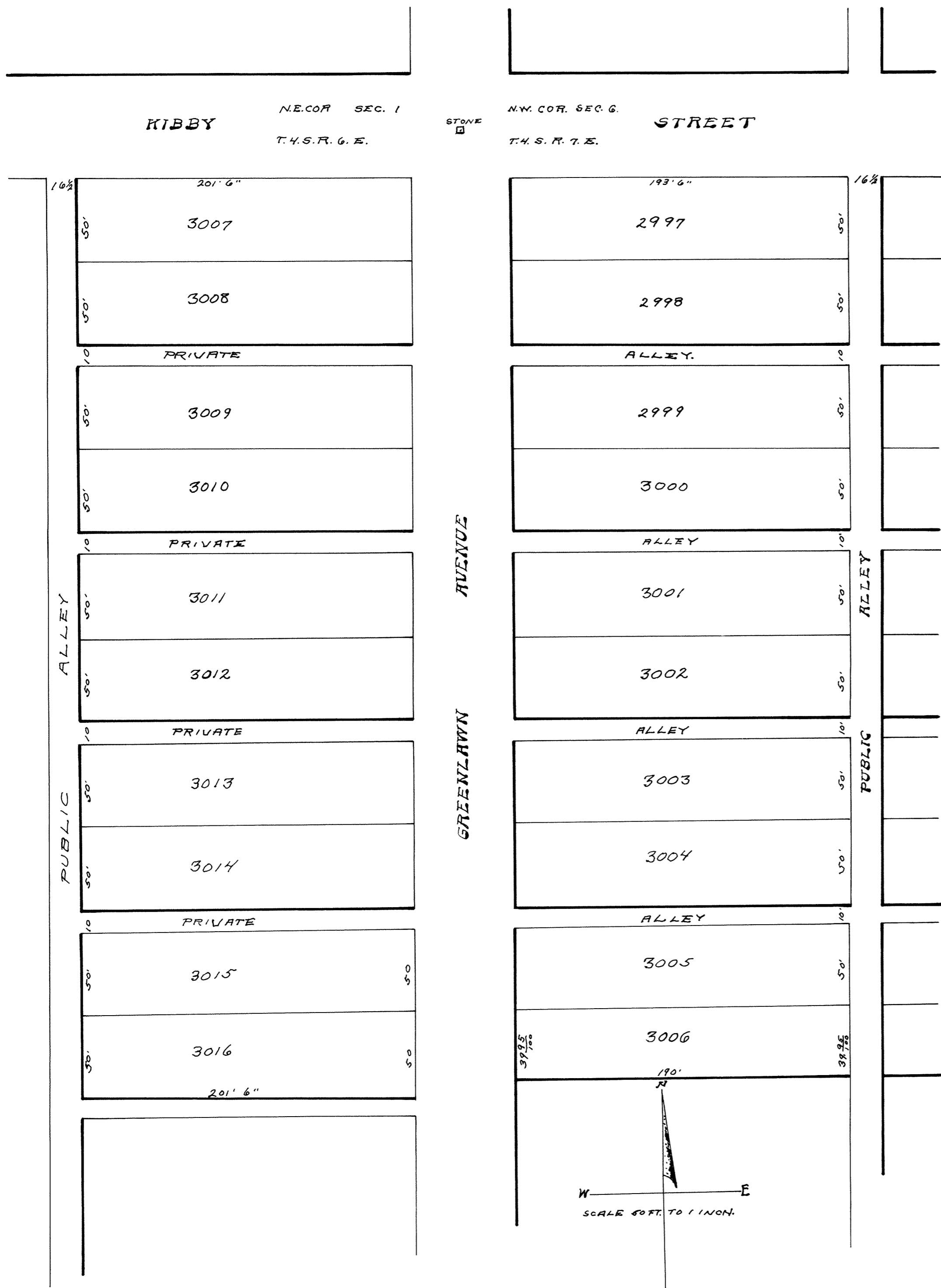
I hereby Certify that the foregoing Plat is correctly transcribed.

F. A. Stepleton  
Recorder.

I hereby certify that the above plat is correctly transcribed this 10<sup>th</sup> day of August, 1971.

*Bernice Montague*  
Allen County Recorder.

KIBBY'S SUBDIVISION  
- OF -  
OUTLOT 234



Map of Kibby's Sub-division of out-lot No. 234 in Kibby's Addition of out lots and the north part of out lot No. 256 in Ashton's addition of out lots to the City of Lima. All streets and public Alleys' shown on this plat are the same that were dedicated to the Public in Kibby's and Ashton's Addition of out-lots.

Lima, O. May 2nd, 1887.

R. H. Gamble,  
City Eng.

City Clerk's Office, Lima, Ohio.  
May 2nd, 1887.

This is to Certify that the within plat was approved and accepted by the City Council of Lima, Ohio, on May 2nd, 1887.

E. F. Davis, City Clerk of said City.

Rec'd for Record May 3rd 1887.  
Recorded May 4th 1887.

Wm. Timberlake, Recorder.

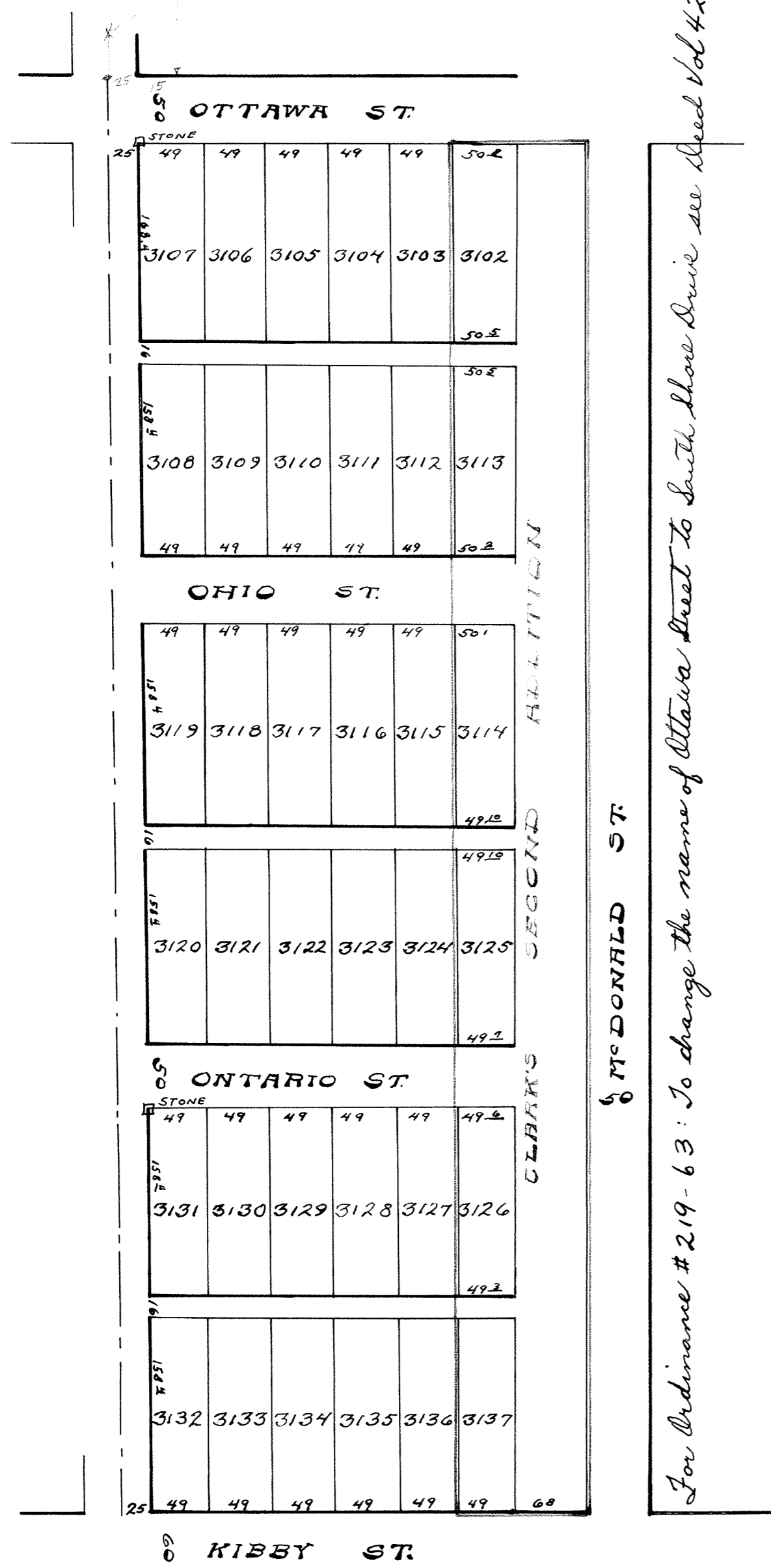
I hereby Certify that the foregoing Plat is correctly transcribed.

F. A. Stepleton  
Recorder.

I hereby certify that the above plat is correctly transcribed this 10th day of August, 1911.

*Bernice Montague*  
Allen County Recorder.

**CLARK PLACE  
ADDITION  
TO  
LIMA, O.**



Clark Place Addition to Lima, is laid out on the south central part of the east half of the south east quarter of section thirty six (36) Township Three (3) south, range six (6) east, Bounded and described as follows, to wit:- Beginning at the south west corner of a tract of land owned by Eliza Satterthwaite (being the east part of the above described east half of the south east quarter &c) thence north parallel with the east line of the above described section eleven hundred and forty eight (1148) feet. thence west three hundred and twenty (320) feet and eight (8) inches to the center of Atlantic Avenue (extended) thence south with the center of said Atlantic Avenue eleven hundred and forty eight (1148) feet to the North line of Kibby Street, thence east with the north line of said Street, three hundred and nineteen (319) feet to the place of beginning.

The size of each lot, width of each Street and Alley, the position of each monument, are all marked on the Plat.

I hereby Certify the above Plat and description to be a correct representation of Clark Place Addition to the City of Lima, Ohio.

Lima, Ohio. May 5th 1887. John Keith, Surveyor.

KNOW ALL MEN BY THESE PRESENTS That I N.S. Clark do hereby dedicate to the public for public highway purposes all grounds designated on the within plat as streets and alleys, and acknowledge these same to be my free act and deed. In Testimony Whereof I have hereunto set my hand and seal this 5th day of May A.D. 1887.

N. S. Clark (Seal)

The State of Ohio,  
Allen County, SS:

Before me a Notary Public in and for said County, personally appeared N. S. Clark and acknowledged the execution of the above plat to be his voluntary act and deed this 5th day of May 1887.

In Testimony Whereof, I have hereunto set my hand and seal this day and year above mentioned.

H. S. Prophet, Notary Public  
in and for Allen Co. Ohio.

City Clerk's Office, Lima, Ohio, May 9th 1887.

This certifies that the within Plat was approved and accepted by the City Council of Lima, Ohio, on the 9th day of May 1887.

E. F. Davis, City Clerk.

Received for Record May 10th 1887.  
Recorded May 12th 1887.

Wm. Timberlake, Recorder.

I hereby Certify that the foregoing Plat is correctly transcribed.

F. A. Stepleton  
Recorder.

I hereby certify that the above plat is correctly transcribed this 10th day of August, 1971.

*Bernice Montague*  
Allen County Recorder.

ATLANTIC AVE. §

SCALE 100 FEET TO ONE INCH

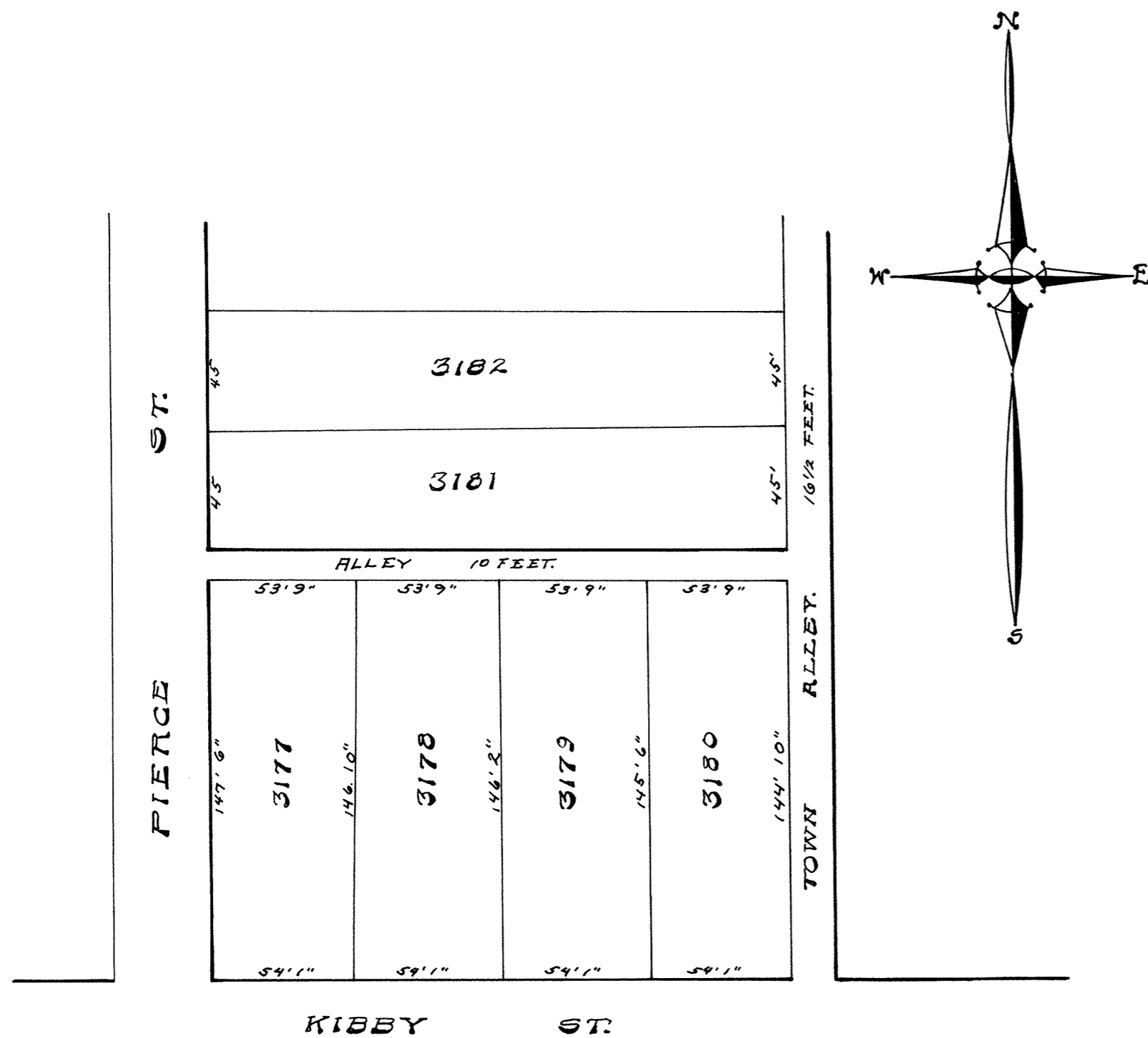
§ BROADWAY

#2

MAP OF  
LEONARD & EVANS  
 SUBDIVISION OF INLOTS NOS. 2528, 2529, 2530, 2531, 2532.  
 IN  
SATTERTHWAITE 2ND. ADDITION  
 TO  
LIMA  
OHIO

AUGUST 1887.

R.H. GAMBLE ENG.



City Clerk's Office.

Lima, Ohio Sept. 8th, 1887.

This certifies that the within Plat was approved and accepted by the City Council of the City of Lima, Ohio, August 31st 1887.

R. F. Davis, City Clerk.

Description.

Leonard and Evans' Subdivision is laid out on inlots 2528-2529- 2530 -2531 & 2532 in Satterthwaite 2nd Addition to Lima, Ohio. All Streets and Alleys shown on the Plat except the 10 ft. alley running from Pierce St. to Town Alley have heretofore been dedicated to the Public. the width of all streets and alleys and the size of each lot are shown on the Plat.- I hereby certify the above to be a correct representation of the above addition.

Lima, Ohio. August 29th '87.

R. H. Gamble,  
 City Engineer.

KNOW ALL MEN BY THESE PRESENTS: That we, J. R. Leonard and J. H. Evans, do hereby dedicate to the Public, to be used for Public Highway purposes, all grounds designated on the within plat as Streets and Alleys, and acknowledged the same to be our free act and deed.

In Testimony Whereof We have hereunto set our hands and seals this 29th day of August 1887.

Witnesses:

A. S. Graham. J. R. Leonard. (Seal)  
 John H. Johnson. J. H. Evans. (Seal)

State of Ohio,  
 County of Allen. SS:

Before me, a Notary Public in and for said County, personally appeared the above named J. R. Leonard and J. H. Evans, who acknowledged that they did sign and seal the foregoing instrument and that it was their free act and deed and that they are still satisfied therewith.

In Testimony Whereof I have hereunto set my hand and the official seal of my office this 24th day of August 1887.

(Seal) A. S. Graham,  
 Notary Public.

Received for Record September 8th 1887.  
 Recorded Sept. 9th, 1887.

Wm. Timberlake, Recorder.

I hereby Certify that the foregoing Plat is correctly transcribed.

F. A. Stepleton  
 Recorder.

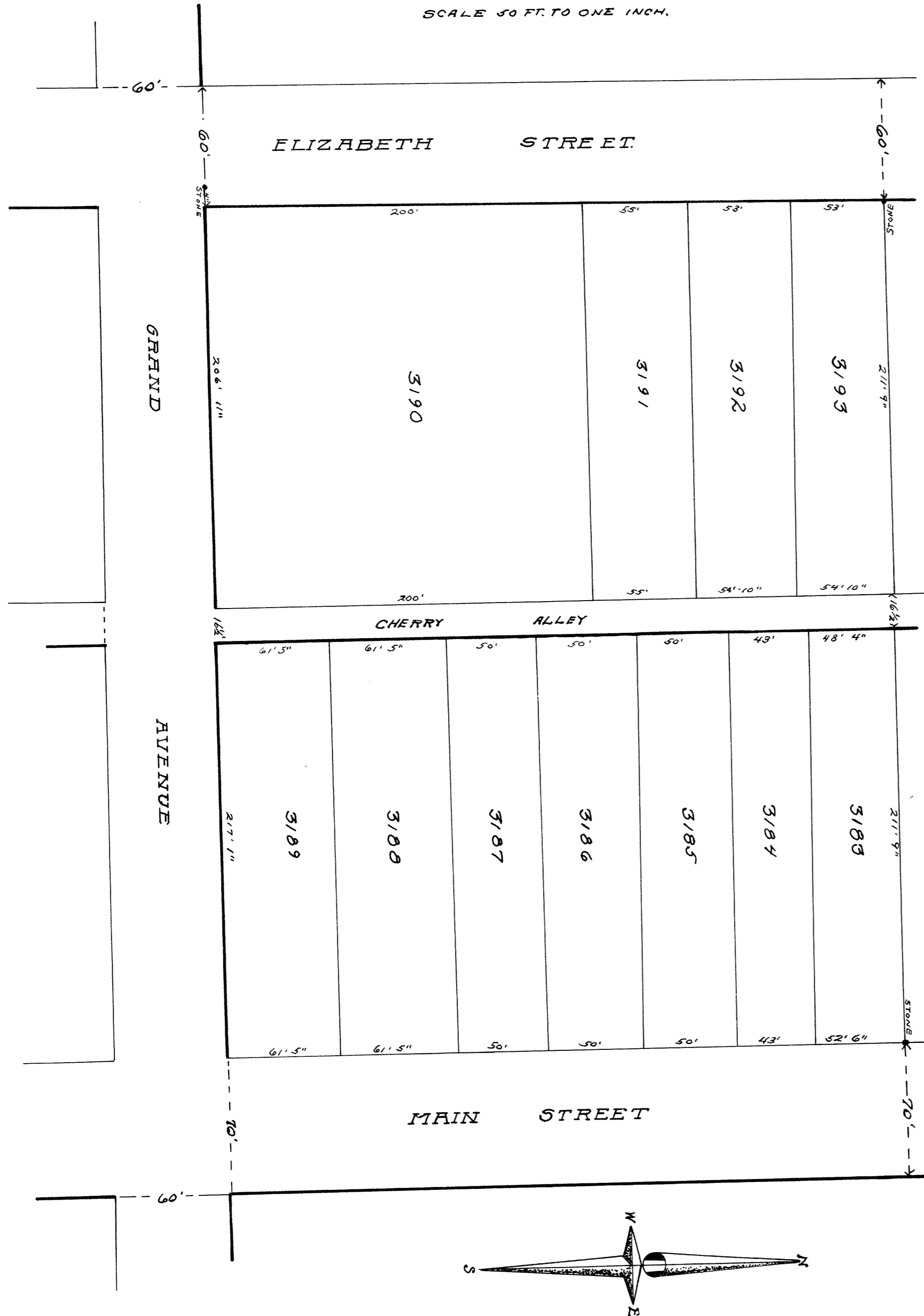
I hereby certify that the above plat is correctly transcribed this 10th day of August, 1971.

*Bernice Montague*  
 Allen County Recorder.



**GRAND AVENUE**  
**ADDITION**  
**TO**  
**LIMA**  
**OHIO**

SCALE 50 FT. TO ONE INCH.



Grand Avenue Addition is laid out on out-lots No. 25, 26, 27, 28 and 29, old numbers, or new numbers 206, 207, 208, 209 and 210 in McKibben and Robb's Addition of out-lots to Lima, Allen Co. Ohio, Embracing all the land included in said out-lots. The width of all streets and alleys the size of all lots and location of all monuments are as marked on this plat.  
 I have this 18th day of July 1887 Completed the above plat and survey and hereby certify the same to be correct.

J. C. McCullough, C. E.

The State of Ohio,  
 Allen County, SS:

Before me a Notary Public in and for said County personally came Kate L. Murphy, owner of lot 3183, Jane E. McClain owner of lot 3184, Charles Brown owner of lot 3185, Theo D. Robb owner of lot 3186, Chas. Stuff owner of lot 3187, John M. McClellan owner of lot 3189, Jacob B. Sunderland owner of lots 3193-3192-3191. And the Board of Education of Lima Union Schools owner of lot 3190 of the above plat, by Theo Mayo President & Jacob Moser, Secretary duly authorized by resolution of said Board, who each severally acknowledged the signing of the above plat to be their voluntary act.

In Testimony Whereof  
 I have hereunto set my hand and  
 Notarial Seal this 7th day of  
 Sept. 1887.

W. L. Mackenzie. (Seal).

Notary Public, Allen County, O.

Theo. D. Robb.  
 Charles Braun.  
 Jane E. McClain.  
 Kattie L. Murphy.  
 J. B. Sunderland.  
 John McClellan.  
 Charles Stuff.  
 Daniel E. Murray.  
 Rose C. Murray.  
 Theo Mayo, Prest. B. of E.  
 Jacob Moser, Sy. of Board of  
 Education.

State of Michigan,  
 County of Wexford, SS:

Before me a Notary Public in and for said County personally came Rose C. Murray the owner of lot 3188 of the above plat and Daniel E. Murray husband of the said Rose C. Murray who each severally acknowledged the signing of the above plat to be their voluntary act.

In Testimony Whereof I have hereunto set my hand and Notarial Seal this 8th day of August A. D. 1887.

James R. Bishop, Notary Public.  
 Wexford Co. Mich.

(Seal)

City Clerk's Office, Lima, Ohio.  
 September 23rd, 1887.

This is to Certify that the within plat was approved and accepted by the City Council of the City of Lima, Ohio, on the 21st day of September A. D. 1887.

E. F. Davis, City Clerk.

Received Sept. 24th 1887. Recorded Sept. 26 1887.

Wm. Timberlake, Recorder.

I hereby Certify that the foregoing Plat is correctly transcribed.

F. A. Stepleton  
 Recorder.

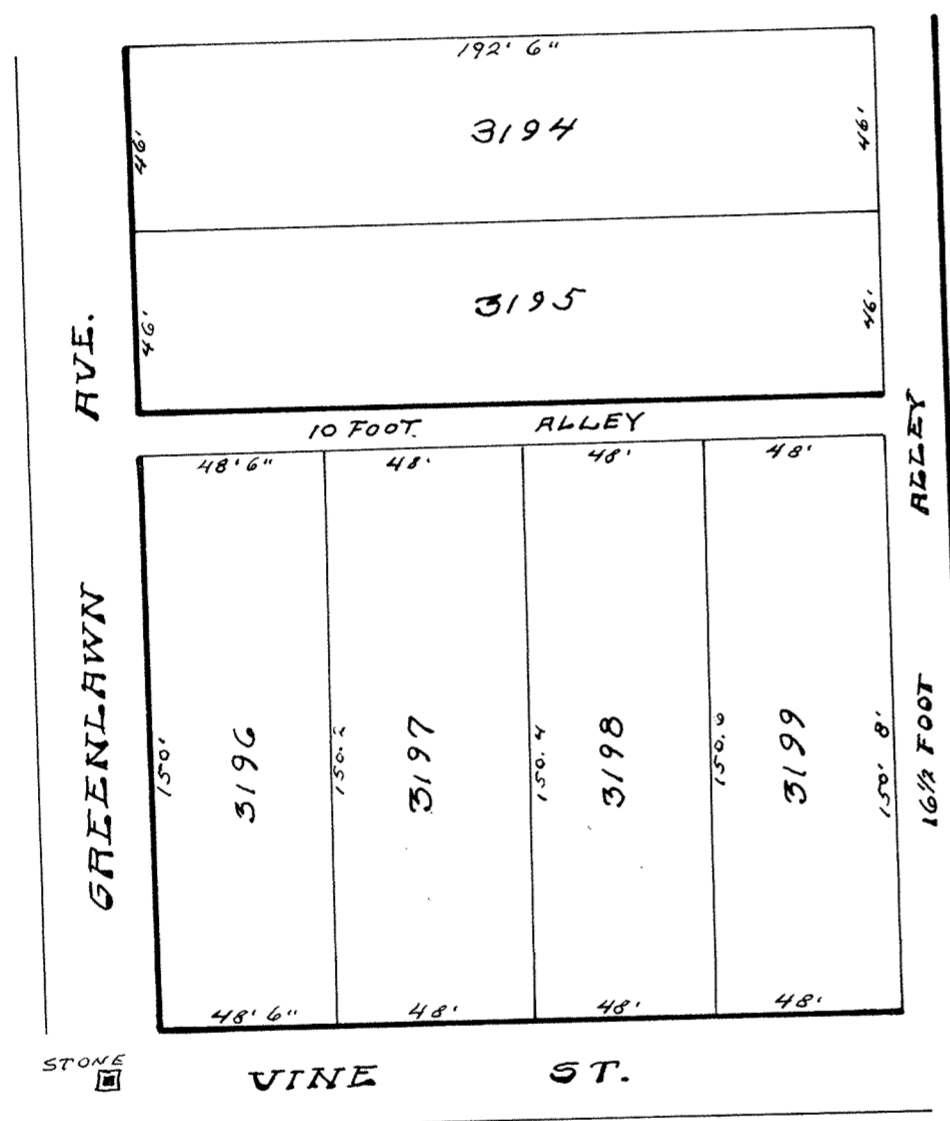
I hereby certify that the above plat is correctly transcribed this 10th day of August, 1971.

*Bernice Montague*  
 Allen County Recorder.

N. L. MICHAEL'S  
SUBDIVISION  
OF INLOTS NOS 2125, 2126, 2127, 2128, 2129.  
LYONS ADDN  
TO  
LIMA  
OHIO

R. H. GAMBLE ENGR.

SCALE 1 IN = 50 FT.



Description:

N. L. Michael Sub-Division is laid out on Inlots Nos. 2125, 2126, 2127, 2128 & 2129 in Lyons Addition to Lima, Ohio. All Streets and Alleys shown on the Map, Except the 10 ft. cross alley are the same that were laid out and dedicated to the public in Lyon's Addn.

The width of all Streets and alleys And the size of all lots and location of each monument are all marked on the Map.

The above is a correct description of N. L. Michaels' Sub-division.

Lima, Ohio. Sept. 5, 1887.

R. H. Gamble, City Engineer.

KNOW ALL MEN BY THESE PRESENTS, That we, N. L. Michael and S. J. Lichtenstader do hereby dedicate to the public to be used for public highway purposes, all lands designated on the within map as streets and alleys, And acknowledge the same to be our free act and deed.

In Testimony Whereof We have hereunto set our hands and seal this 5th day of Sept. 1887.

Witnesses: In Presence of:-  
W. L. Mackenzie.

S. J. Lichtenstader. (Seal)  
N. L. Michael. (Seal)

State of Ohio,  
County of Allen, SS:

Personally appeared before me a Notary Public in and for said County, the above named N. L. Michael and S. J. Lichtenstader who acknowledged the signing and sealing of the foregoing instrument, and declared the same to be their free act and deed, and that they were still satisfied therewith.

In Testimony Whereof I have hereunto set my hand and the official Seal of my Office this 5th day of September 1887.

(Seal)

W. L. Mackenzie, Notary Public.  
Allen Co. Ohio.

Received for Record Oct. 19th 1887.  
Recorded Oct. 20th 1887.

Wm. Timberlake, Recorder.

I Hereby Certify that the foregoing Plat is correctly transcribed.

F. A. Stepleton  
Recorder.

I hereby certify that the above plat is correctly transcribed this 10th day of August, 1971.

*Bernice Montague*  
Allen County Recorder

City Clerk's Office.

Lima, Ohio, Sept. 21st, 1887.

This is To Certify that this plat was approved and accepted by the City Council of Lima, Ohio Sept. 21st, 1887.

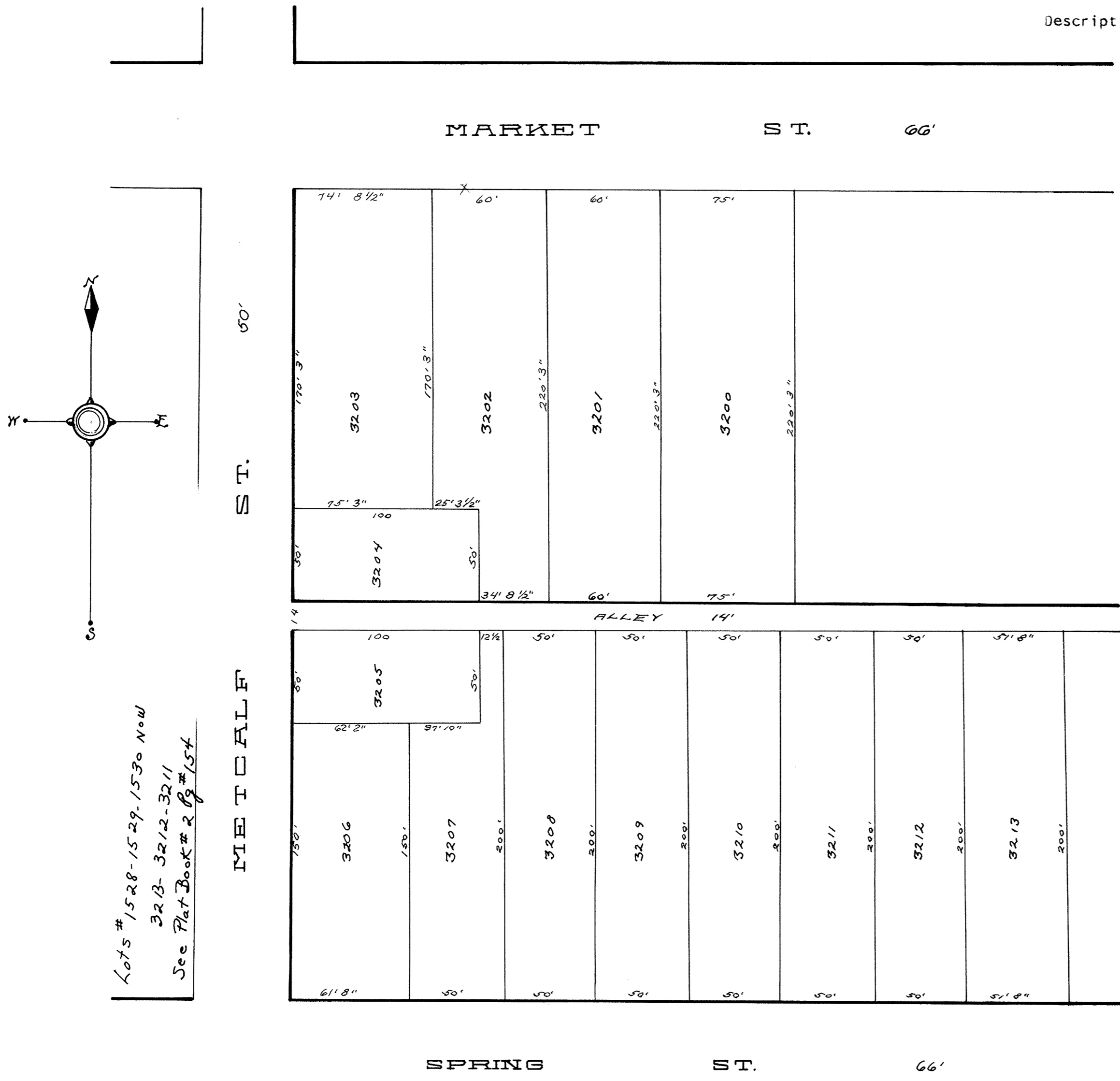
E. F. Davis.

City Clerk.

-MAP OF-  
-BRICE'S PLACE-  
-LIMA-  
-OHIO-

SCALE 50 FT. TO 1 INCH.

R. H. GAMBLE, CITY ENGINEER.



Description:

Brice's Place, is laid out on lots 6,7 & 8 in Lamison's Addn. and lots 1312, 1313, 1314 & 1315 in Mackenzie and others Addition to Lima, Ohio, and also on a part of the E. 1/2 - N. E. 1/4 of Sec. 36 Town 3 South, Range 6 East, 1st principal Meridian, Allen County, Ohio, bounded and described as follows, to wit:- Beginning at a point on the south line of West Market St. at the N. E. Cor. of lot 1312 in Mackenzie et al. addition 93-2/10 feet east of the east line of Metcalf Street, Thence East on the south line of Market Street 176-58/100 feet to center of brick wall, Thence South 434 ft. & 3 inches to the north line of Spring Street, Thence west, on the north line of Spring Street, 176-58/100 feet to the S. E. corner of lot 1314 in Mackenzie and others Addition, Thence North parallel with the east line 434 ft. & 3 inches to the place of beginning. Containing 1-88/100 acres more or less. The size of all lots width of all Streets and alleys are marked on the map. The above is a correct representation of Brice's Place.

R. H. Gamble.  
City Eng.

Lima, Ohio,  
Oct.  
21- 87.

KNOW ALL MEN BY THESE PRESENTS: That We, Isaac S. Motter and William L. Mackenzie being the owners of lots numbered 3201, 3202, 3203, 3204 and 3205, Edmund Wise owner of Lot 3200, Justina Harley and Kate M. Hughes owner of lot 3209, Charlotte M. Hughes owner of lot 3208 Isaac S. Motter owner of lot 3206, Robert W. Thrift being owner of lot 3212, Edward Hohman being owner of lot 3207, Emma Humston being owner of lot 3210, William Dransfield being owner of lot 3211, Isaac S. Motter and W. L. Mackenzie being owner of lot 3213, delineated on this plat, do hereby acknowledge the making of the same, to be our act and deed and do hereby dedicate said alley to public use as shown on plat. In Testimony Whereof We have hereunto set our hands this 24 day of October A. D. 1887.

Signed and acknowledged  
in Presence of us:

- |                   |                       |                       |
|-------------------|-----------------------|-----------------------|
| C. M. Hughes, Jr. | Isaac S. Motter,      | Edmund Wise.          |
| W. P. Langan.     | William L. Mackenzie. | Wm. Dransfield.       |
|                   | E. Hohlman.           | Emma Humston.         |
|                   | Justina Harley.       | Robert W. Thrift, Jr. |
|                   | Kate M. Hughes.       |                       |
|                   | Charlotte M. Hughes.  |                       |

The State of Ohio  
Allen County, SS:

Be it Remembered, that on this 24th day of October A. D. 1887 before me the undersigned Authority personally came Isaac S. Motter, William L. Mackenzie, Edmund Wise, Justina Harley, Kate M. Hughes, Charlotte M. Hughes, Robert W. Thrift Jr. Edward Hohlman, Mrs. Emma Humston, William Dransfield and -- who then and there acknowledged the making and signing of this plat to be their voluntary act and deed for the uses and purposes shown thereon. In Testimony Whereof I have hereunto set my hand and official seal this 24th day of October A. D. 1887.

Theo. D. Robb, Notary Public.  
Allen County, Ohio.

(Seal)

Received for Record Oct. 25th 1887.  
Recorded Oct. 26th, 1887.

Wm. Timberlake, Recorder.

I hereby Certify that the foregoing Plat is correctly transcribed.

F. A. Stepleton  
Recorder.

City Clerk's Office.  
Lima, Ohio, October 24th 1887.

This certifies that the within Plat was approved and excepted by the  
City Council of Lima, Ohio on the 24th day of October, 1887. E. F. Davis,  
City Clerk.

I hereby certify that the above plat is correctly transcribed  
this 10th day of August, 1971.

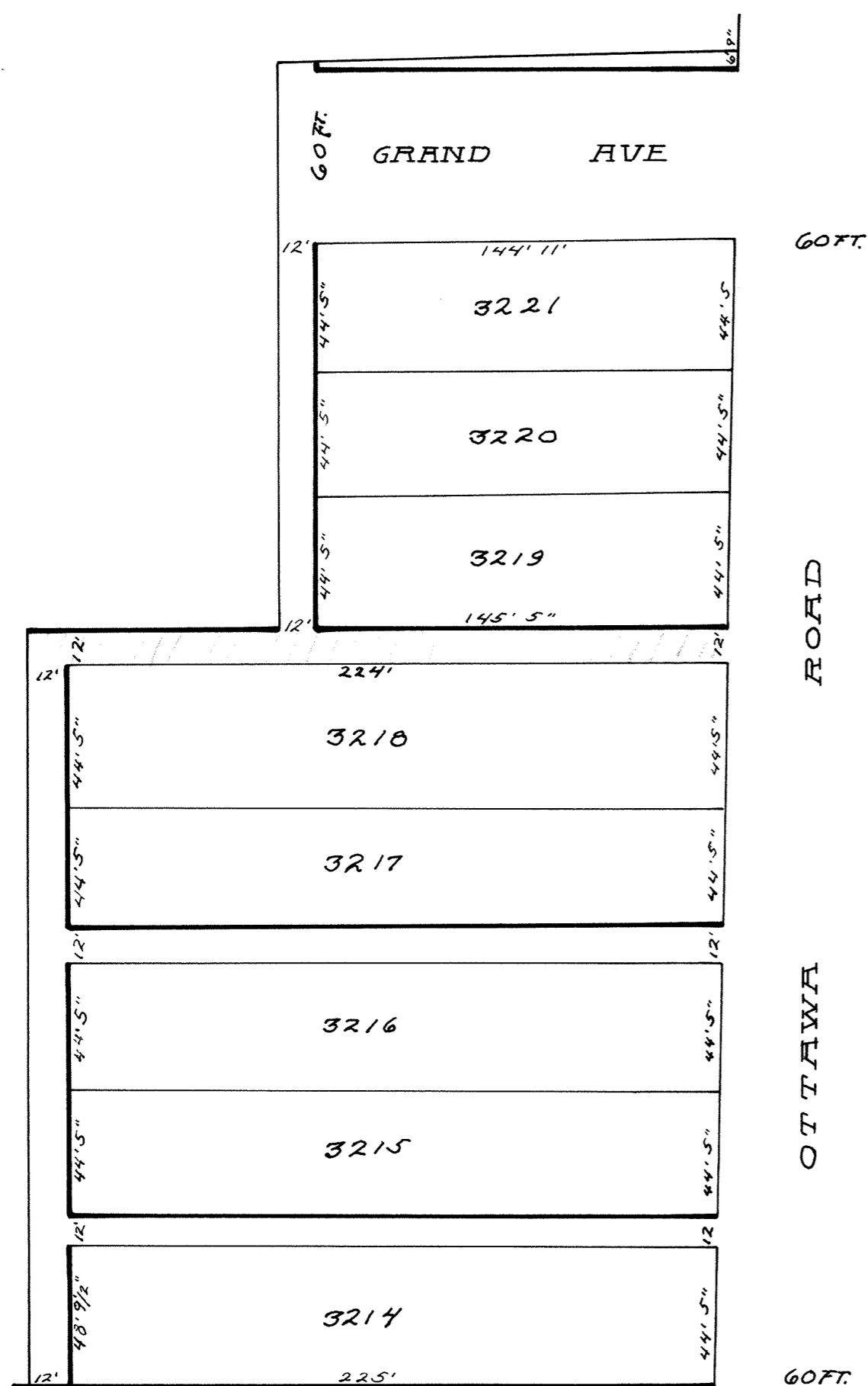
*Burice Montague*  
Allen County Recorder

JOHN BLACK'S  
 ADDITION  
 TO  
LIMA  
 OHIO.

For Ordinance #107-80 to vacate certain Public Alleys lying in the area between North M<sup>e</sup> Donel St. and Northwest St. and South of Grand Ave. Adj. to Lots 3215-3216-3217-3218 See Deed Vol. #628 Page #132 Plat Book #15 Page #133.

SCALE 50 FT TO 1. INCH.

J. C. McCULLOUGH, C.E.



For Ord #132-52 to vacate the first east west alley South of Grand Avenue extending between North West Street and North McDonel Street See Deed Vol #323 Pg. #419

John Black's Addition to Lima, Ohio, includes the East end of Out-Lot number Two(2) (old Number) Number Forty-seven (new Number) And the east end of three acres off the north side of Out-Lot number three (3) (old Number) forty eight (48) new Number in Rose's Sub-division of the east half of the south east quarter of section number twenty-five (25) Township Three (3) South, Range six (6) east.

The length of all lines and the location of all monuments are marked on the plat.

I hereby Certify the above plat and description to be correct.

J. C. McCullough C.E.

Nov. 25<sup>th</sup> 1887.

Lima, Ohio. Dec. 5<sup>th</sup> '87.

I hereby Certify that the Streets shown on the within Map are in conformity with those laid down on the Plat of the Platting Commission on file in my office.

R. H. Gamble.

Lima, O, December 5<sup>th</sup> 1887

City Civ. Eng.

City Clerks Office.

This is to Certify that the within Plat was approved and accepted by the City Council of the City of Lima, Ohio, on this 5<sup>th</sup> day of December A. D. 1887.

E. F. Davis,

City Clerk of said City.

Received for Record Dec. 6<sup>th</sup> 1887.

Recorded Dec. 7<sup>th</sup> 1887.

Wm. Timberlake, Recorder.

I hereby Certify that the foregoing Plat is correctly transcribed.

F. A. Stepleton

Recorder.

I hereby certify that the above plat is correctly transcribed this 10<sup>th</sup> day of August, 1971.

*Bernice Montague*  
Allen County Recorder

Auditor Office Allen County, Lima, Ohio

Jan. 18 1888 In the Matter of the re-numbering of the town lots in the Incorporated Village of Cairo Allen County, O. the following is a true copy of a Notice received at this office this day to wit:-

Corporation Clerks Office Cairo Allen County, Ohio.  
 January 18, 1888 To the Auditor and Recorder Allen County, Ohio you are hereby Notified that at the Meeting of the town Council Jan'y. 10 A. D. 1888, and per law of revised Statute Section 2615 and per ordinance Number 23 passed June 6<sup>th</sup> 1887 that the Mayor J. W. Swick of Cairo Corporation Allen County Ohio has appointed A. J. McFarland of Cairo Allen County Ohio to act in conjunction with County Auditor and Recorder to make a revision thereof of All lots of the corporation of Cairo Allen County Ohio as they stand upon the record and to number anew all the lots so that that the Inlots have one Series of Consecutive Numbers beginning at one, and the out lots the same; and said appointment was confirmed by the Council January 10<sup>th</sup> 1888.

By Order of Council A. J. McFarland Corporation Clerk In Compliance with the foregoing we the undersigned W. D. Poling Auditor and George Monroe, Recorder of Allen County, Ohio and A. J. McFarland appointed of the Village report that we have made a renumbering of all the Inlots and out lots in said Village of Cairo which said renumbering is in the words and figures following to wit:-

Old No.	New No.	Name of Addition In Lots Miller or Original.	Date of Record.	Book	Page
1	1		7/11-1856.	1	67
2	2		"	"	"
3	3		"	"	"
4	4		"	"	"
5	5		"	"	"
6	6		"	"	"
7	7		"	"	"
8	8		"	"	"
9	9		"	"	"
10	10		"	"	"
11	11		"	"	"
12	12		"	"	"
13	13		"	"	"
14	14		"	"	"
15	15		"	"	"
16	16		"	"	"
17	17		"	"	"
18	18		"	"	"
19	19		"	"	"
20	20		"	"	"
21	21		"	"	"
22	22		"	"	"
23	23		"	"	"
24	24		"	"	"
		Pangles.			
1	25		8/23/54	1	47
2	26		"	"	"
3	27		"	"	"
4	28		"	"	"
		Downing.			
1	29		3/1/58	1	70
2	30		"	"	"
3	31		"	"	"
4	32		"	"	"
5	33		"	"	"
6	34		"	"	"
7	35		"	"	"
8	36		"	"	"
9	37		"	"	"
10	38		"	"	"
11	39		"	"	"
12	40		"	"	"
13	41		"	"	"
14	42		"	"	"
15	43		"	"	"

I hereby certify that the above plat is correctly transcribed this 10<sup>th</sup> day of August, 1971.

*Bernice Montague*  
 Allen County Recorder

Old	New.	Downing Add.			
16	44		3/1/58	1	70
17	45		"	"	"
18	46		"	"	"
19	47		"	"	"
20	48		"	"	"
21	49		"	"	"
22	50		"	"	"
23	51		"	"	"
24	52		"	"	"
25	53		"	"	"
26	54		"	"	"
27	55		"	"	"
28	56		"	"	"
29	57		"	"	"
30	58		"	"	"
31	59		"	"	"
32	60		"	"	"
33	61		"	"	"
34	62		"	"	"
35	63		"	"	"
36	64		"	"	"
37	65		"	"	"
38	66		"	"	"
39	67		"	"	"
40	68		"	"	"
41	69		"	"	"
42	70		"	"	"
43	71		"	"	"
44	72		"	"	"
45	73		"	"	"
46	74		"	"	"
47	75		"	"	"
48	76		"	"	"
49	77		"	"	"
50	78		"	"	"
51	79		"	"	"
52	80		"	"	"
53	81		"	"	"
54	82		"	"	"
55	83		"	"	"
56	84		"	"	"
57	85		"	"	"
Old	New	Harpsters Add.			
1	86		10/31/71	Q.	26.
2	87		"	"	"
3	88		"	"	"

Old	New		Book	Page.
4	89		"	"
5	90		"	"
6	91		"	"
7	92		"	"
8	93		"	"
9	94		"	"
10	95		"	"
11	96		"	"
12	97		"	"
13	98		"	"
14	99		"	"
15	100		"	"
16	101		"	"
17	102		"	"
18	103		"	"
19	104		"	"
20	105		"	"
21	106		"	"
22	107		"	"
23	108		"	"
		Brenneman Add	1/22/72	Q 30
58	109		"	"
59	110		"	"
60	111		"	"
61	112		"	"
62	113		"	"
63	114		"	"
64	115		"	"
65	116		"	"
66	117		"	"
67	118		"	"
68	119		"	"
69	120		"	"
70	121		"	"
71	122		"	"
72	123		"	"
73	124		"	"
		Yants Add.	2/20/72	Q 34.
74	125		"	"
75	126		"	"
76	127		"	"
77	128		"	"
78	129		"	"
79	130		"	"
80	131		"	"
81	132		"	"
82	133		"	"

I hereby certify that the above plat is correctly transcribed this 10th day of August, 1971.

*Bernice Montague*  
Allen County Recorder

Old	New	Yants Add.	Book	Page
83	134		Q	26.
84	135		"	"
85	136		"	"
86	137		"	"
87	138		"	"
88	139		"	"
89	140		"	"
90	141		"	"
91	142		"	"
92	143		"	"
93	144		"	"
94	145		"	"
95	146		"	"
96	147		"	"
97	148		"	"
98	149	Ferguson's Add.		
99	150	5/3/79	Q	178
100	151			
101	152			
1	1	Out Lots Millers Add.		
2	2	12/21/48	N.	16.
3	3	"	"	"
4	4	"	"	"
5	5	"	"	"
6	6	"	"	"
1	7	Pangles Add.		
2	8	8/23/54	1	47
3	9	"	"	"
1	10	Teegardins Add.		
2	11	7/10/66	1	96
3	12	"	"	"
4	13	"	"	"
5	14	"	"	"
6	15	"	"	"
7	16	"	"	"
8	17	"	"	"

The foregoing Schedule correctly set forth the several Additions to said Village in the order of their date of Record as the same appears upon the records of said County.

We find that George Harpster's Addition as Recorded Oct. 28, 1870 in Plat Book 2 Page 18, was re-platted with additional lands as shown in George Harpsters Addition as Recorded Oct. 31, 1871 in Plat Book 2 Page 26, therefore no new numbers are given the said first plat as its original Numbers were superseded by the original Numbers of the said Second Plat.

Witness our hands this 23rd day of January A. D. 1888.

W. D. Poling, Auditor.  
George Monroe, Recorder.  
A. J. McFarland, Associate

Rec'd. Jany. 23, 1888.

Recorded Jany. 24, 1888.

George Monroe, Recorder  
Allen Co. Ohio.

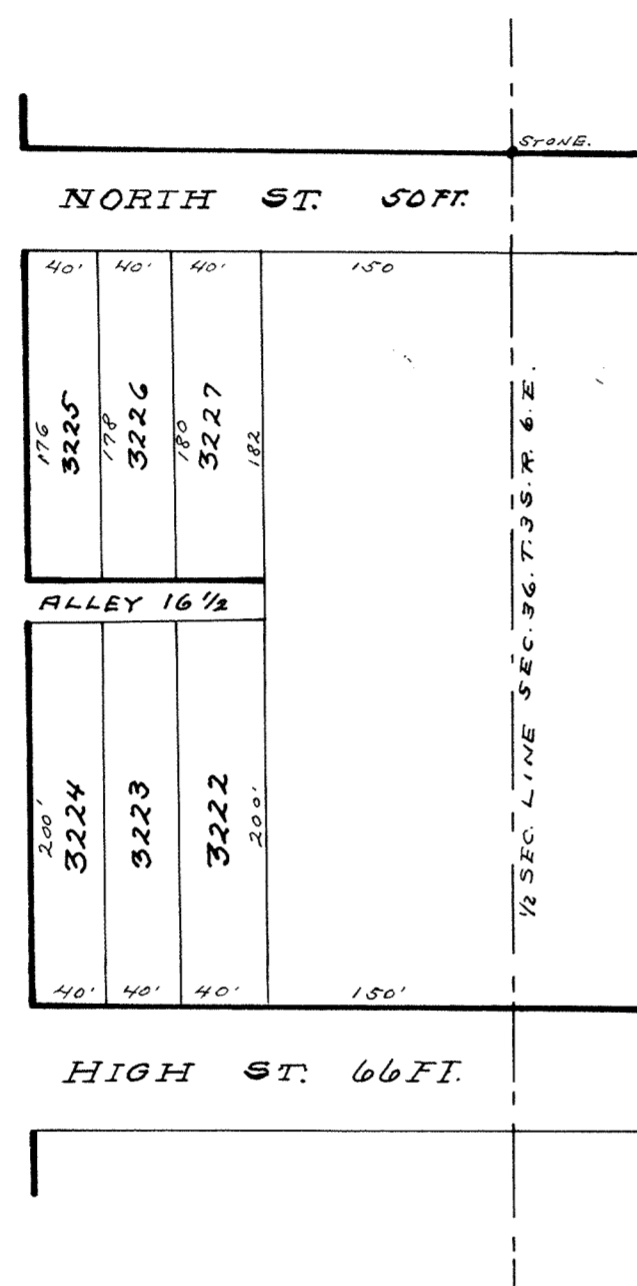
I hereby certify that the above plat is correctly transcribed this 10th day of August, 1971.

*Bernice Montague*  
Allen County Recorder

U H DAGUE'S  
ADDITION  
LIMA  
OHIO

SCALE-100 FT. TO ONE INCH.

J. C. McCULLOUGH, C. E.



DESCRIPTION:

J. H. Dague's Addition to Lima, Ohio, is located between West North Street and West High Street in Said City, and one hundred and fifty feet west of the North and South half section line of Section No. Thirty six (36) Township Three (3) South, Range six (6) east, and including the Alley contains one and nine hundredths (1.09) acres of land.

The width of each street and Alley is marked on the Plat. The location of monuments and size of each lot is also marked on the plat.

I certify this plat to be correct.

J. C. McCullough.

I hereby Certify that the above Plat is correctly transcribed.

F. A. Stepleton  
Recorder.

KNOW ALL MEN BY THESE PRESENTS, That I, J. H. Dague of Allen County, Ohio, do hereby give grant and dedicate to the public for use as public highways, all lands designated on the within plat as streets and alleys, and acknowledge the same to be my free act and deed.

In Witness Whereof I have hereunto set my hand and seal this 6<sup>th</sup> day of February A. D. 1888.

J. H. Dague. (Seal)

State of Ohio,  
Allen County, SS:

Before me, a Notary Public in and for the County and State aforesaid, personally appeared J. H. Dague who acknowledged that he did sign and seal the foregoing instrument and that the same is his free act and deed.

In Witness Whereof I have hereunto set my hand and official seal this 6<sup>th</sup> day of February 1888.

A. G. Stewart.

Notary Public, Allen County, Ohio.

(Seal)

City Clerk Office.

Lima, Ohio, February 21st, 1888.

This is to certify that the above plat was accepted by the City Council of Lima, Ohio, February 20th 1888.

In Testimony Whereof I have subscribed myself.

E. F. Davis,  
City Clerk.

Received for Record February 22nd, 1888.  
Recorded February 22nd 1888.

George Monroe, Recorder.

I hereby certify that the above plat is correctly transcribed this 10<sup>th</sup> day of August, 1971.

*Bessie Montague*  
Allen County Recorder.



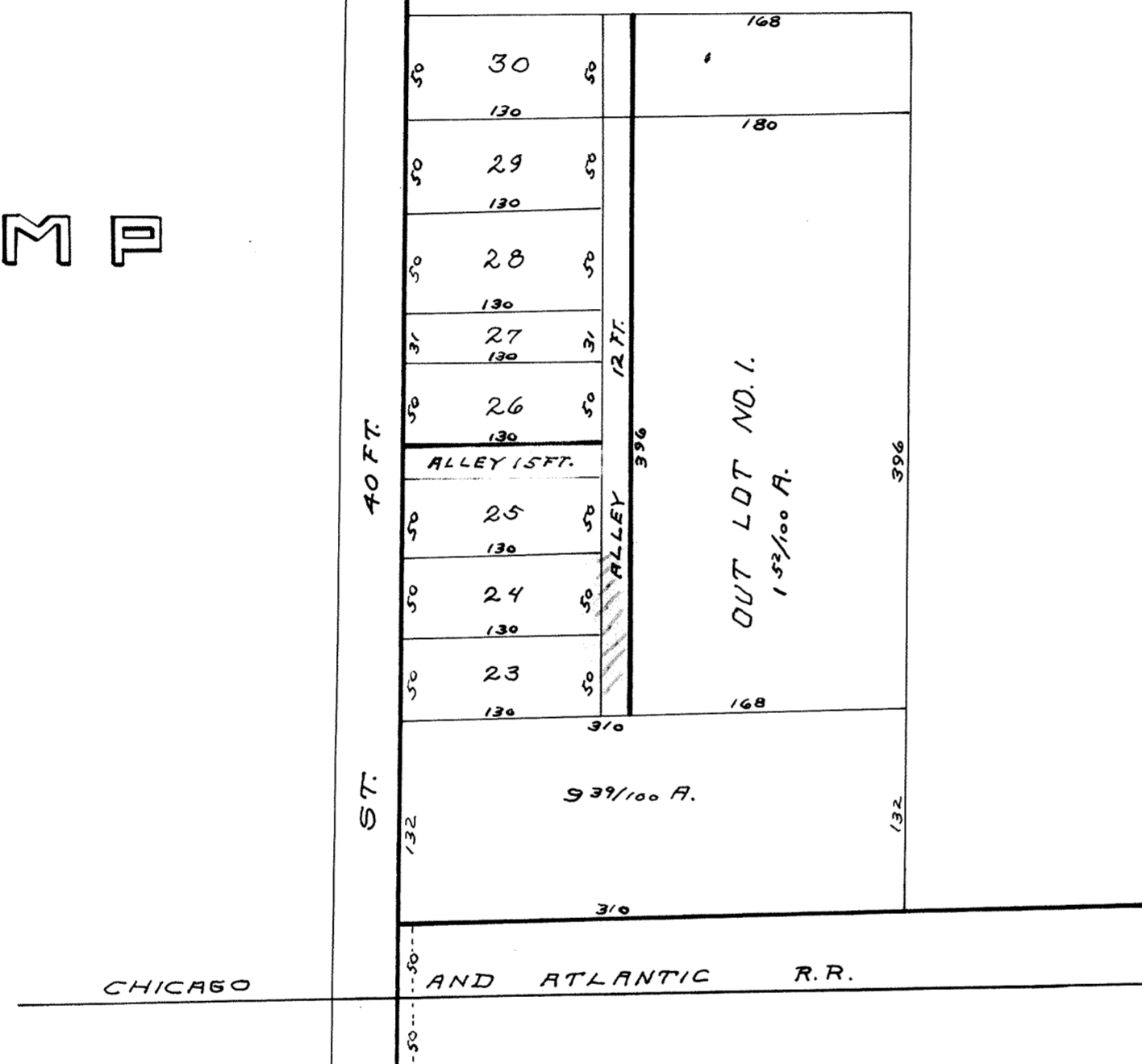
For Resolution Changing name of  
Main Street to Kemp Road see  
Misc Vol # 4 Page 39.

For Resolution #576-92  
To Vacate Alley between Lots  
23 + 24 See Deed Vol #768 pg #73  
See plat Book #17 pg #11

K E M P

S.W. KEMP'S  
FIRST ADDITION  
TO THE VILLAGE OF  
KEMP

SCALE 1 INCH = 100 FT.



S. W. Kemp's First Addition to the Village of Kemp is situated in section six (6) Township four (4) South Range six (6) East and described as follows:  
Beginning at a stone on the west line of said section 132 feet north of the north line of the Chicago and Atlantic Railroad Right of Way, thence north on said section line six (6) chains to a stone thence north 87° and 45' East 5 chains to a stone, thence south 6 chains to a stone: thence south 87° and 45' West, on a line parallel with said Railroad, 5 chains to the place of beginning containing 3 acres of land.  
The dimensions of all Alleys and Lots are correctly marked on the Plat.

S. D. Crites, Civ. Engineer.

April 10th, 1888.

Received for Record April 17" 1888.  
Recorded April 17" 1888.

George Monroe, Recorder.

I hereby Certify the foregoing Plat to be correctly transcribed.

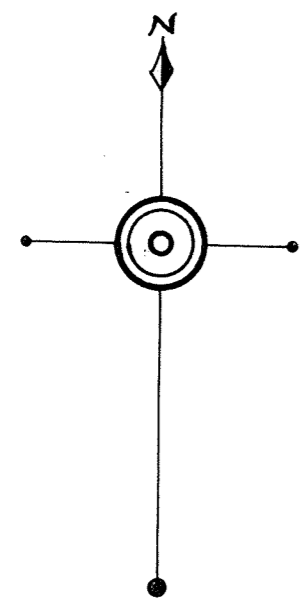
I hereby certify that the above plat is correctly transcribed this 10th day of August, 1971.

F. A. Stepleton  
Recorder.

*Bernice Montague*  
Allen County Recorder.

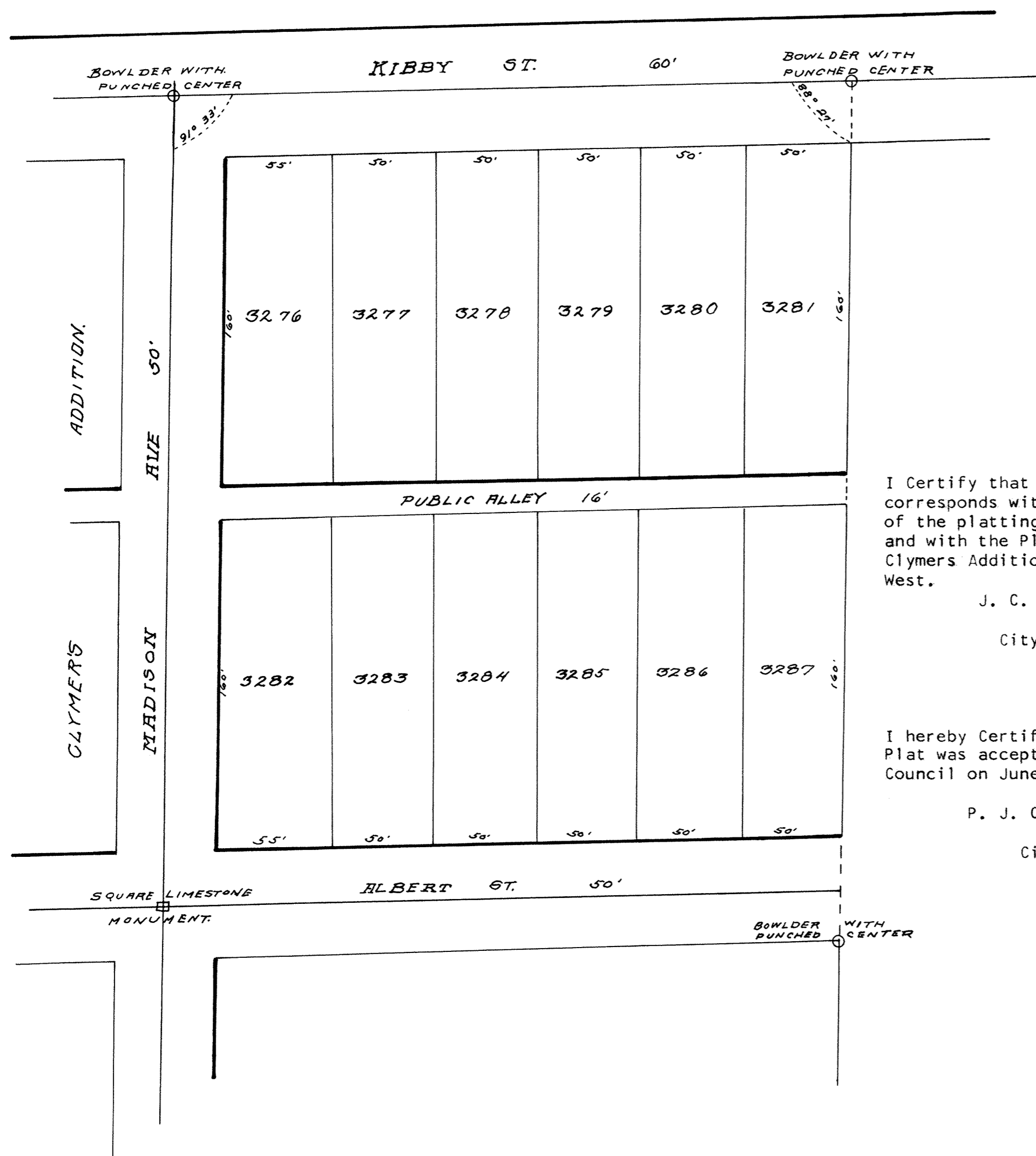
PAGE 329 of VOLUME 2, PART 2 OF THE PLAT RECORDS  
WAS NOT USED IN THE ORIGINAL BOOK.

*Bernice Montague*  
Allen County Recorder



MORRIS'  
ADDITION  
TO  
LIMA  
OHIO.

MAY 21 88  
 SCALE 1 INCH = 50 FT. R. H. GAMBLE, SURVEYOR.



I Certify that this Plat corresponds with the Plat of the platting committee and with the Plat of the Clymers Addition on the West.

J. C. McCullough,  
City C. E.

I hereby Certify that this Plat was accepted by City Council on June 11th 1888.

P. J. Cunningham,  
City Clerk.

DESCRIPTION.

Morris' Addition to Lima, Ohio, is laid out on the north end of the West half (W $\frac{1}{2}$ ) of the east half (E $\frac{1}{2}$ ) of the north west quarter (N.W. $\frac{1}{4}$ ) of the North East quarter (N. E.  $\frac{1}{4}$ ) of section six (6) Town Four (4) south Range seven (7) east, 1st principal meridian, Allen County, Ohio, bounded and described as follows, to wit:- Beginning at a stone on the north line of said section at the north west corner of said tract, being the center of Kibby Street and Madison Avenue as the same is laid out in W. H. Clymer's Addition, Thence south on the west line of said tract along the center of sd. Madison Avenue 416 feet to the south line of Albert Street in said Clymer's Adn. Thence East parallel with the north line of said section 330 feet to the east line of said Tract; Thence North on the East line of said tract 416 feet to a stone at the north east corner of said tract being the center of Kibby Street, Thence west on the north line of said section 330 feet to the place of beginning, Containing 3.15/100 Acres. The size of each lot, width of each street and alley and the location of each monument are all shown on the Map. And I hereby certify That the foregoing Map and description correctly represent said Morris' Addition to Lima, Ohio, as surveyed by me this 21st day of May 1888.

R. H. Gamble,  
Civil Engineer.

DEDICATION:

Know all Men by these presents, That we Arthur J. Morris, John, William A. and Mattie J. Morris of Lima, Allen County, Ohio, proprietors of the above named Morris' Addition do hereby dedicate to the public to be used for public highway purposes, all lands designated on the with - plat as public streets and alleys and acknowledge the same to be our free act and deed.

In Testimony Whereof we have hereunto set our hands and seals this 21st day of May A. D. 1888.

A. J. Morris (Seal)  
W. A. Morris, (Seal)  
Mattie J. Morris (Seal)  
John Morris (Seal)

ACKNOWLEDGEMENT:

State of Ohio,  
County of Allen, SS:

Before me a Notary Public in and for said County personally appeared the above named Arthur J. Morris and John, William A. and Mattie J. Morris who acknowledged the signing and sealing of the foregoing instrument and that the same was their free act and deed, and that they were still satisfied therewith.

In Testimony Whereof I have hereunto set my hand and official seal this 21st day of May 1888. And I further Certify that John Morris name with Mattie J. in same ink were inserted after Arthur J. Morris name before to execution.

Joseph Morris, Notary Public  
Allen County, Ohio.

Rec'd. for Record June 21<sup>st</sup> 1888.  
Recorded June 22<sup>nd</sup> 1888.

George Monroe, Recorder.

I hereby Certify that the foregoing Plat is correctly transcribed.

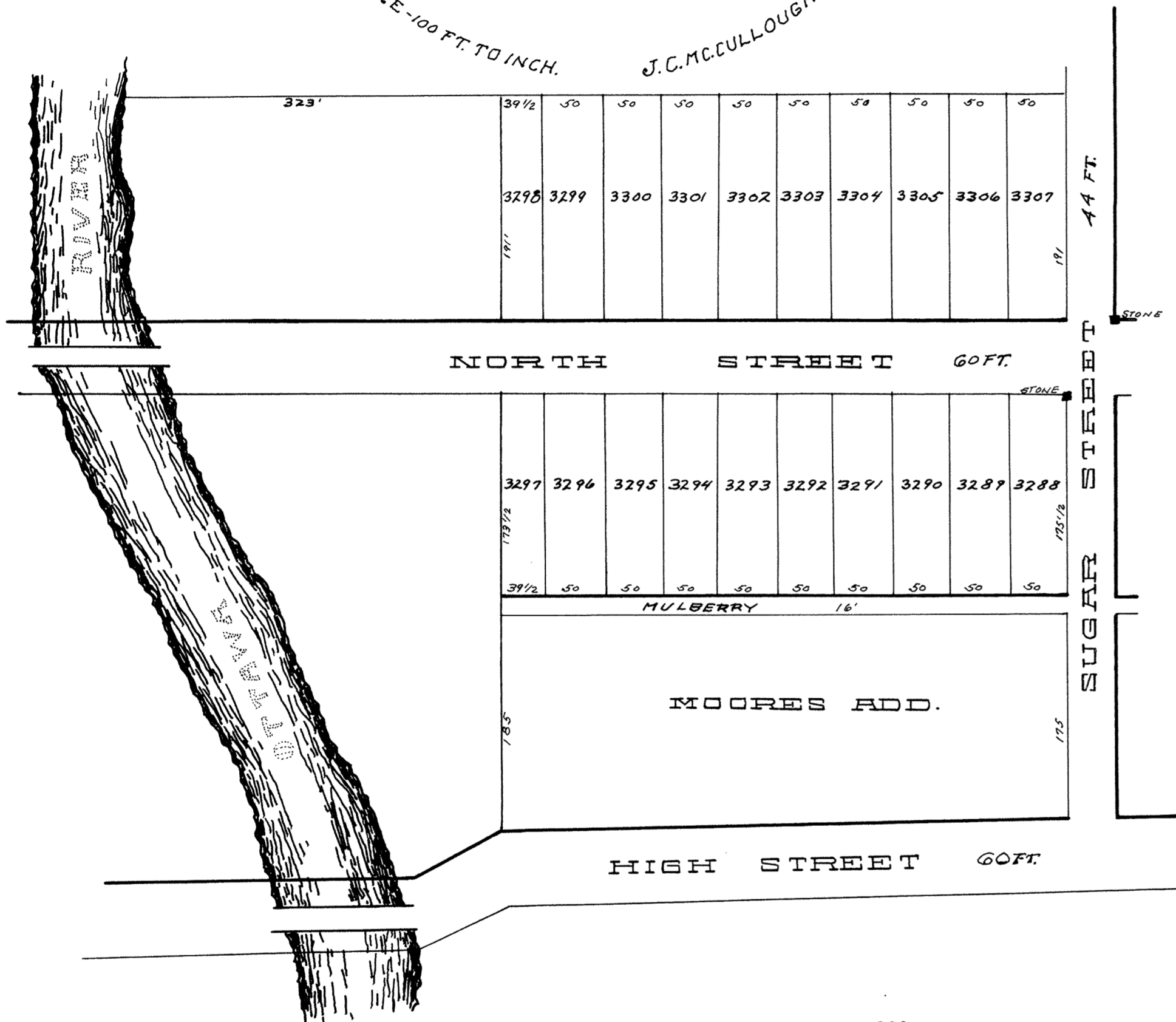
F. A. Stepleton  
Recorder.

I hereby certify that the above plat is correctly transcribed this 10th day of August, 1971.

*Bernice Montague*  
 Allen County Recorder.

**B. C. FAUROT'S**  
**ADDITION**  
**TO**  
**LIMA**  
**OHIO.**

SCALE - 100 FT. TO INCH. J. C. McCULLOUGH. C. E.



Lima, O. July 23rd, 1888.

I hereby Certify this plat to be correct and that the streets correspond in every case with the plat of the platting committee and with the streets as laid out and platted in adjoining additions to Lima, O.

J. C. McCullough C. E.

I hereby Certify that this Plat was accepted by the City Council of Lima, Ohio on the 23rd day of July 1888.

P. J. Cunningham.

City Clerk.

Rec'd for Record July 31st 1888.  
 Recorded August 7th 1888.

George Monroe, Recorder.

I hereby Certify that the foregoing Plat is correctly transcribed.

F. A. Stepleton  
 Recorder.

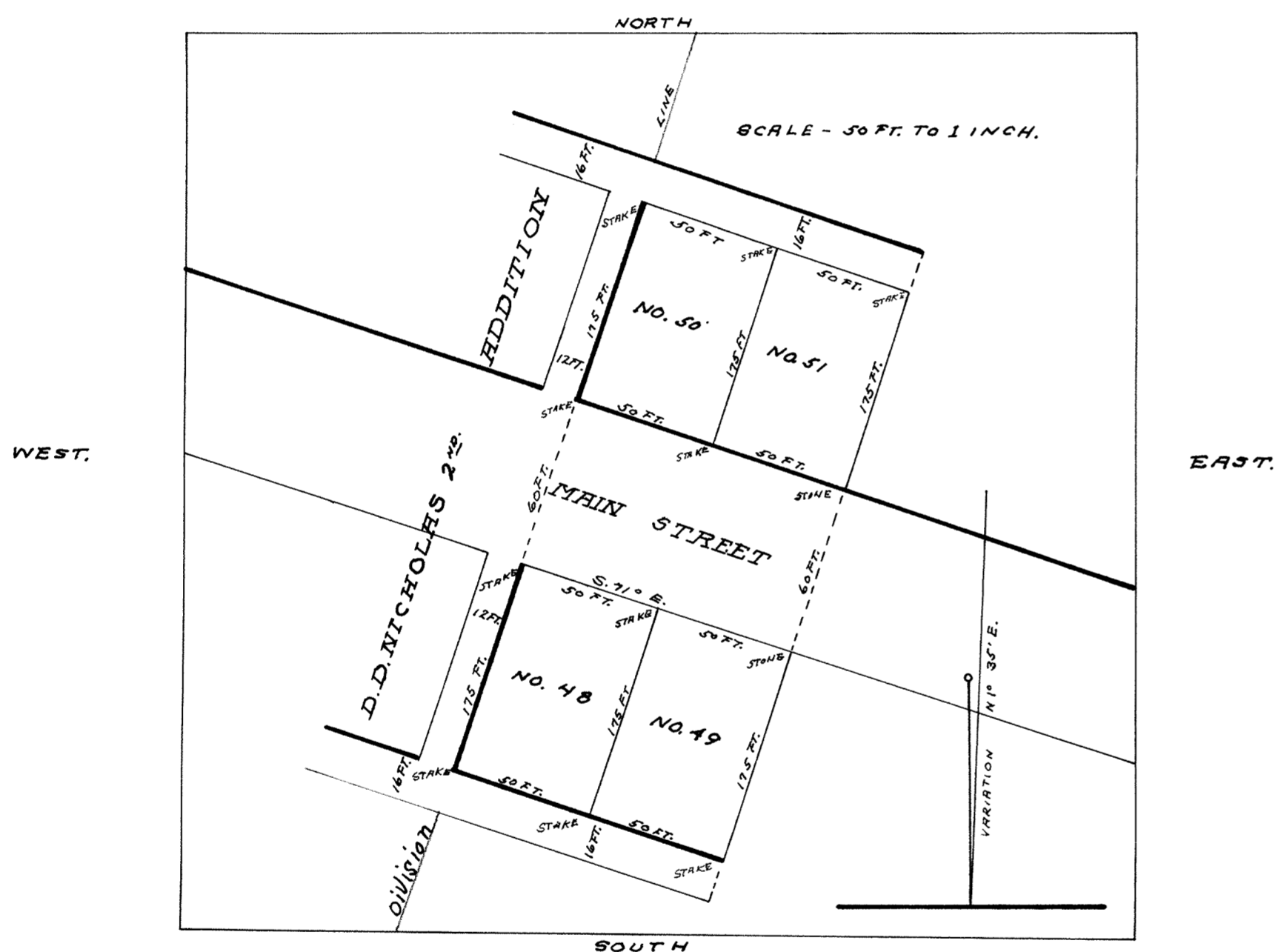
I hereby certify that the above plat is correctly transcribed this 10th day of August, 1971.

*Bernice Montague*  
 Allen County Recorder.

PAGE 333 of VOLUME 2, PART 2 OF THE PLAT RECORDS  
WAS NOT USED IN THE ORIGINAL BOOK.

*Bernice Montague*  
Allen County Recorder.

— R. E. JONES —  
— ADDITION —  
— TO THE VILLAGE OF —  
— GOMER —  
— ALLEN CO., —  
— OHIO. —



The above Plat of R. E. Jones Addition to the Village of Gomer Sugar Creek Township, Allen County, State of Ohio, is laid out on part of the North West quarter (¼) of Section Twenty-eight (28) Township number Two (2) South Range number six (6) East of the first Meridian Ohio and Lying immediately East of the Second Nicholas Addition to Gomer. The size of all Lots is marked on the Plat in feet and width of the streets and alleys are marked on the Plat in feet. Main Street runs at a bearing of South Seventy-one (71) degrees East and the Alleys that are 12 feet wide runs at a bearing of South nineteen (19) degrees west.

The variation of the magnetic needle is one (1) degree and Thirty-five minutes to the East February 20th A. D. 1890, there are monuments of stones Planted at the North east corner of In-lot number Forty nine (49) and at the South East corner of In-lot number Fifty-one (51) From which to make future surveys. Surveyed February 20th A.D. 1890.

I hereby Certify that the foregoing notes and Plat are correct as said addition was surveyed by me the 20th day of February A. D. 1890. Given under my hand this 22nd day of February A.D. 1890.

Evan H. Jones, (Surveyor).

I, R. E. Jones, being the proprietor of the above platted Addition to the Village of Gomer Allen County, Ohio, was made at my instance and request and streets and alleys therein designated be donated to the public as Highways and asks that the same be admitted to Record according to the Statutes in such case made and provided. In Testimony Whereof, I have subscribed my name and seal this 24th day of February A. D. 1890.

Witness:

R. E. Jones. (Seal)

John F. Lindemann.  
W. H. Duffield.

State of Ohio,  
Allen County, SS:

Personally appeared before me, John F. Lindemann, Probate Judge in and for said County, R. E. Jones, who acknowledged that he did sign and seal the foregoing instrument and that the same is his free act and deed. In Testimony Whereof I have hereunto set my hand and official seal this 24th day of February A. D. 1890.

(Seal) John F. Lindemann, Probate Judge.  
Allen County, Ohio.

Rec'd for Record February 24th 1890.  
Recorded February 25th 1890.

George Monroe, Recorder.

I hereby certify that the above plat is correctly transcribed this 10th day of August, 1971.

*Bernice Montague*  
Allen County Recorder

*I Certify that the above plat has been correctly transcribed*

F. A. Stepleton,

*Recorder.*

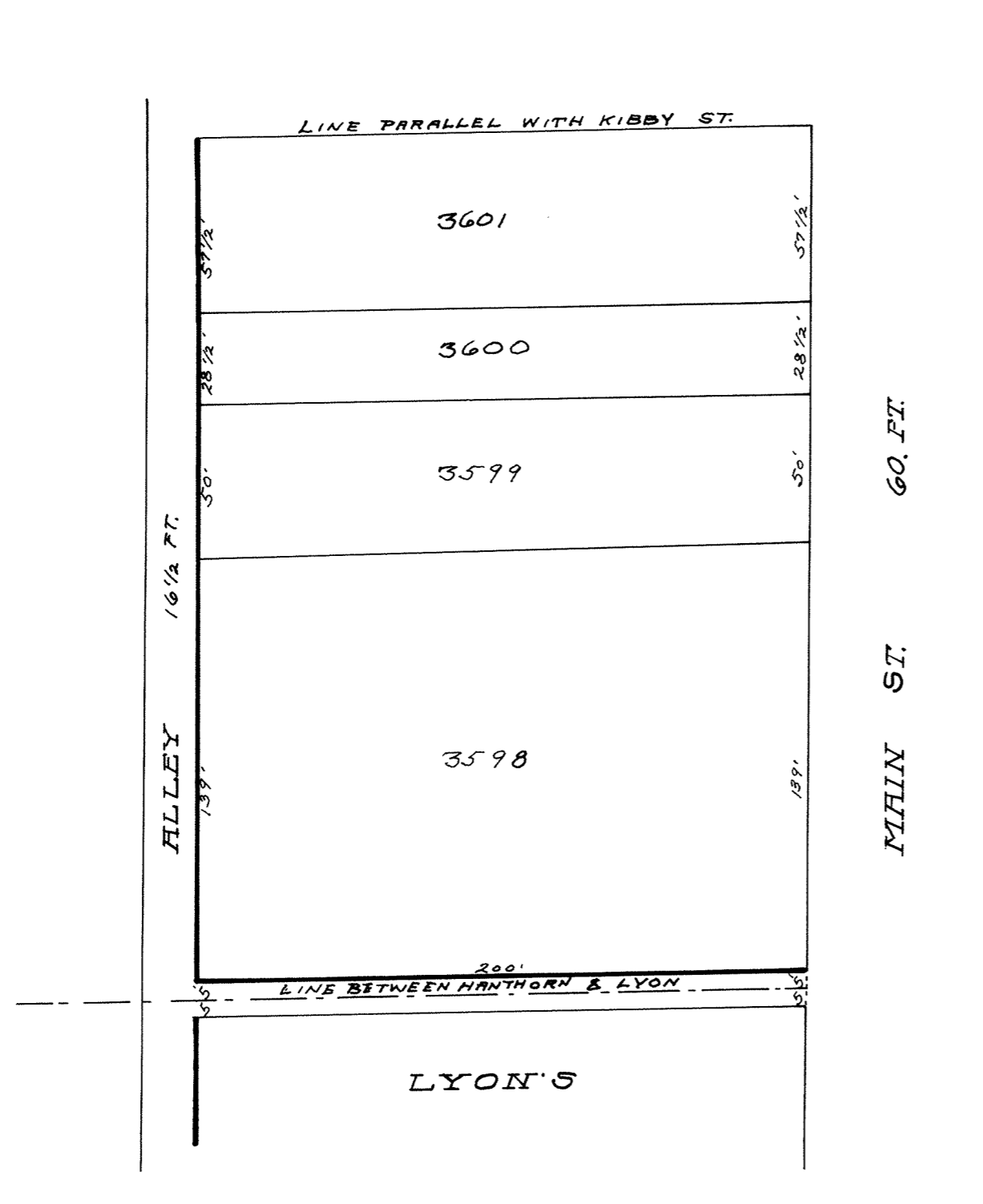
*For Vacation of Alley abutting  
49 See Deed Vol. 405 P. 130.*

— MAP —  
— OF —  
**HANTHORNS**  
— 2ND. ADDITION —

R. H. GAMBLE ENGR.

1887.

SCALE 1 INCH = 50 FEET.



DESCRIPTION OF HANTHORNS 2ND ADD.

This Addition is laid out on the East End of the following described tract of land, Beginning 12 chains 72-3/5 links South of the N. W. corner of Sec. 6 Town 4 South, Range 7 East first principal Meridian Allen Co. Ohio, Thence East to the center of Main Street, Thence South 4 chains 24-1/5 links Thence west parallel with north line to the west line of said section. Thence North on the west line of said sec. to the place of beginning. The size of each lot is marked on the plat. The above is correct as surveyed by me this day of June 1887.

R. H. Gamble, Surveyor.

ACKNOWLEDGEMENT:

Know all Men by these Presents, That we William R. Colvin H. M. Colvin, John Crumrine, Emma Crumrine and Elizabeth Hanthorn of Allen County, Ohio, do hereby acknowledge the laying out of said Addition and do hereby give, grant and dedicate to the public to be used for Public highway purposes all lands designated on the above Plat as Streets and alleys and acknowledge the same to be our free act and deed.

In Testimony Whereof we hereunto set our hands and seals this 15th day of March 1890.

Signed and Sealed in the presence of:

H. Hanthorn.  
A. M. Allen.

W. R. Colvin.  
Elizabeth Hanthorn.  
H. M. Colvin.  
John Crumrine.  
Emma Crumrine.

Before me, a Justice of the Peace in and for said County of Allen and State of Ohio, came this day the above named W. R. Colvin, Elizabeth Hanthorn H. M. Colvin John Crumrine Emma Crumrine and acknowledged the signing and sealing of the above instrument as their free act and deed for the uses and purposes therein set out. Witness my hand this the 15th day of March 1890.

H. Hanthorn, J.P.

Rec'd for Record March 17th 1890.  
Recorded March 19th 1890.

George Monroe.

I hereby Certify that the foregoing plat is correctly transcribed.

F. A. Stepleton

Recorder.

I hereby Certify that the foregoing plat is correctly transcribed, this 10th day of August, 1971.

*Bernice Montague*  
Allen County Recorder.

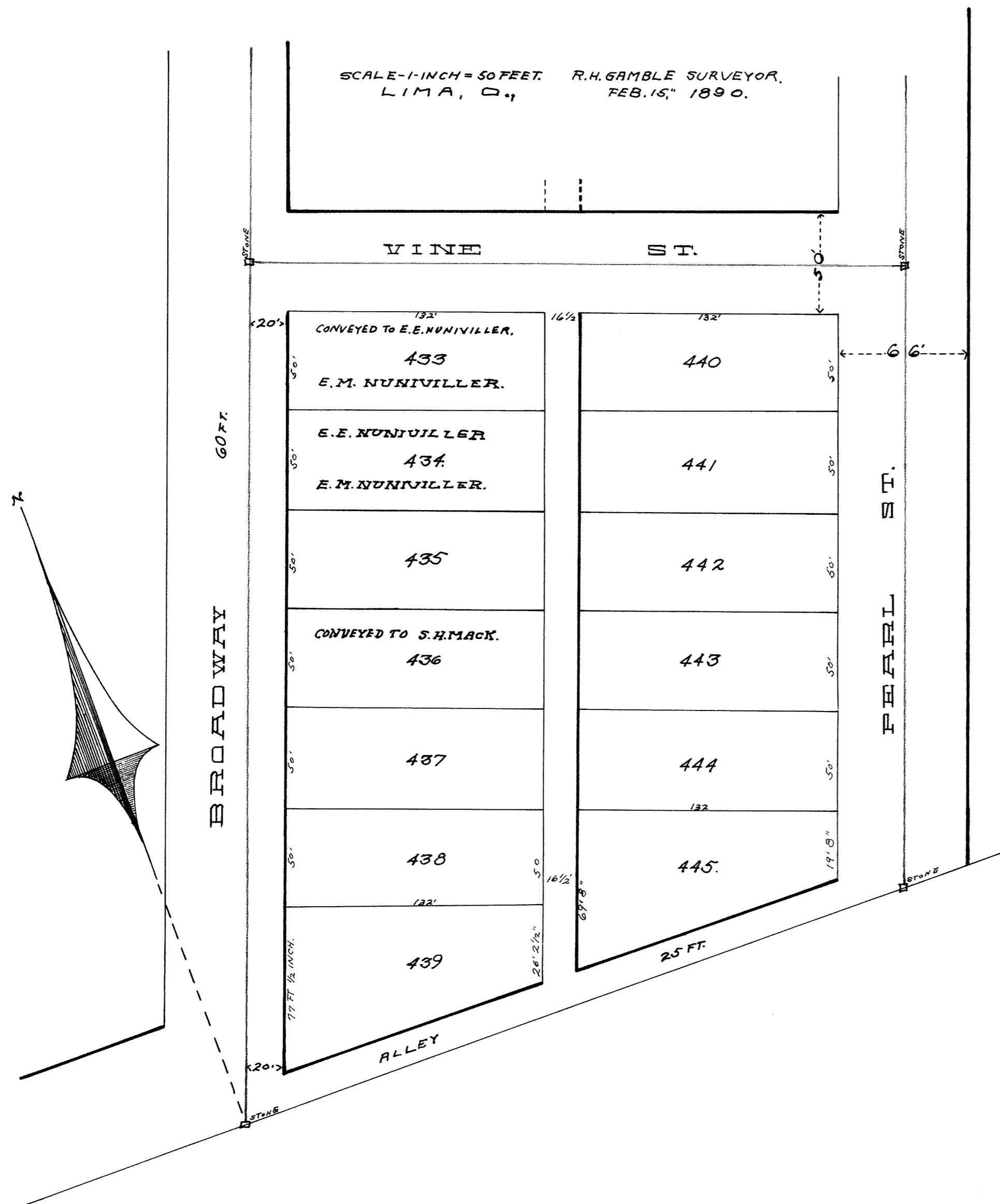
I hereby Certify that the Streets and alleys as laid out and platted in Hanthorns 2nd Add. to Lima are in conformity with those of adjoining additions and to the plat of the platting committee.

J. C. McCullough, City C. E.

I hereby Certify that this Plat was accepted by the City Council on January 21st 1889.

P. J. Cunningham,  
City Clerk.

MAP  
 OF  
**S. L. FRYER'S**  
 SECOND ADDITION  
 TO  
**SPENCERVILLE,**  
 O.



Description of S. L. Fryers Second Addition to Spencerville, O.

Samuel L. Fryers Second Addition to Spencerville Ohio is laid out on a part of the South half ( $\frac{1}{2}$ ) of the South West quarter ( $\frac{1}{4}$ ) of Section Twelve (12) Town four (4) South Range four (4) East first principal meridian Allen County Ohio Bounded and described as follows: To wit:- Beginning where the South line of Vine Street intersects the East line of Broadway Street in said Village of Spencerville, Ohio. Thence South  $68\frac{1}{2}^{\circ}$  East on the South line of Vine Street Three Hundred and forty six and one half ( $346\frac{1}{2}$ ) feet to the East line of Pearl Street. Thence South  $21\frac{1}{2}^{\circ}$  West continuous with the East line of Pearl Street as formerly laid out. Two hundred and seventy five feet. Thence West Three hundred and sixty seven (367) ft to the East line of Broadway. Thence North  $21\frac{1}{2}^{\circ}$  East on the East line of Broadway four hundred and eight (408) feet to the place of beginning containing two and seventy one one hundredths of an acre of land. I hereby certify that the within map and description of S. L. Fryers Second Addition to Spencerville Ohio is correct as surveyed by me the 14<sup>th</sup> day of March 1890.

Signed R. H. Gamble, Surveyor Lima, Ohio.

State of Ohio,  
Allen County, SS:

Know all Men by these presents that I Samuel L. Fryer of the County and State aforesaid, do hereby give grant and dedicate to the public to be used for public highways all the lands designated on the within plat as streets and alleys and acknowledge the same to be my free act and deed.  
In Testimony Whereof I have hereunto set my hand and seal this 8<sup>th</sup> day of April 1890.

E. Nuniviller.  
S. H. Mack.

Samuel L. Fryer.  
Dorinda M. Fryer.

Personally appeared before me a Notary Public in and for said County Samuel L. Fryer, who acknowledged that he did sign and seal the foregoing instrument of writing and that the same is his free act and deed for the uses and purposes therein mentioned.

(Seal.) John N. Bailey. Notary Public.

Excepted by the Council this 9th day of April 1890.

Frederick Hirn, Clerk.

Lima, Ohio. Mch. 20<sup>th</sup> 1890. S. L. Fryers Second Addition to Spencerville, O. is laid out on a part of the South half ( $\frac{1}{2}$ ) of the South west quarter ( $\frac{1}{4}$ ) of Sec. Twelve (12) Town four (4) South, Range four (4) East first principal Meridian, Allen Co. Ohio, Bounded and described as follows, To-wit: Beginning at a point where the South line of Vine Street intersects the East line of Broadway in said Village of Spencerville, O. Thence S  $68\frac{1}{2}^{\circ}$  East on the South line of Vine St.  $346\frac{1}{2}$  feet to the East line of Pearl Street. Thence South  $21\frac{1}{2}^{\circ}$  West continuous with the East line of Pearl Street. Thence South  $21\frac{1}{2}^{\circ}$  West continuous with the East line of Pearl Street as formerly laid out 275 feet, Thence West 367 feet to the East line of Broadway,

I hereby certify that the foregoing plat is correctly transcribed.

F. A. Stepleton  
Recorder.

I hereby certify that the above plat is correctly transcribed this 10<sup>th</sup> day of August, 1971.

*Bernice Montague*  
Allen County Recorder.



Thence N. 21½ E. on the East line of Broadway 408 feet to the place of beginning, Containing 2-71/100 acres. The size of each lot The width of each street and alley and the location of each monument are shown on the Map and I hereby Certify that the above map and description of S. L. Fryer's Second Addition to Spencerville, O. is correct as shown by me the 14th day of March 1890.

R. H. Gamble, Surveyor, Lima, Ohio.

State of Ohio,  
Allen County, SS:

Know all men by these presents that I Samuel L. Fryer of the County and State aforesaid do hereby give, grant, and dedicate to the public to be used for public highways all the lands designated on the within plat as streets and alleys and acknowledged the same to be my free act and deed.

In Testimony Whereof I have hereto set my hand and seal this 8<sup>th</sup> day of April 1890.

E. Nuniviller.  
S. H. Mack.

Samuel L. Fryer.  
Dorinda M. Fryer.

Personally appeared before me a Notary Public in and for said County Samuel L. Fryer, who acknowledged that he did sign and seal the foregoing instrument of writing and that the same is his free act and deed for the uses and purposes therein mentioned.

(Seal)

J. N. Bailey, Notary Public.

Rec'd for Record April 11<sup>th</sup> 1890.  
Recorded April 23<sup>rd</sup>, 1890.

George Monroe, Recorder.

I hereby Certify that the foregoing Plat is correctly transcribed.

F. A. Stepleton  
Recorder.

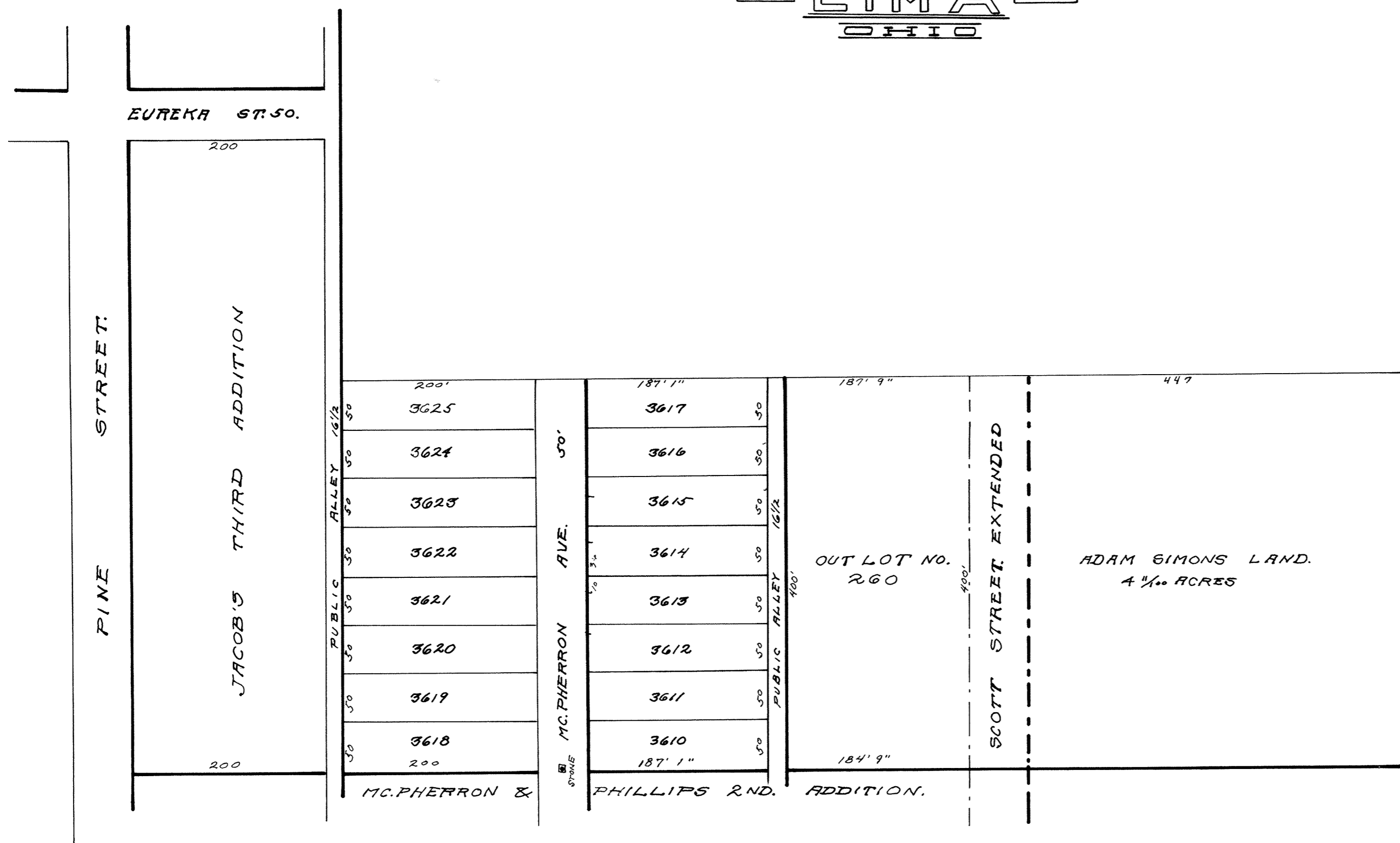
I hereby certify that the above plat is correctky transcribed  
this 10<sup>th</sup> day of *August*, 1971.

*Bernice Montague*  
Allen County Recorder.

PAGE 341 of VOLUME 2, PART 2 OF THE PLAT RECORDS  
WAS NOT USED IN THE ORIGINAL BOOK.

*Bernice Montague*  
Allen County Recorder

— H. A. MOORE'S —  
— SECOND ADDITION —  
— TO —  
**L I M A**  
— O H I O —



H. A. Moore's 2<sup>nd</sup> Addition covers (together with the Adam Simons Land as shown above) the land described in a deed from T. K. Jacobs to E. M. Moore and recorded in Vol. 41 Page 49 Deed Records Allen Co. Ohio.

H. A. Moore's 2<sup>nd</sup> Add. is laid out in the West half of the South East quarter of Section Thirty one (31) Township three (3) South, Range seven (7) East and contains 5-89/100 Acres of land. I hereby Certify that the streets and alleys as laid out in H. A. Moore's second Addition to Lima, correspond with streets and alleys as laid out in McPherron & Phillips 2<sup>nd</sup> Addition.

J. C. McCullough City C.E.

I hereby Certify that at a regular meeting of the City Council of Lima, Ohio on May 5th 1890, this Plat was accepted by the unanimous vote of the Council as H. A. Moore's 2<sup>nd</sup> Addition to Lima, Ohio.

J. V. Smiley, City Clerk.

State of Ohio,  
Allen County, SS:

Before me personally came H. A. Moore and acknowledged that the above is a correct plat of his Second Addition to Lima, Ohio, that the lots and streets are of the sizes named and further that the said streets and the alleys of said Addition are hereby dedicated to the City of Lima Ohio.

Witnesses: E. M. Moore.  
Emerson W. Price.  
J. L. Price.

E. M. Moore  
H. A. Moore.

Signed and acknowledged before me this eighth day of May A. D. 1890.

(Seal) Ira R. Longworth, Notary Public, in and for said County.

Rec'd. for Record May 8<sup>th</sup> 1890.  
Recorded May 12<sup>th</sup> 1890.

George Monroe, Recorder.

The State of Ohio,  
Allen County, SS:

Before me the undersigned authority personally came E. M. Moore who acknowledged the signing of the foregoing plat to be her free act and deed for the purposes therein set forth.

In Testimony Whereof, I hereunto set my hand and seal this 6<sup>th</sup> day of December A. D. 1890.

(Seal) Emerson W. Price, Notary Public.  
Allen Co. Ohio.

Entered on Record Dec. 6<sup>th</sup> 1890.

George Monroe, Recorder.

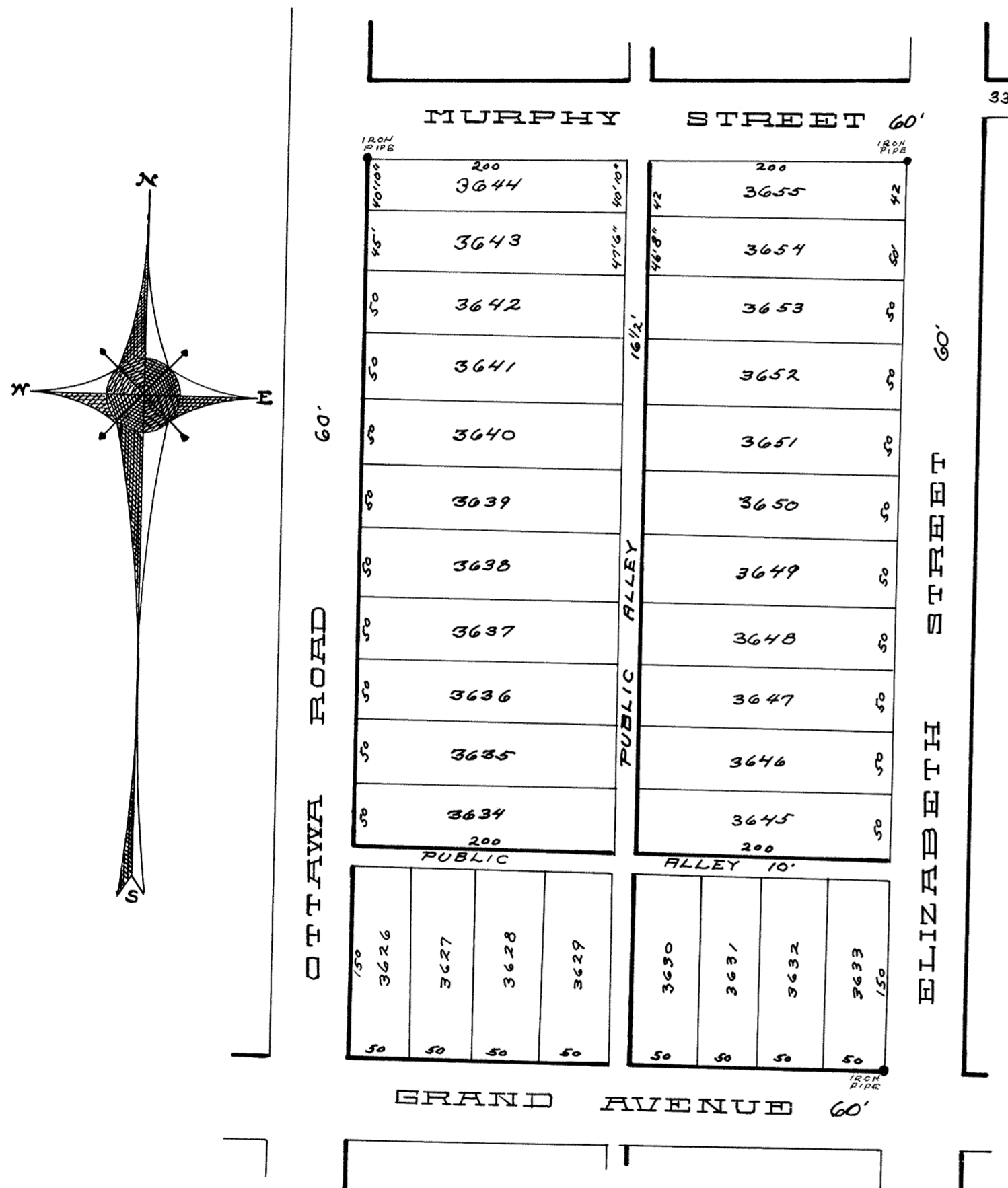
I hereby Certify that the foregoing Plat is correctly transcribed.

F. A. Stepleton  
Recorder.

I hereby certify that the above plat is correctly transcribed this 10<sup>th</sup> day of August, 1971.

*Bernice Montague*

— ROBB'S —  
— FOURTH ADDITION —  
TO  
— LIMA —  
OHIO



Robb's Fourth Addition to Lima, Ohio is laid out on and includes all of Out Lots No. Thirty (30) old number or Out Lot number Two hundred and eleven (211) new number in McKibben and Robb's Add. and Out Lot number Forty five (45) old number or Out Lot number one hundred and sixty nine (169) new number in Robb's Second Addition to Lima, O.

I hereby Certify that the streets and alleys as shown on this plat correspond with the plat of the platting commission and with the streets and alleys as laid out in adjoining Additions.

J. C. McCullough City C.E.

The State of Ohio,  
Allen County, SS:

Before me a Notary Public in and for said County personally came Ann M. Robb, Thomas Burkhardt, Sarah J. Wiles, Anthony Vaughn, Anthony Vaughn, Jr. A. C. Carnes and M. J. Armstrong, who acknowledged the signing of the within plat to be their voluntary act and deed this 23rd day of May 1890.

(Seal) W. H. Leete, Notary Public,  
Allen County, Ohio.

State of Ill.  
Cook Co. SS:

Before me a Notary Public in and for the County and State aforesaid came James C. Robb and acknowledged signing the within Plat as his voluntary act and deed.

(Seal) George L. Ayers, Notary Public.

The State of Michigan,  
Kalamazoo Co. SS:

Before me the undersigned authority came Sally G. Robb who acknowledged the signing of the foregoing Plat to be her voluntary act and deed.  
In Testimony Whereof I have hereunto set my hand and official seal this 19th day of May, 1890.

(Seal) Thomas Griffiths, Notary Public.

I hereby Certify that at a regular meeting of the City Council of Lima, Ohio, on May 5<sup>th</sup> 1890, this Plat was accepted by a full Yea vote of Council as Robb's Fourth Addition to the City of Lima, Ohio.

J. V. Smiley, City Clerk.

Rec'd for Record May 24<sup>th</sup> 1890.  
Recorded May 29<sup>th</sup> 1890.

George Monroe, Recorder.

I hereby Certify that the foregoing Plat is correctly transcribed.

F. A. Stepleton  
Recorder.

I hereby certify that the above plat is correctly transcribed this 10th day of August, 1911.

*Bessie Montague*  
Allen County Recorder.

We, the proprietors of the foregoing plat hereby acknowledge the same to be our plat and dedication.

In Witness Whereof we hereunto set our hands this 19<sup>th</sup> day of May 1890.

Ann M. Robb.  
his  
Anthony X Vaughn,  
mark.  
his  
Anthony X Vaughn, Jr.  
mark.

S. G. Robb.  
M. J. Armstrong.  
A. C. Carnes.  
Ira P. Carnes.  
James C. Robb.

Eliza J. Wiles.  
Jacob W. Wiles.  
Thos. Burkhardt.

## A RESOLUTION.

To accept an application for annexation of territory to the City of Lima, Ohio, Whereas, Certain proceedings have heretofore been commenced by the City Council of Lima, Ohio, for the annexation of certain territory to said city and an application for that purpose filed with the County Commissioners and a transcript of said Commissioners proceedings filed with the City Clerk of said City, therefore be it resolved by the City Council of Lima, Ohio, that said application be accepted and approved and that the following described territory be and the same is hereby annexed to the City of Lima, Ohio, viz:

All the territory on the outside of the present city limits within the following described boundary line, Commencing at a point on the present corporation line at the S. E. corner of the S. W. quarter of section six township four (4) south range seven (7) east thence north along the east line of said quarter sect. to the S. W. Corner of the N. W. quarter of the S. E. quarter of said section, thence east to the S. E. corner of said N. W. quarter of said quarter section, thence North to the N. E. Corner of the N. W. quarter of said quarter section, Thence east along the north line of the S. E. quarter of said section six (6) to the N. E. corner of said S. E. quarter of said section six (6) thence east along the south line of the N. W. quarter of section five township four (4) south range seven (7) east to the S. E. Corner of said N. W. quarter of said sect. five (5) thence North along the east line of said N. W. quarter of said section five (5) to the N. E. corner of the N. W. quarter of said sect. five (5) thence east along the south line of the south west quarter of section thirty two (32) township three (3) south range seven (7) east to the S. E. corner of the said quarter section, Thence North along the east line of said S. W. quarter of said section thirty two (32) and the east line of the N. W. quarter of said section thirty two (32) and the east line of the S. W. quarter of section twenty nine (29) to the north line of the P. F. W. & C. R. R. right of way, thence south westwardly along the north line of said right of way to the east line of the west of the S. W. quarter of section 29 township three (3) south range seven (7) east thence north along the east line of the west half of the S. W. quarter of section twenty nine (29) to the N. E. corner of the S. W. quarter of the S. W. quarter of said section twenty nine (29), thence along the north line of said S. W. quarter of the south west quarter of said section twenty nine (29) to a point two hundred and twenty five (225) feet east of west line of said section twenty nine (29) thence parallel with the west line of the said section twenty nine (29) to the north line of said section twenty nine (29), thence west two hundred & twenty five (225) feet to the N. W. corner of said section twenty nine (29) thence south along the west line of said section twenty nine (29) to the S. E. corner of the N. E. quarter of section thirty (30) township three (3) south range seven (7) east, thence along west the south line of the said N. E. quarter of said section thirty (30) to the S. W. corner of the east half of the said N. E. quarter of said section thirty (30) thence north along the west line of the said east half of said N. E. quarter of said section thirty

(30) to the north line of said section, thirty (30) thence west along the north line of section thirty (30) to the N. W. corner of said section thirty (30) to the N. W. corner of said section thirty (30) and along the north line of section twenty five (25) to the N. W. corner of the east half of the N. E. quarter of said section twenty five (25) thence south along the west line of the east half of the said N. E. quarter of section twenty five (25) to a point three hundred and four and ninety two hundredths (304-92/100) feet, North of the South Line of said N. E. quarter of said section twenty five (25) thence west parallel with the south line of said N. E. quarter of said section twenty five (25) to the west line of said N. E. quarter of said section twenty five (25) thence south along the west line of the said N. E. quarter of said section twenty five (25) to the southwest corner of said quarter section, thence west along the north line of the S. W. quarter of said section twenty five (25) to the N. W. corner of said quarter section, thence south along the west line of said section twenty five (25) three hundred and thirty (330) feet, thence east parallel with the north line of said S. W. quarter to the south line of the P. F. W. & C. R. R. right of way, thence in a south eastwardly direction along the south line of said right of way to the east line of the west half of the said south west quarter of said section twenty five (25) thence south along the east line of said west half of said quarter section to the south line of said quarter section, thence west along the south line of said quarter section to the south west corner of said quarter section, thence north along the west line of said section twenty five (25) to the N. E. corner of the south half of the S. E. quarter of section twenty six (26) township three (3) South range six (6) east, thence west parallel with the south line of said section twenty six to the west line of the east half of the S. E. quarter of said section twenty six, thence south along the west line of the east half of the S. E. quarter of said section twenty six and the west line of the east half of the N. E. quarter of section (35) township three (3) south range six (6) east to the south west corner of the east half of the N. E. quarter of said section thirty five (35) THENCE EAST ALONG THE SOUTH line of the N. E. quarter of said section thirty five (35) thence east along the south line of the N. E. quarter of said section thirty five (35) and the south line of the N. W. quarter of section thirty six (36) and the south line of the N. E. quarter of said section thirty six (36) to the N. E. corner of the west half of S. E. quarter of said section thirty six (36) thence south along the east line of the west half of S. E. quarter of said section thirty six (36) to the center of the Ottawa river, thence following the meanderings of the said Ottawa river along the center line in a south westerly direction to the south line of said section thirty six (36) thence east along the south line of said section thirty six (36) to the N. E. corner of the N. W. quarter of section (1) township

I hereby certify that the above plat is correctly transcribed  
this 10th day of August, 1971.

*Bernice Montague*  
Allen County Recorder.

four (4) South, Range seven (7) east, thence south along the east line of the said N. W. quarter of said section one (1) to the south line of the Chicago and Atlantic railway right of way thence along the south line of said right of way in a south eastwardly direction to the east line of the west half of the N. E. quarter of said section one (1) thence south along the east line of said west half of said quarter section and the east line of the west half of the S. E. quarter of said section one (1) to the center of the Wapakoneta road and Lima road, thence south westwardly along the center of the said Wapakoneta and Lima road to the south line of said section one (1) thence east along the said south line of said section one (1) to the S. E. corner of said section one (1) thence north along the east line of said section one (1) to the S. W. corner of section six (6) township four (4) south range seven (7) east, thence east along the south line of said section six to the place of beginning. This resolution shall be in force from and after passage and publication. Passed Aug. 6, 1889.

J. B. Lomison, Pres.  
P. J. Cunningham, City Clerk.

AN ORDINANCE.

Authorizing the Annexation of Territory to the City of Lima, Ohio.

Sec. 1. Be it ordained by the City Council of Lima, Ohio, that certain territory is hereby authorized to be annexed to the said City of Lima, Ohio, said territory is described as follows: viz: All lands lying between the present corporation line of said City of Lima Ohio and the following boundary line, viz: Commencing on the present corporation line at the Southeast cor. of the S. W.  $\frac{1}{4}$  of section 6 Tp. 4 south range 7 east; thence east along the south line of said section six to the S. E. corner of said section 6 thence north along the east line of said section 6 to the N. E. corner of the south east quarter of said section 6, thence east along the north line of the south half of section No.5 town 4 south range 7 east to the N. W. corner of the east half of the southeast quarter of said section No.5 thence north along the west line of the east half of the N. E. quarter of said section No.5 to the north line of said section No.5 then East along the said North line of said section No.5 to the South west corner of the east half of the Southeast quarter of Section No.32 township 3 South range 7 East, thence North along the West line of the East half of the Southeast quarter of said section 32 and along the West line of the East half of the Northeast quarter of said section 32 and the West line of the East half of the Southeast quarter of section 29 township 3 South range 7 east to the North line of the right of way of the Pittsburgh Fort Wayne and Chicago Railroad thence along the said North line of said right of way of said Railroad in a Southwestwardly direction to the East line of the west half of the South west quarter of section 29, Township 3 South range 7 East thence North along the East line of the West half of the Southwest quarter to the North east cor. of South west quarter of Southwest quarter of said section 29 thence west along the North line of said Southwest quarter of Southwest quarter of said section 29 to a point 225 feet east of the west line of said section 29 thence North parallel with the west line of said section to the North line, of said section 29, thence west along the North line of said section 29 and the North line of section 30, township 3 South range 7 east and along the North line of section No.25 Township 3 south range 7 to the Northwest corner of the Northeast quarter of section No.25 township 3 south range 7 east, thence south along the west line of said Northeast quarter of said section No.25 to the Southwest corner of said Northeast quarter of said section No.25 thence west along the North line of the South west quarter of said section 25 and the North line of the South east quarter of section No.25 township three (3) South range 6 east to the North-west corner of the east half of the South east quarter of said section 26, thence south along the west line of the east half of the South east quarter of said section No.26 and the west line of the east half of the Northeast quarter of section No.35 township 3 South range 6 east and the west line of the east half of the south east quarter of said section No.35 to the south line of said section No.35 thence along the north line of section No.2 township 4 south range 6 east to the northeast corner of said section No.2 thence east along the North line of section 1, town 4 south range 6 east to the northeast corner of said section 1, thence south along the east line of said Northwest quarter of said section No.1 to the south-east corner of said quarter section then east along the north line of the southeast quarter of said section 1 to the northeast corner of the west half of said southeast quarter of said section 1, thence South along the west line of the east half of the said southwest quarter of said section 1 to the center of the Wapakoneta and Lima road, thence southwestwardly along the center of said road to the south line of

said section No.1 Town 4 south range 6 east, thence along east of said south line of said section 1 to the South east corner of said section No.1 thence North along the east line of said section No.1 to the south west corner of Section No.6 township 4 South range 7 east, thence east along the south line of said section No.6 to the place of beginning.

Sec.- The Solicitor of said City is directed to prosecute the necessary proceedings to effect the annexation of said territory described in section 1 of this Ordinance to the City of Lima, Ohio.

Sec. - This Ordinance shall be in in force from and after 10 days from its passage and publication. Passed January 7th 1889.

This is to Certify that the above Ordinance was published in the Lima Daily Democrat Times of Lima Ohio on the 15 and 16 of January 1889, it being a Daily Newspaper of General circulation in said City at the time of said publication.

Auditors Office Allen Co. Lima, O. May, 4<sup>th</sup> A.D. 1889.

The Commissioners of Allen County Ohio, met this day in regular session, Present Alex Shenk, John Akerman and Wm. Bice and C. D. Crites Co Auditor Clerk of the Board. This day came the Council of the City of Lima, County of Allen and State of Ohio by their agent J. O. Ohler, City Solicitor of said City and presented their petition for the annexation of certain territory to said City of Lima for the enlargement of the corporate lands.

I hereby certify that the above plat is correctly transcribed this 10th day of August, 1971.

*Bernice Montague*  
Allen County Recorder.

of said City as in said petition set forth and described together with a map and plat of the territory pursuant to an ordinance passed by said Council of Lima, Whereupon said petition and map or plat were recorded by the said board of Commissioners and the Board ordered that said petition of said Council of said City of Lima, together with a map and plat accompanying the same be duly filed by the Auditor of said County in his office as required by law and the Board of Commissioners ordered that the 6<sup>th</sup> day of May A.D. 1889 at 10 o'clock A. M. of said day be fixed as the time for the hearing and determination of the matter contained in the prayer of said petition and the Auditor is hereby directed to give notice to the said City Solicitor of Lima accordingly.

Alex Shenk. President.

Attest: C. D. Crites.  
Co. Auditor.

Board of Com's.

Auditors Office Allen Co. Lima, O. May 6<sup>th</sup> A. D. 1889.

The Board of Commissioners of Allen Co. Ohio met this day in Special session Present Alex Shenk, John Akerman & Wm. Bice members of the Board and Philip Walther Deputy Auditor Clerk of the Board in the matter of the proposed extension of the Corporate limits of the City of Lima, Ohio. This being the day and the hour set forth for the hearing in the above styled matter and J. O. Ohler City Solicitor and representing the City of Lima, Ohio being absent the Board adjourned the hearing until 2 o'clock P.M. Two P. M. This being the hour to which the hearing in the matter of the proposed extension to the City of Lima was adjourned, and J. O. Ohler representing the said City of Lima, being present the Board caused the reading of the proof of posting and publishing notice of said hearing and finding that due notice has been given for the length of time required by law, that the petition contains all matter required that its statements are true that the territory sought to be annexed to the said City of Lima in the proceeding is correctly described in the petition and that the map or plat submitted herein is in conformity with the said petition proceeded to view the boundary lines of the proposed extension and adjourned the further hearing in this matter until Tuesday May 7<sup>th</sup> A. D. 1889. at 10 o'clock A.M. May 7<sup>th</sup> A. D. 1889, Ten O'clock A.M. Pursuant to adjournment, the Commissioners full Board present and C. D. Crites Co. Auditor Clerk of Board resumed the further hearing in the matter of the proposed extension of the Corporation of the City of Lima. The Board first proceeded on the line of the proposed extension and completed the view of property proposed to be annexed, whereupon the hearing

was again resumed and the Board heard the evidence of those whose lands are sought to be annexed and the pleadings of the attorneys both representing the City and prosecuting the petition and those representing the land owners protesting against the said annexation J. O. Ohler for the City argued favorable to the petition. W. L. Mackenzie Attorney for Jane W. Holmes protested against annexing any larger quantity of the Holmes farm in the Southeast quarter of section six (6) town four (4) South range seven (7) east, than that already platted or likely soon to be platted as town lots. Mr. Seinsheimer appeared as attorney for the owner of Seinsheimer's Addition of Cliffton arguing only the merits protest against the annexation of Cliffton but waives no rights legal or otherwise. Mr. Parmenter Attorney for B. C. Furot and the Paper Mills protests against the annexation of their territory and with Seinsheimers waives no legal rights. Samuel Hanes protests against the annexation of his lands in German Township claiming that no other practical use can be made of their than for agricultural purposes. W. L. Mackenzie Attorney for Milt Settlemire asks the board to withhold the annexation of his farm lands and frog ponds. Robb & Leete Attorneys for M. H. McCullough, Edwin Ashton and the S. S. McCullough estate protests against the annexation of their lands all of which can only be used as farm and pasture lands. John F. Brotherton representing Thomas K. Jacobs Wm. C. Jacobs and Clara Brotherton also protested against the annexation. John Kerr asked to have the C. E. Collins lands omitted from the lands annexed. Having heard the evidence and the pleadings and desiring time for consideration the Board adjourned the further consideration of this matter until Tuesday May 14<sup>th</sup> A. D. 1889.

Attest: C. D. Crites.  
Co. Auditor.

Alex Shenk. President.  
Board of Comr's.

Auditors Office Allen Co. Lima, O. May 14 A. D. 1889.

The Commissioners of Allen County met this day in Special session. Present Alex Shenk, John Akerman and Wm. Bice as members of the board and C.D. Crites, County Auditor, Clerk of the Board. This being the day to which the further action in the matter of the proposed extension of the corporate limits of the City of Lima was adjourned, And the Board being fully advised in the premises do find that the line of the proposed extension in certain directions unreasonably extended thereby embracing certain lands now used, and for some time to come can only be utilized as farm lands, and which are not necessary to the welfare and growth of the City therefore upon motion of John Akerman seconded by Wm. Bice the Board by a full yea vote

ordered the line of the proposed extension changed at certain places hereinafter described, and granted the prayer of the petition of the said City of Lima, except that the lands stricken from the plat or map of said proposed annexation by the Board shall not be included in the territory annexed. Said lands are described as follows. To-wit:

First:- The west half of the north east quarter of section twenty five (25) town three (3) South range six (6) east except a strip 304-92/100 feet wide off the south end of said West half of the North-east quarter of said section twenty five (25) said strip being platted as Harper's second addition and Ewings Addition to the City of Lima, Ohio.

Second:- Sixty Acres off the North end of the east half of the South east quarter of section twenty six (26) Town three (3) South range six (6) east being in the name of Milton Settlement.

Third:- All that part of the west half of the Northeast quarter of Section one (1) town four (4) South range six east (6) which lies south of the right of way of the Chicago and Atlantic rail road said land being in the name of the Solar Refining Company and Christ Ashton.

Fourth:- All the lands east of the half section line running north and south through the center of section five (5) town four (4) South Range Seven (7) east. Said lands being the west half of the North east quarter of said section five (5) the west half of the east half of said Section thirty two (32) and the South part of the west half of the South East quarter of said section twenty nine (29) The Board further order that the City of Lima amend the plat of the said annexation in accordance with the amendments made by this Board and that the Plat be made to show the acreage of each tract of land included in the territory annexed. The County Auditor is directed to furnish a transcript of all the proceedings had by this Board in this matter to the proper authorities for the purpose of record.

Attest: C. D. Crites,  
Co. Auditor.

Alex Shenk. President.  
Board of Commissioners.

I Certify the foregoing to be a correct transcript of all the proceedings had by the Board of Commissioners of Allen Co. Ohio in the matter of the extension of the Corporate limits of the City of Lima Ohio, as the same appears upon their Journal Lima O. May 27" 1889.

C. D. Crites, Auditor of Allen  
Co. O.

I Certify that the foregoing is a true copy of all ordinances and resolutions in relation to the foregoing proceeding.

P. J. Cunningham,  
City Clerk.

Rec'd. for Record April 29" 1890.  
Recorded June 2nd, 1890.

George Monroe, Recorder.

I hereby Certify the foregoing to be correctly transcribed.

F. A. Stepleton  
Recorder.

I hereby certify that the above is correctly transcribed  
this ~~10th~~ day of *August*, 1971.

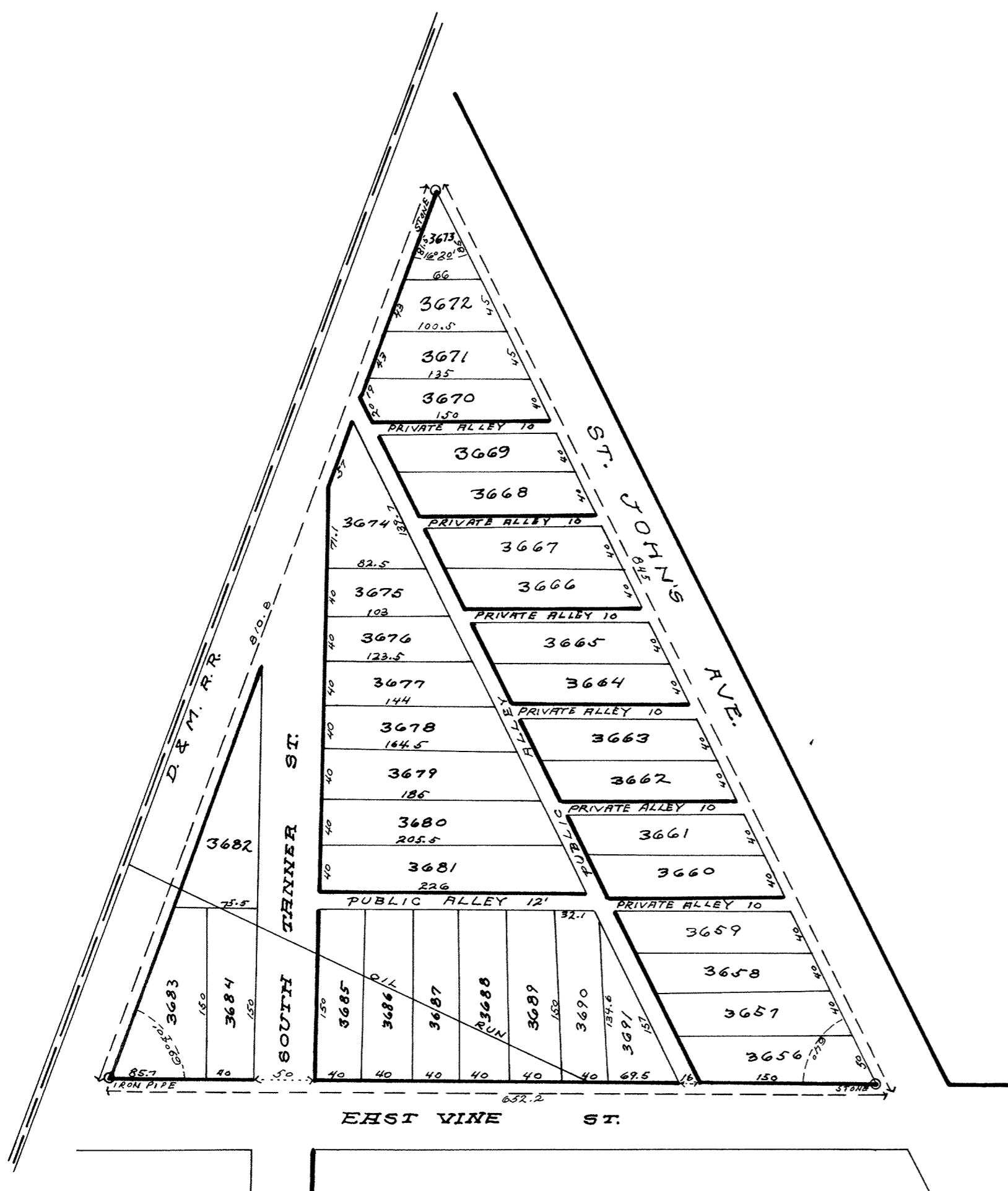
*Bernice Montague*  
Allen County Recorder.



PAGE 353 OF VOLUME 2, PART 2 OF THE PLAT RECORDS  
WAS NOT USED IN THE ORIGINAL BOOK.

*Bernice Montague*  
Allen County Recorder

SELLERS' & SETTLAGE'S  
FIRST ADD'N.  
TO THE CITY OF  
LIMA  
OHIO



Know all Men by these Presents:- That we H. C. Settlage, Louisa Settlage his wife and S. A. Sellars, do hereby dedicate to the public to be used as highways for public purposes all lands designated on the within plat as "public" streets and alleys and we acknowledge the same to be our free act and deed. In Testimony Whereof we have hereunto set our hands this 4<sup>th</sup> day of June 1890.

Executed in presence of  
 R. B. Anderson.  
 Richard Lang.

H. C. Settlage.  
 Louisa Settlage.  
 Silas A. Sellars.

The State of Ohio,  
 Auglaize County, SS:

Personally appeared before me the undersigned a Notary Public in and for said County H. C. Settlage Louisa Settlage and S. A. Sellars and acknowledged the above signing to be their free act and deed for the purposes therein expressed.

In Testimony Whereof I have hereunto set my hand and seal this 4<sup>th</sup> day of June 1890.

(Seal) R. B. Anderson, Notary Public.

Sellers and Settleges first Addition to the City of Lima, Ohio comprises all that piece of land lying between the Dayton and Michigan Railroad, St. Johns Ave. and east Vine Street, being a part of the North-west quarter of section six (6) town four (4) south range seven (7) east, All points and distances: also the size of each lot and width of each st. and alley are plainly marked on the accompanying plat. I hereby Certify this to be correct as surveyed by me May 29<sup>th</sup> 1890.

L. F. Prevost. C.E.

I hereby Certify that at a regular meeting of the Council of the City of Lima Ohio, held June 2, 1890, that this Plat was accepted by the Council as Sellars and Settleges' First Addition to the City of Lima.

J. V. Smiley. City Clerk.

Received for Record June 10<sup>th</sup> 1890.  
 Recorded June 12<sup>th</sup> 1890.

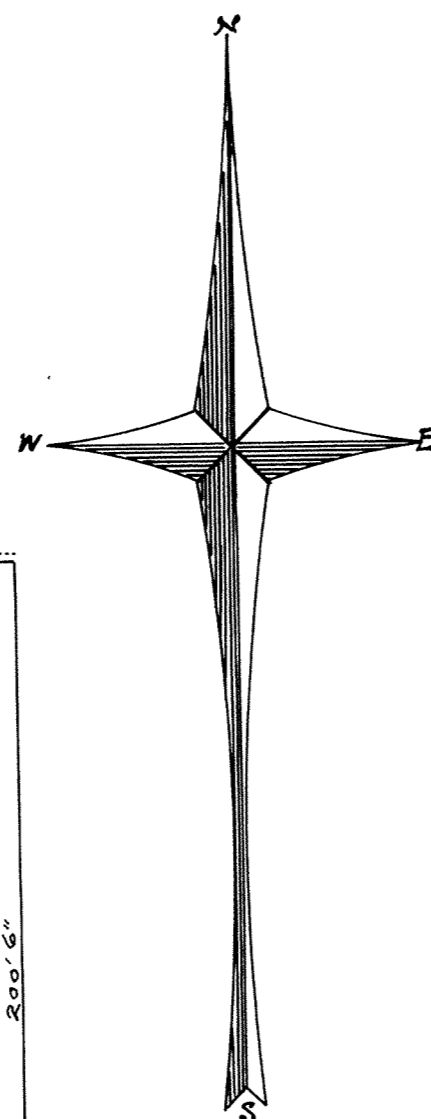
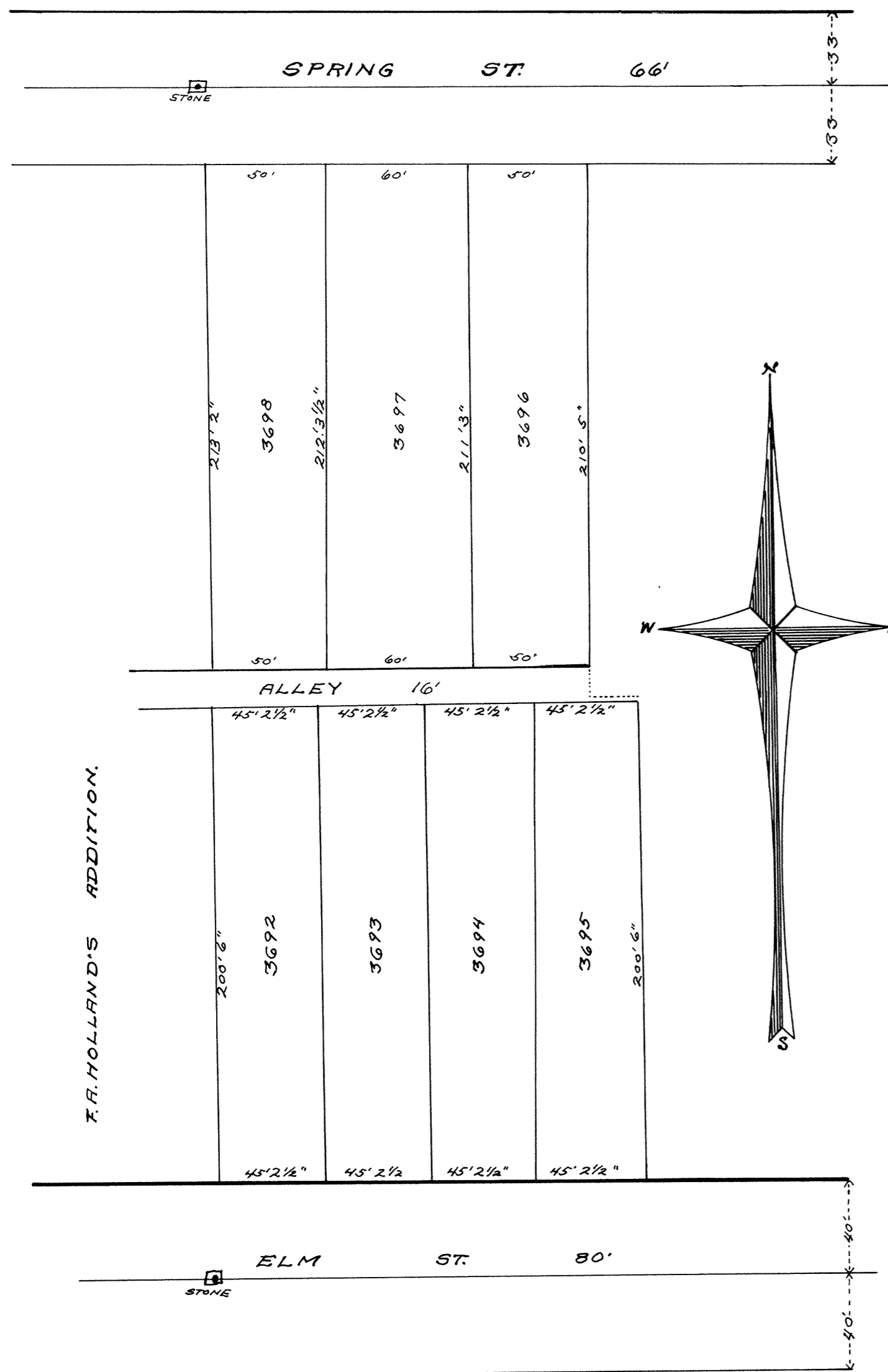
George Monroe, Recorder.

I hereby Certify that the foregoing Plat is correctly transcribed,


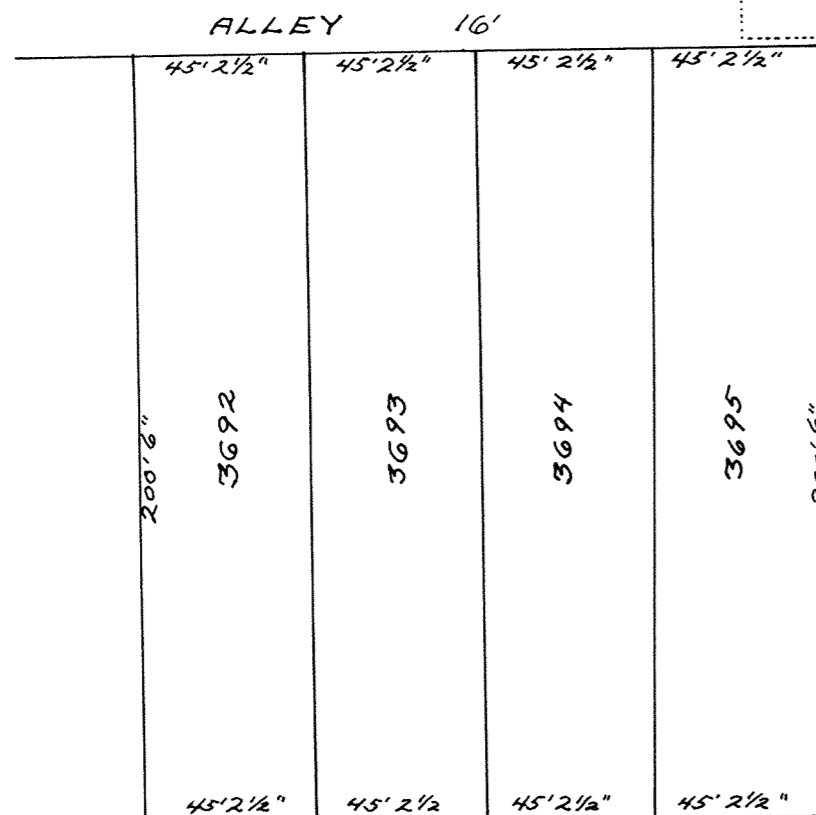
F. A. Stepleton  
 Recorder.

I hereby certify that the above plat is correctly transcribed this 10<sup>th</sup> day of August, 1971.

*Bernice Montague*  
 Allen County Recorder.



F. R. HOLLAND'S ADDITION.



**HADSELL AND ALDRIDGE'S**  
**ADDITION**  
**TO**  
**LIMA**  
**OHIO.**

SCALE 50 FT. TO 1 INCH - R.H. GAMBLE C.E.  
 LIMA, O. MAY 17" 1890.

Description:- Lima, O. May 17" 1890.

Hadsell's Addition to Lima, Ohio, is laid out on the south part of the E. 1/2 N. W. 1/4 Sec. 36 Town 3 South Range 6 East, Allen Co. Ohio, bounded and described as follows, to wit:-  
 Beginning at a point on the South line of said 1/4 Sec. 4.17 ch. East of the S. W. Cor. of the E. 1/2 N. W. 1/4, Thence North 470 feet to the south line of Spring Street, Thence East on the South line of Spring Street 160 feet. Thence South parallel with the west line 224 feet; Thence East 20 feet 10 inches, Thence South 466 ft. 5 inches to the south line of said 1/4 sec. which is the center of Elm Street, Thence west on center of Elm Street 180 feet 10 inches to the place of beginning, containing \_\_\_\_\_ acres. The size of each street & Alley dimensions of lots and Locations of monuments are all shown on the Map.  
 The above is correct as surveyed by me this 17" day of May 1890.

R. H. Gamble, Surveyor.

KNOW ALL MEN BY THESE PRESENTS, that we D. A. Hadsell and Joseph Aldridge do hereby dedicate to the public to be used as public highway purposes all lands designated on the within plat as streets and alleys and acknowledge the same to be our free act and deed in testimony Whereof, we have hereunto set our hands and seals this 19" day of May 1890.

In Presence of: D. A. Hadsell (Seal)  
 H. Hanthorn. ) Witnesses. His  
 R. H. Gamble. ) Joseph X Aldridge (Seal)  
 mark.

State of Ohio,  
 Allen County, SS:  
 Before me a Notary Public in and for said County, personally appeared the above named D. A. Hadsell and Joseph Aldridge who acknowledged the signing and sealing of the foregoing instrument and that it was their free act and deed.  
 In Testimony Whereof I have hereunto set my hand and official seal this 19" day of May 1890.

(Seal) H. Hanthorn. Notary Public.

I hereby Certify that this Plat corresponds with the plat of the platting commission and with the plat of adjoining additions.

J. C. McCullough, City C.E.

I hereby Certify that at a regular meeting of the Council June 2, 1890, this Plat was accepted by a full yea vote as Hadsell and Aldridges' Addition to the City of Lima, Ohio,  
 J. V. Smiley, City Clerk.

Received for Record June 7" 1890.  
 Recorded June 12" 1890.

George Monroe, Recorder.

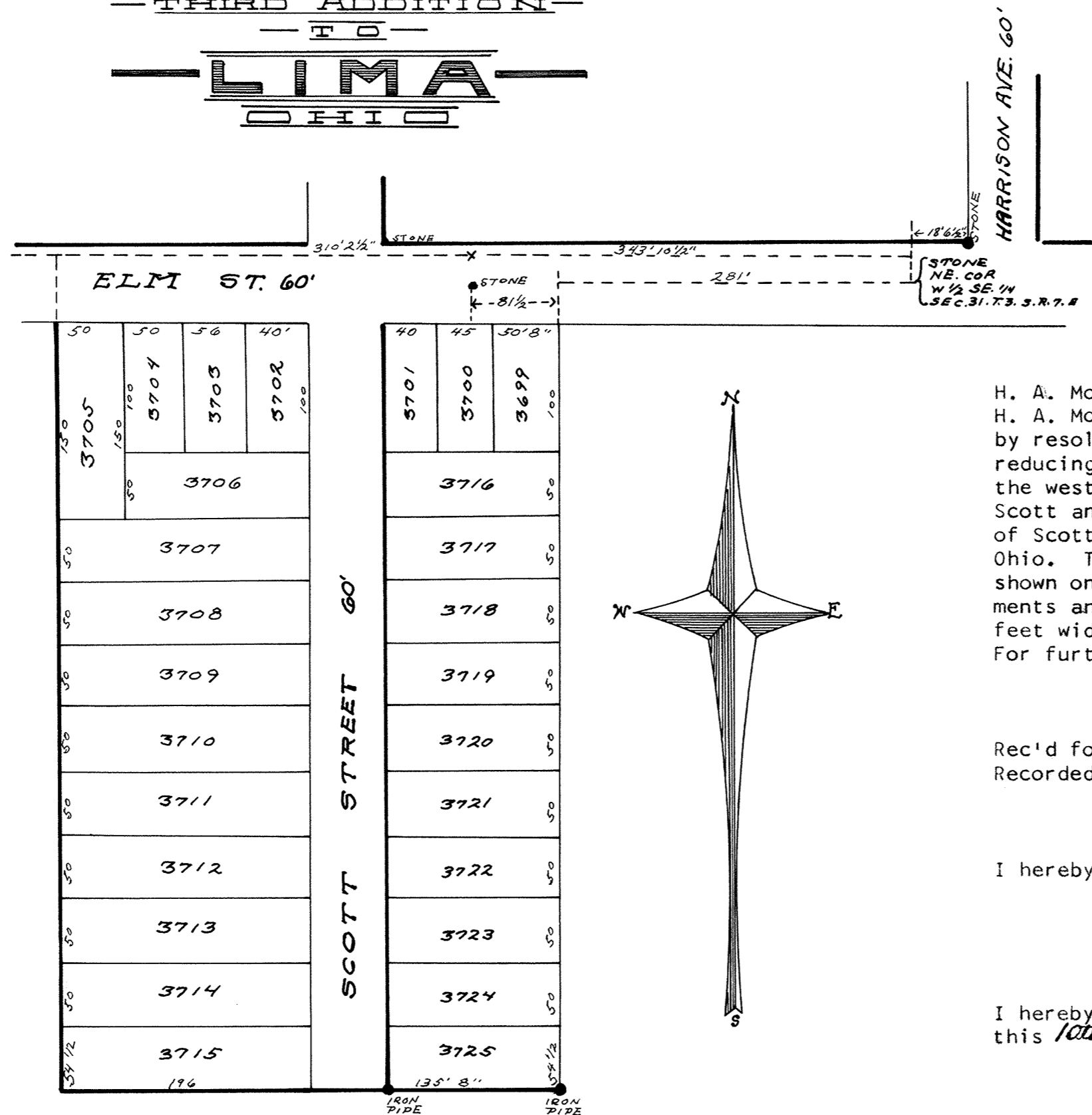
I hereby Certify that the foregoing Plat is correctly transcribed.

F. A. Stepleton  
 Recorder.

I hereby certify that the above plat is correctly transcribed this 10th day of August, 1971.

*Bernice Montague*  
 Allen County Recorder

**H.A. MOORE'S  
THIRD ADDITION  
TO  
LIMA  
OHIO**



H. A. Moore's Third Addition to Lima Ohio (Modified) represents the same property as H. A. Moore's Third Addition to Lima. The modification here in shown was occasioned by resolution proceedings of the City Council shifting Scott Street further west and reducing the width of said Street from sixty (60) feet to fifty (50) feet, and making the west line of Scott Street at present a straight line from the N. W. corner of Scott and Elm Streets as platted in the Smith Heirs Add. to Lima to the N. W. cor. of Scott and Kibby Streets as platted in McPherron & Phillips Second Add. to Lima, Ohio. The original Scott Street in H. A. Moore's Third Addition to Lima, Ohio is shown on this plat by broken lines, the present Street by solid lines. All measurements and monuments refer to the present location of Scott Street as platted fifty feet wide.

For further reference see Allen County deed Record Vol. 62 Page 411.

J. C. McCullough, C.E.

Rec'd for Record May 23 1892.  
Recorded May 26<sup>th</sup> 1892.

George Monroe, Recorder.

I hereby Certify that the foregoing Plat is correctly transcribed.

F. A. Stepleton  
Recorder.

I hereby certify that the above plat is correctly transcribed this 10<sup>th</sup> day of August 1971.

*Bernice Montague*  
Allen County Recorder.

SEE PAGE # 359

H. A. Moore's Third Add. to Lima is laid out in the West half of the S. E. quarter of Section thirty-one (31) Town 3 South Range 7 East and contains five and thirty nine one hundredths (5-39) acres of land and covers the land described in three deeds as follows. T. K. Jacobs to E. M. Moore Deed record 54 page 389 T. K. Jacobs to E. M. Moore deed record 52 page 545, Clara J. Brotherton et al to E.M. Moore deed record 42 page 153 Record of Deeds Allen County Ohio. The width of all streets, sizes of all lots and the location of monuments are all marked on the plat.

H. A. Moore.  
E. M. Moore.

I hereby Certify that this plat corresponds with the plat of the platting commission and with streets as platted in adjoining additions.

witnesses: E. M. Moore.  
Emerson W. Price.  
J. L. Price.

J. C. McCullough, City C.E.

Lima, Ohio. May 20th 1890.

I hereby Certify that at a regular meeting of the City Council of Lima, Ohio, May 19<sup>th</sup> 1890, that this Plat was accepted as H. A. Moore's Third Addition to Lima, Ohio.

Received for Record June 10<sup>th</sup> 1890.

J. V. Smiley.

Recorded June 12<sup>th</sup> 1890.

George Monroe, Recorder.

City Clerk.

The State of Ohio, Allen County, SS: Before me the undersigned authority personally came E. M. Moore and acknowledged the signing of the foregoing plat to be her free act and deed for the purposes above stated. In Testimony Whereof, I have hereto affixed my hand and Notarial this 6th of December A. D. 1890.

Entered on Record Dec. 6<sup>th</sup> 1890.  
George Monroe, Recorder.

Emerson W. Price, Notary Public (Seal)  
Allen County, Ohio.

The State of Ohio, Allen County, SS: Personally appeared before me, a Notary Public in and for said County H. A. Moore and acknowledged the signing and sealing of the foregoing instrument for the use and purposes therein stated and that the same is his voluntary act and deed.

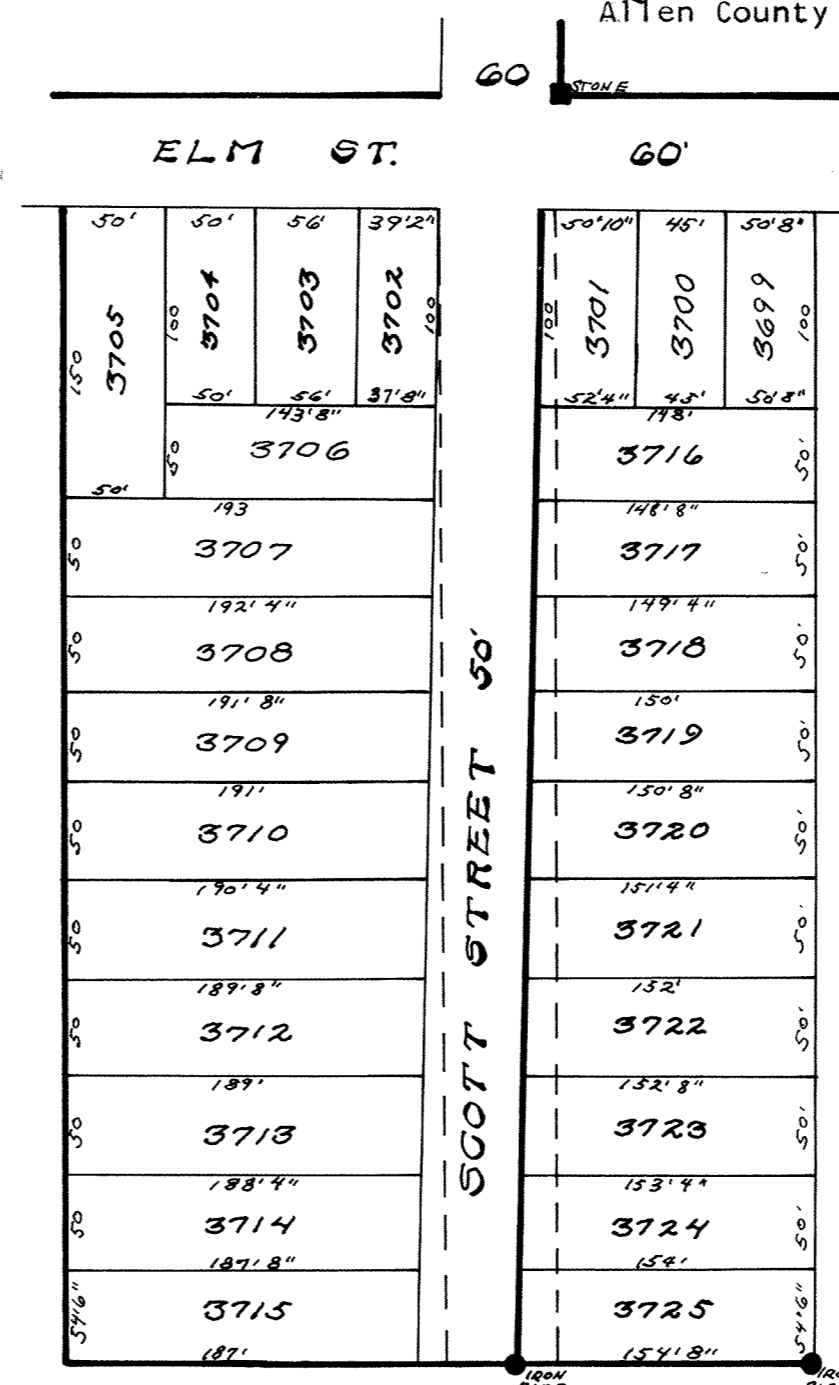
In Testimony Whereof I have hereunto set my hand and official seal this 13th day of June A. D. 1890.

Rec'd. for Record June 10-1890  
Recorded June 12-1890 (Seal)  
George Monroe Recorder.

Thos. R. Shaw, Notary Public,  
Allen Co. Ohio.

I hereby Certify that the foregoing Plat is correctly transcribed.

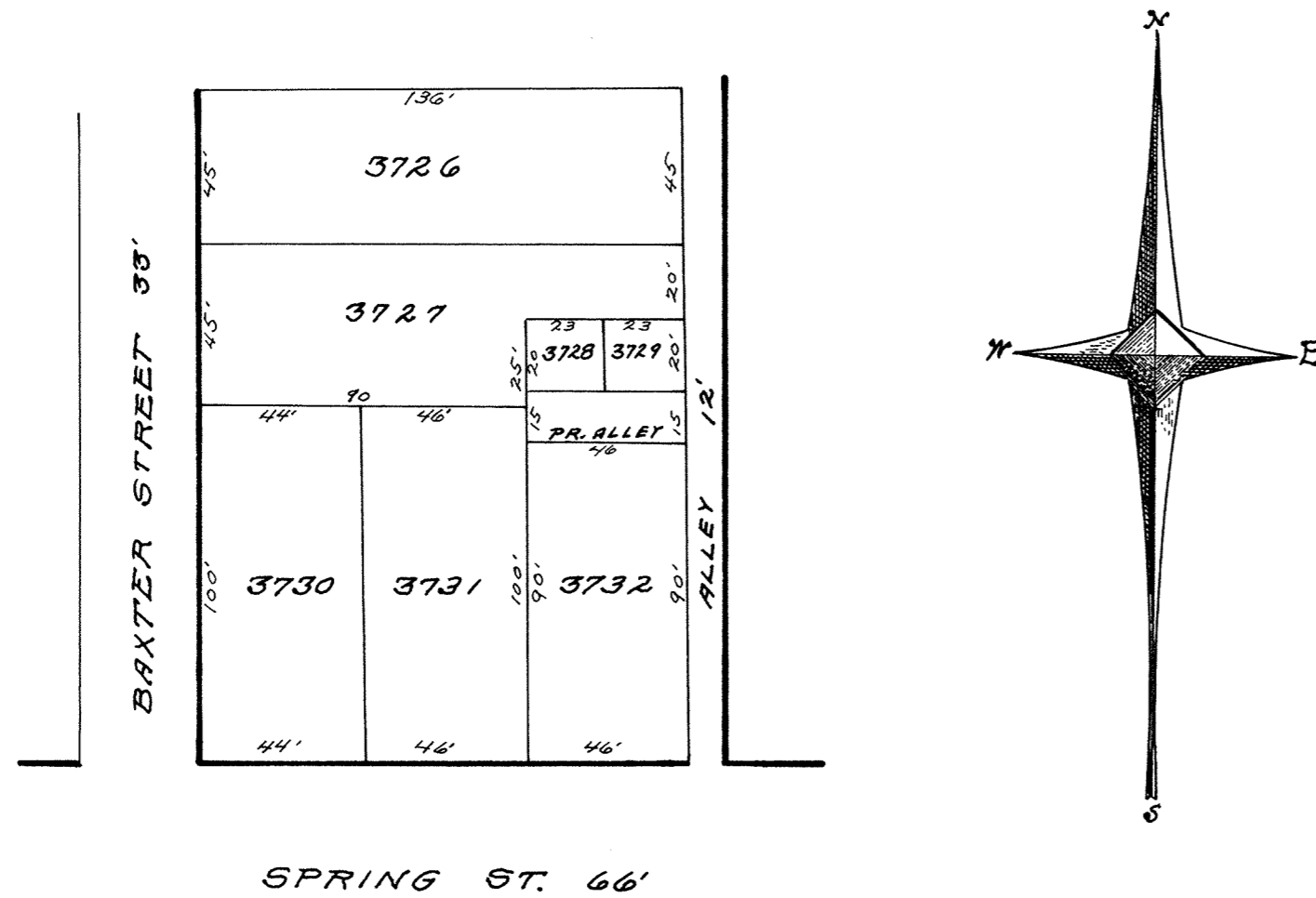
F. A. Stepleton  
Recorder.



**H.A. MOORE'S  
THIRD ADDITION  
TO  
LIMA  
OHIO  
MODIFIED.**

J. C. McCULLOUGH, C.E.

C.M. HUGHES JR'S  
ADDITION  
TO  
LIMA  
OHIO



G. D. Little.  
J. M. Haller.

William Haller, (Seal)  
Etta Little, (Seal)  
C. M. Hughes, Jr.

Signed and acknowledged  
in presence of:-

F. E. Baxter.  
J. W. Mowen.

The State of Ohio,  
Allen County, SS: Before me J. W. Mowen a Notary Public in and for said County,  
personally came Charles M. Hughes Jr. and acknowledged that  
he did sign the written instrument and that the same is his free act and deed for the  
purposes therein mentioned.

In Testimony Whereof I have hereunto set my hand and official seal this 26th day  
of May A. D. 1890.

(Seal) J. W. Mowen, Notary Public, Allen Co. Ohio.

C. M. Hughes Jr's. Add. to Lima, Ohio is laid out on the South one hundred and ninety feet  
of lots numbers 651 and 652 in Wamsleys and Baxters' Addition to Lima, Ohio. The size of  
all lots the width of all streets and alleys are all marked on the plat. The above plat  
corresponds in every respect with the plat of the platting Com.

J. C. McCullough City C.E. Sept. 10<sup>th</sup> 1889.

Lima, Ohio, May 20th 1890.

I hereby Certify that at a regular meeting of the City Council of Lima, May 19<sup>th</sup> 1890  
that this Plat was accepted as C. M. Hughes Addition to the City of Lima.

J. V. Smiley, City Clerk.

I hereby certify that the above plat is correctly transcribed  
this 10<sup>th</sup> day of August, 1971.

The State of Ohio,  
Allen County, SS:

Before me the undersigned authority personally came Etta Little and William Haller and  
who acknowledged that they did sign and seal the foregoing instrument  
and same is their free act and deed.

In Testimony Whereof I have hereunto set my hand and official seal this 26<sup>th</sup> day of  
May A. D. 1890.

J. M. Haller,  
Notary Public.

*Bernice Montague*  
Allen County Recorder

Rec'd for Record June 12<sup>th</sup> 1890.  
Recorded June 12<sup>th</sup> 1890.

George Monroe, Recorder.

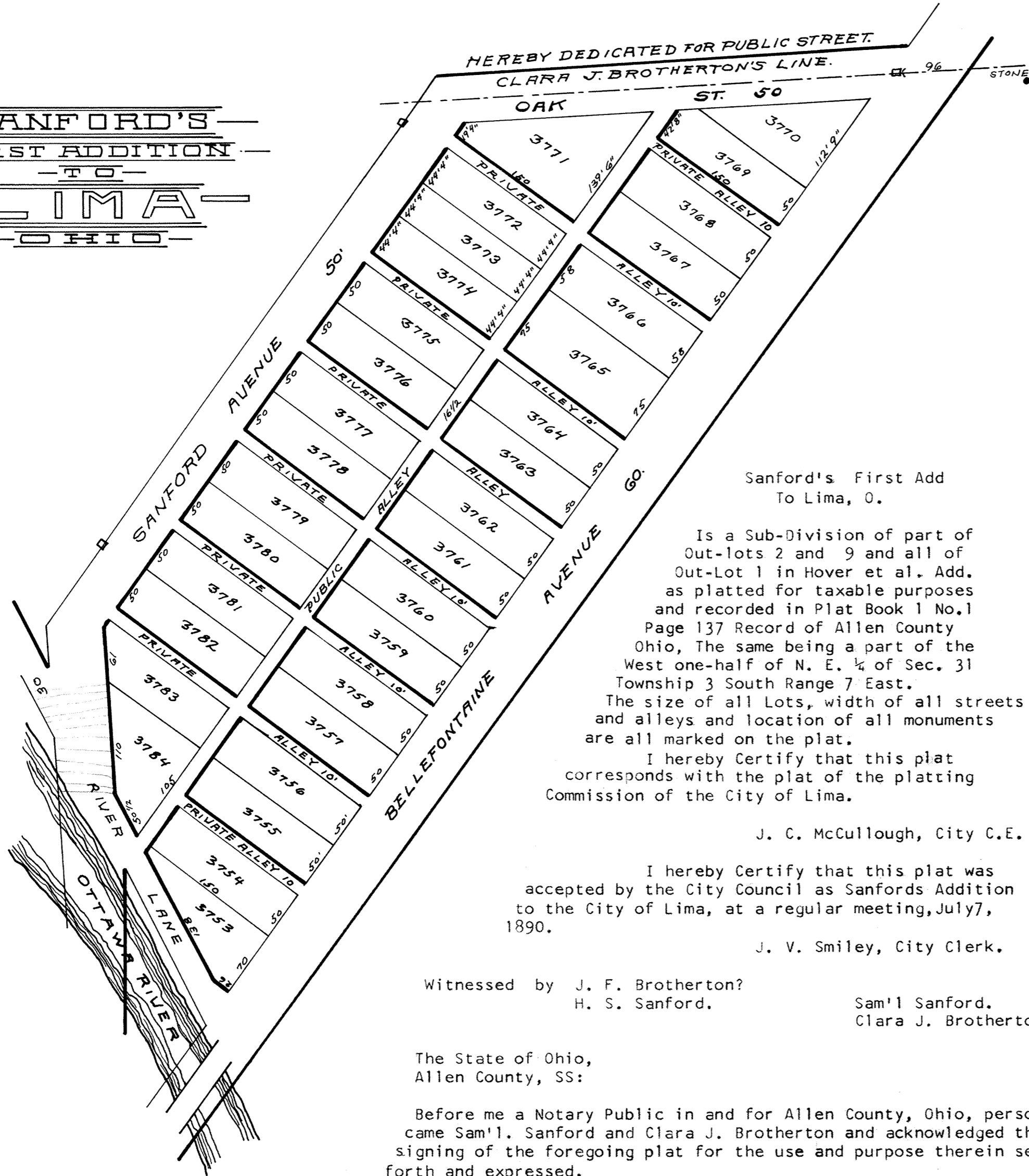
I hereby Certify that the foregoing Plat is correctly transcribed.

F. A. Stepleton  
Recorder.

PAGE 361 of VOLUME 2, PART 2 of the PLAT RECORDS  
WAS NOT USED IN THE ORIGINAL BOOK.

*Bernice Montague*  
Allen County Recorder

SANFORD'S  
FIRST ADDITION  
TO  
LIMA  
OHIO



Sanford's First Add  
To Lima, O.

Is a Sub-Division of part of  
Out-lots 2 and 9 and all of  
Out-Lot 1 in Hover et al. Add.  
as platted for taxable purposes  
and recorded in Plat Book 1 No.1  
Page 137 Record of Allen County  
Ohio, The same being a part of the  
West one-half of N. E. 1/4 of Sec. 31  
Township 3 South Range 7 East.  
The size of all Lots, width of all streets  
and alleys and location of all monuments  
are all marked on the plat.  
I hereby Certify that this plat  
corresponds with the plat of the platting  
Commission of the City of Lima.

J. C. McCullough, City C.E.

I hereby Certify that this plat was  
accepted by the City Council as Sanfords Addition  
to the City of Lima, at a regular meeting, July 7,  
1890.

J. V. Smiley, City Clerk.

Witnessed by J. F. Brotherton?  
H. S. Sanford.

Sam'l Sanford.  
Clara J. Brotherton.

The State of Ohio,  
Allen County, SS:

Before me a Notary Public in and for Allen County, Ohio, personally  
came Sam'l. Sanford and Clara J. Brotherton and acknowledged the  
signing of the foregoing plat for the use and purpose therein set  
forth and expressed.

John F. Brotherton, Notary Public.  
Allen County, Ohio.

Received for Record July 10<sup>th</sup> 1890.  
Recorded July 15<sup>th</sup> 1890.

George Monroe, Recorder.

I hereby Certify that the foregoing Plat is correctly transcribed.

F. A. Stepleton  
Recorder.

I hereby certify that the above plat is correctly transcribed  
this 10<sup>th</sup> day of August, 1971.

*Bernice Montague*  
Allen County Recorder.

For Ordinance # 141.82 to Vacate Alley Between  
Lots 3759 & 3760 & 3779 & 3780, Sec Deed Vol. # 650  
Page # 761, Plat Book # 16 Page # 70.

*Don't vacate alley between  
lots 3759 & 3760 & 3779 & 3780  
as per Sec Deed Vol. # 650 Page # 761  
Plat Book # 16 Page # 70*

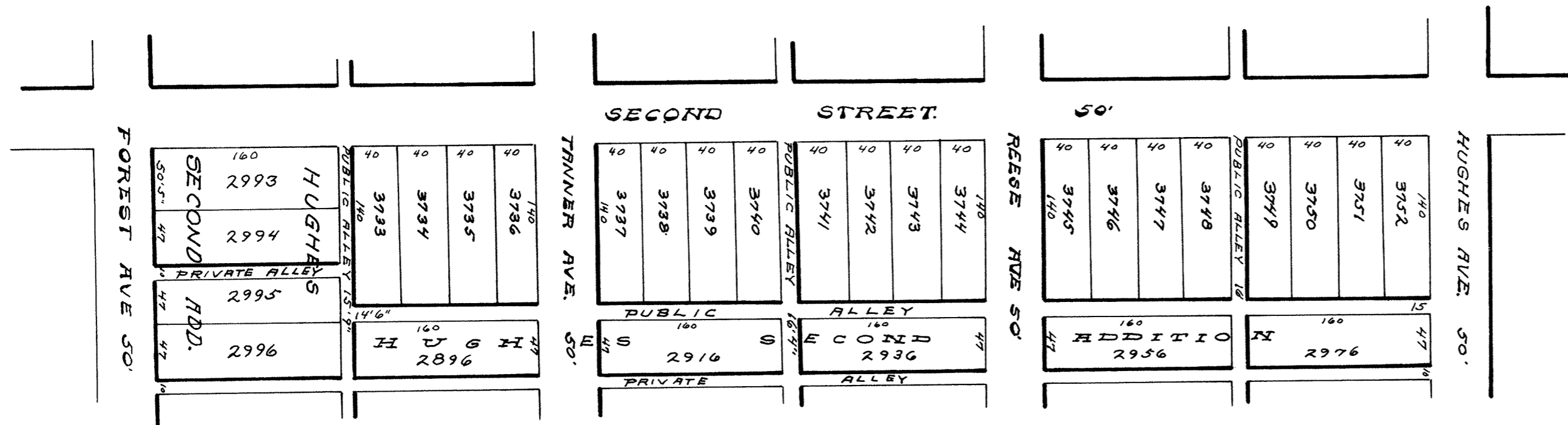
PAGE 363 of VOLUME 2, PART 2 OF THE PLAT RECORDS  
WAS NOT USED IN THE ORIGINAL BOOK.

*Bernice Montague*  
Allen County Recorder



HUGHES  
SUB DIVISION  
OF PLOTS NO'S  
2893-2894-2895-2913-2914-2915-2933-2934-2935-2953-2954-2955-2973-2974-2975  
IN  
HUGHES  
SECOND ADD.  
TO  
LIMA  
OHIO

For Ordinance #202-83 to Vacate Alley  
 Adj. to 3733 thru 3736 See Dec & Vol. #660  
 Page 557 Plat Book 16 Page #97.



We, Charles M. Hughes and Charlotte M. Hughes being the owners of all the grounds embraced in the above plat, certify that the same is laid out upon the lots and grounds therein designated and as a change and sub-division thereof, that no changes whatever have been made in the streets and public alleys as originally laid out and dedicated in Hughes Second Addition to the City of Lima, Ohio; that the lots therein included are of the lengths and width marked thereon, and that in addition to the streets and alleys heretofore dedicated to the public, we dedicate hereby an Additional alley in the rear of said lots, running East and West of the width marked on said Plat.

In Witness Whereof we hereto set our hands and seals this July 11th 1890.

In Presence of: Charles M. Hughes. (Seal)  
 J. L. Hughes. Charlotte M. Hughes (Seal)  
 W. A. Parmenter.

July 8<sup>th</sup> 1890.

I hereby Certify that the above plat corresponds with the plat of the platting commission and with the streets and alleys as platted in Hughes Second Addition to Lima, Ohio.

J. C. McCollough, City C.E.

I hereby Certify that this Plat was accepted by the Common Council of Lima, Ohio as Hughes Subdivision Addition to the City of Lima.

J. V. Smiley, City Clerk.

The State of Ohio,  
 Allen County, SS:

Before me a Notary Public in and for Allen County Ohio personally appeared this July 12th 1890, Charles M. Hughes and Charlotte M. Hughes who acknowledged that they did sign and seal the foregoing plat as their voluntary act for the purposes therein named.

Witness my hand and official seal.

(Seal) W. A. Parmenter, Notary Public.  
 Allen County, Ohio.

Received for Record July 15th 1890.  
 Recorded July 16th, 1890.

George Monroe, Recorder.

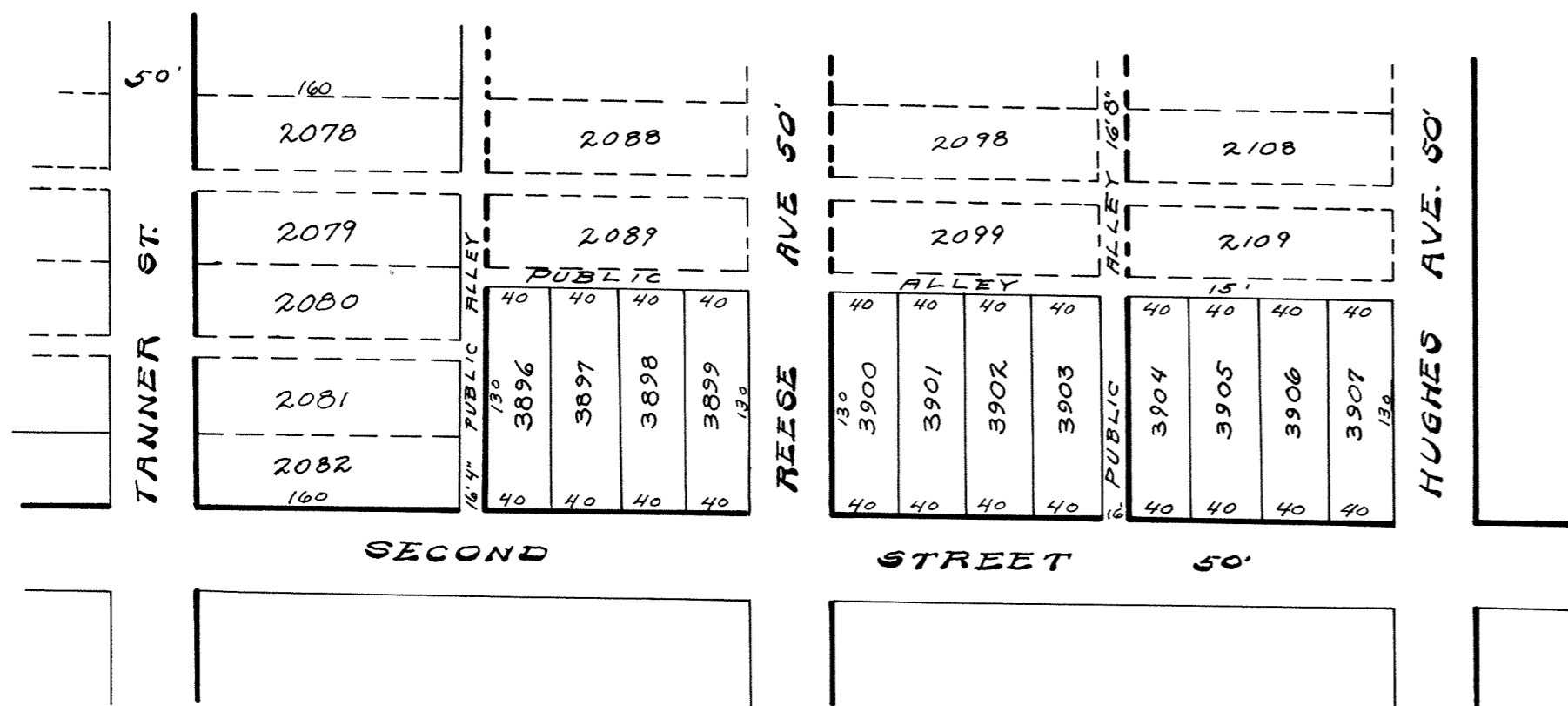
I hereby Certify that the foregoing Plat is correctly transcribed.

F. A. Stepleton  
 Recorder.

I hereby certify that the above plat is correctly transcribed this 10<sup>th</sup> day of August, 1971.

*Bernice Montague*  
 Allen County Recorder

HUGHES'  
SUB-DIVISION  
OF IN-LOTS.  
2090, 2091, 2092, 2100, 2101, 2102, 2110, 2111, 2112.  
IN  
HUGHES'  
FIRST ADDITION  
TO  
LIMA,  
OHIO.



THE ABOVE PLAT IS SIMPLY A SUBDIVISION OF LOTS OR A REPLATTING OF THE SAME AND STREETS AND ALLEYS REMAIN UNCHANGED AND CORRESPOND WITH STREETS AND ALLEYS IN ADJOINING ADDITIONS. J.C. McCULLOUGH, CITY G.E.

We the undersigned, being all the owners of all the real estate covered by the above plat hereby certify that the same is located upon the grounds thereon designated that the several lots thereon are of the sizes and frontage as marked and located thereon, that the streets and alleys are of the width and location as thereon marked and that we hereby dedicate the same to public use as streets and Alley.

Witness our hands and seals this 13<sup>th</sup> day of September A.D. 1890.

Witnessed by:

W. C. Parmenter.  
 Clara A. Hughes.  
 W. C. Doubleday.

Charles M. Hughes. (Seal)  
 Charles A. Perkins. (Seal)  
 J. Francis Davies. (Seal)  
 Charlotte M. Hughes. (Seal)

The State of Ohio,  
 Allen County, SS:

Personally appeared before me, a Notary Public in and for Allen County Ohio Charles M. Hughes, Charlotte M. Hughes, Charles Perkins and J. Francis Davies who severally acknowledged the signing and sealing of the above Plat to be their voluntary act and deed.

Witness my hand and official seal this 13<sup>th</sup> day of September A. D. 1890.

(Seal) W. C. Parmenter, Notary Public.  
 Allen County, Ohio.

I hereby Certify that this Plat was accepted by the Council of Lima at a regular meeting Sept. 15<sup>th</sup> 1890.

J. V. Smiley.

Received for Record Sept. 18<sup>th</sup> 1890.  
 Recorded Sept. 25<sup>th</sup> 1890.

George Monroe, Recorder.

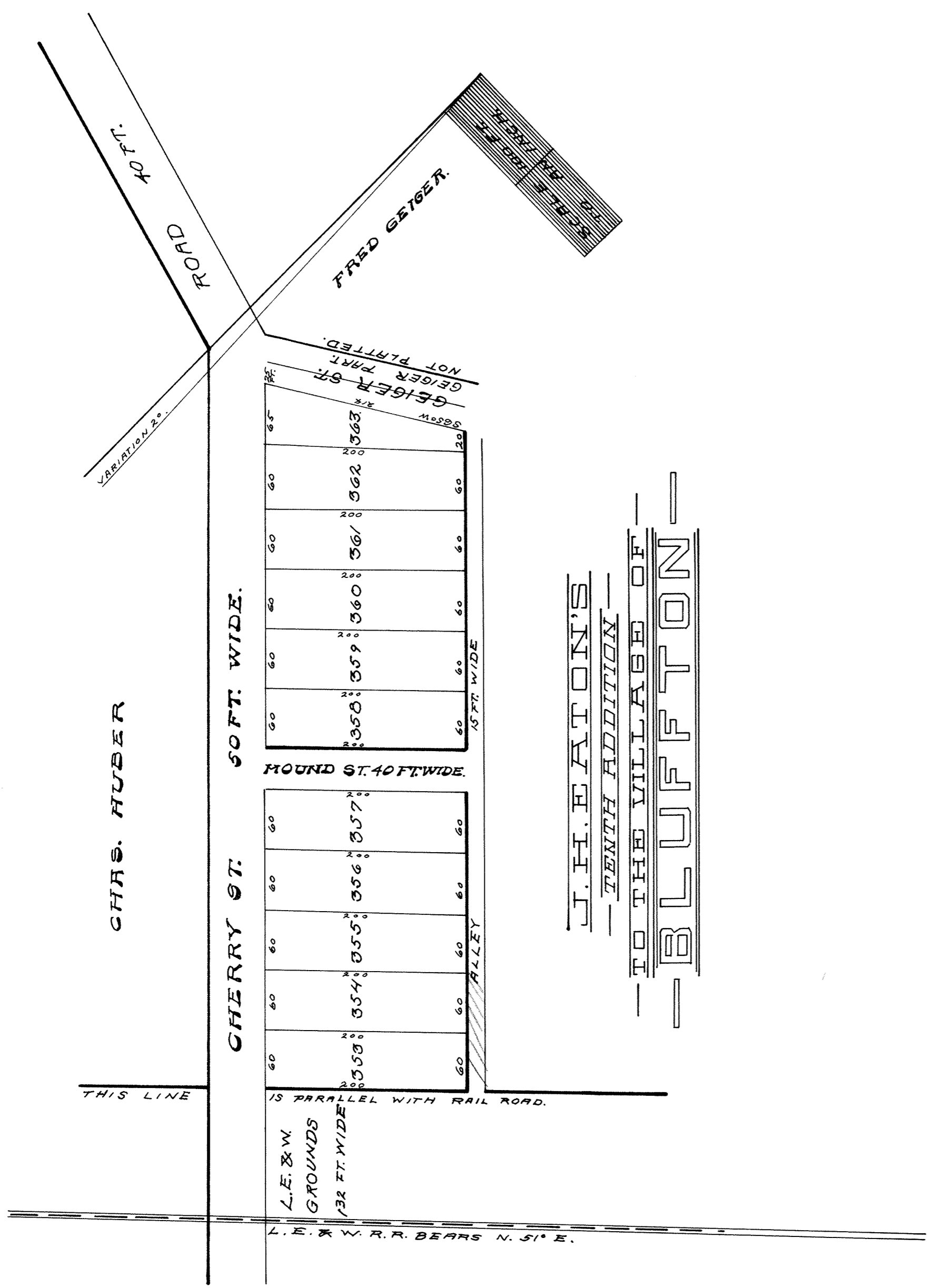
I hereby Certify that the foregoing Plat is correctly transcribed.

F. A. Stepleton  
 Recorder.

I hereby certify that the above plat is correctly transcribed this 10<sup>th</sup> day of August, 1971.

*Bernice Montague*  
 Allen County Recorder

For ordinance No 27-96  
 To Vocate alley between  
 lots 353 and 354  
 See Deed Vol # 838 pg 217  
 Plat Book # 23 Page # 21



James H. Eatons Tenth Addition to the Village of Bluffton Allen County, Ohio, of Inlots as located and platted embraces four & 1/100 Acres of land in and being the east part of the west half of the North East quarter of section twelve (12) Township two (2) South of Range Eight (8) east of the first Meridian Ohio or beginning at the South corner of the intersection of the Lake Erie and Western Railway and Cherry Street of said Village of Bluffton, thence along the south west side of said Cherry Street (see plat) owned by James H. Eaton. The width and depth of Inlots and width of streets and alleys are marked on plat in feet. A stone monument is erected at the east corner of In Lot number 363 and at the north corner of Inlot number 353 to mark future surveys Geiger Street bears South sixty five degrees West from Cherry Street. The sides of Inlots seen parallel with the Lake Erie and Western Railway Cherry Street bears south forty five degrees East from Main Street of said Village of Bluffton. Said Addition are numbered as follows. No. 353, 354, 355, 356, 357, 358, 359, 360, 361, 362 and 363. I do hereby certify that the plat survey and descriptions is correct as surveyed by me this sixteenth day of October A. D. 1890.

S. J. Brand, Surveyor.

Know all Men by these presents That I James H. Eaton, proprietor and owner in fee of the lands embraced in the annexed plat and survey above given do hereby dedicate in pursuance and as provided by the statutes. The Streets and Alleys in said plat described are donated to public use hereby intending in all things to comply with the Statute in that behalf enacted.

Executed in presence of:-

Joseph L. Courtad.  
 Henry L. Romey.

James H. Eaton. (Seal)

The State of Ohio,  
 Allen County, SS:

Before me Henry L. Romey, a Notary Public in and for said County, personally appeared the above named James H. Eaton, who acknowledged that he did sign and seal the foregoing instrument and that the same is his free act and deed. In Testimony Whereof I have hereunto set my hand and seal this 16th day of October, 1890.

(Seal)

Henry L. Romey. Notary Public.

Bluffton, Ohio. October, 17th 1890.

Council Room, Bluffton, Ohio.

I hereby Certify that James H. Eaton's Tenth Addition to the Village of Bluffton hereto attached was this day approved by the council of said Village. Witness my hand and official seal the day and year above written.

(Seal)

F. C. Steingraver.  
 Clerk Pro Tem.

Received for Record Oct. 17th 1890.  
 Recorded Oct. 17th 1890.

George Monroe, Recorder.

I hereby Certify that the foregoing Plat is correctly transcribed.

F. A. Stepleton  
 Recorder.

I hereby certify that the above plat is correctly transcribed this 10th day of August, 1971.

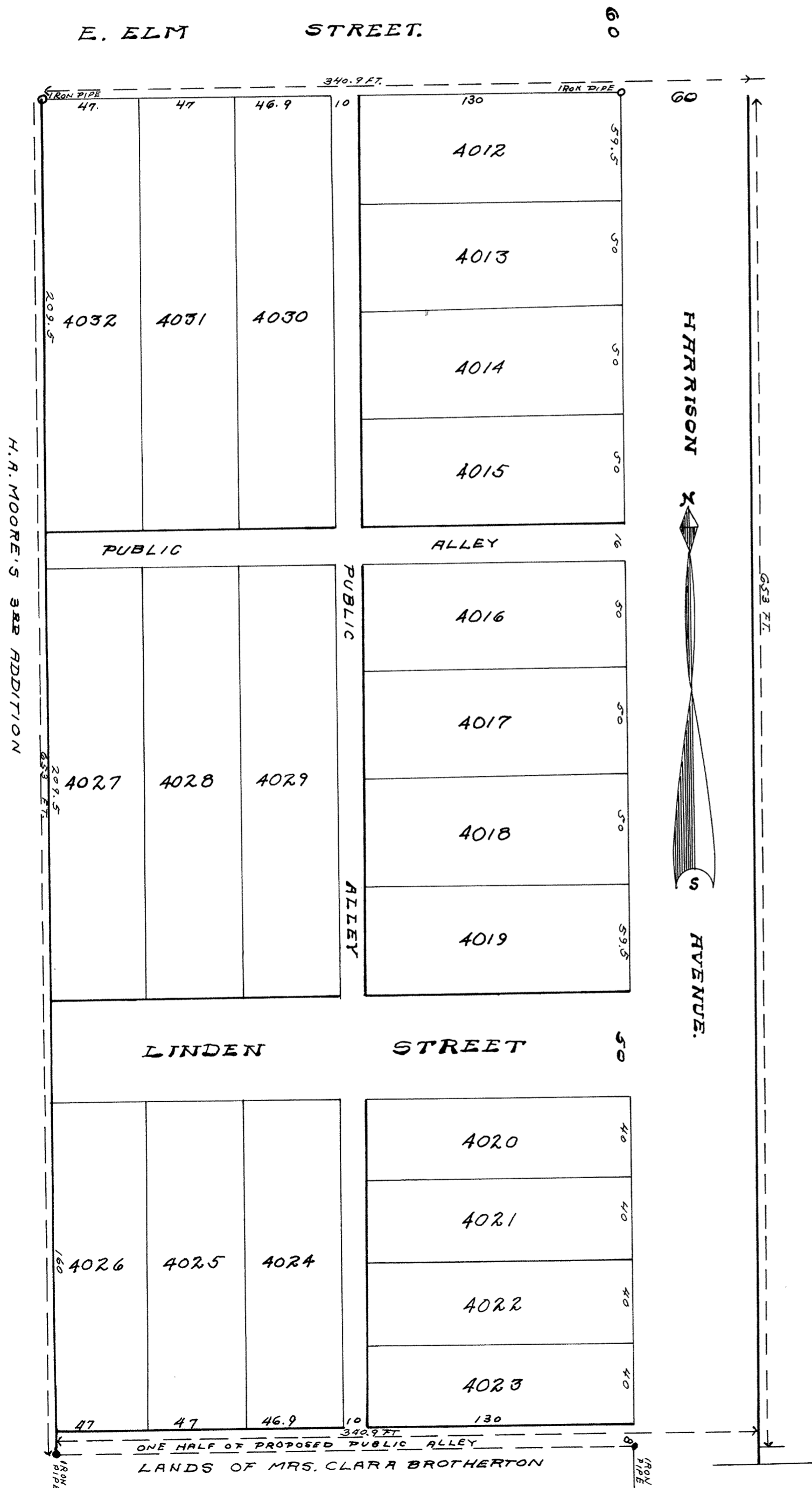
*Bernice Montague*  
 Allen County Recorder.

- T.K. JACOBS' JR. -  
- FIRST ADDITION -  
- LIMA -  
III

SCALE 50 FT. TO ONE INCH

\*18-84  
For Ordinance to Vacate Alley Adj. to  
Lots 4023-4025-4024 & 4026 See Recd  
Volume #663 Page 255. Plat Book #116 Page #115.

T. K. JACOBS' JR.  
First Addition to Lima, Ohio.



This Addition is laid out on the North west corner of the east half and the North East corner of the west half of the south east quarter of section thirty one (31) Township three (3) South Range Seven (7) east, and is further described and bounded as follows to wit:- Beginning at the point of intersection of the east line of Harrison Avenue and the South line of east Elm Street running thence west along said line 340.9 feet to the east line of H. A. Moore's third Addition to Lima, Ohio, thence South on said line 653 feet to the north line of lands of Mrs. Clara Brotherton, thence east on said line 340.9 feet to the east line of Harrison Avenue, thence North on said line 653 feet to the place of beginning, containing 5.11 acres of land. The dimensions of all lots, and the width of streets and alleys are plainly marked on the accompanying plat. And I hereby certify that this plat and description correctly represents T. K. Jacobs Jr. first Addition to Lima, Ohio, as surveyed by me October 1st. 1890.

L.F. Prevost.  
C. E.

SCALE 50 FT. TO ONE INCH.

I hereby Certify the above Plat to correspond with the plat of the platting commission and with the Plats of adjoining Additions.

J. C. McCullough, City C.E.

The State of Ohio,  
Allen County, SS:

Before me, a Notary Public in and for Allen County, Ohio, personally appeared T. K. Jacobs Jr. and acknowledged that he did sign the within plat, that the streets and alleys thereon described and set forth are dedicated to the public for its use and Also Harrison Ave. to the width of sixty (60) feet and south from Elm St. 653 ft. -

T. K. Jacobs.

In Testimony Whereof I have hereunto set my hand and official seal this 4<sup>th</sup> day of Oct. 1890.

J. F. Brotherton, Notary Public.  
Allen Co. Ohio.

(Seal)  
Signed and delivered  
in presence of

J. F. Brotherton.  
S. H. Treat.

I hereby Certify that the above plat was accepted by the Council of Lima, Ohio Oct. 6 1890 as Jacobs 1st. Addition. witness my hand and official seal this 7<sup>th</sup> day of Oct. 1890.

(Seal) J. V. Smiley City Clerk.

Received for Record Oct. 10<sup>th</sup> 1890.  
Recorded Oct. 21st, 1890.

George Monroe, Recorder.

I hereby Certify that the foregoing Plat is correctly transcribed.

F. A. Stepleton  
Recorder.

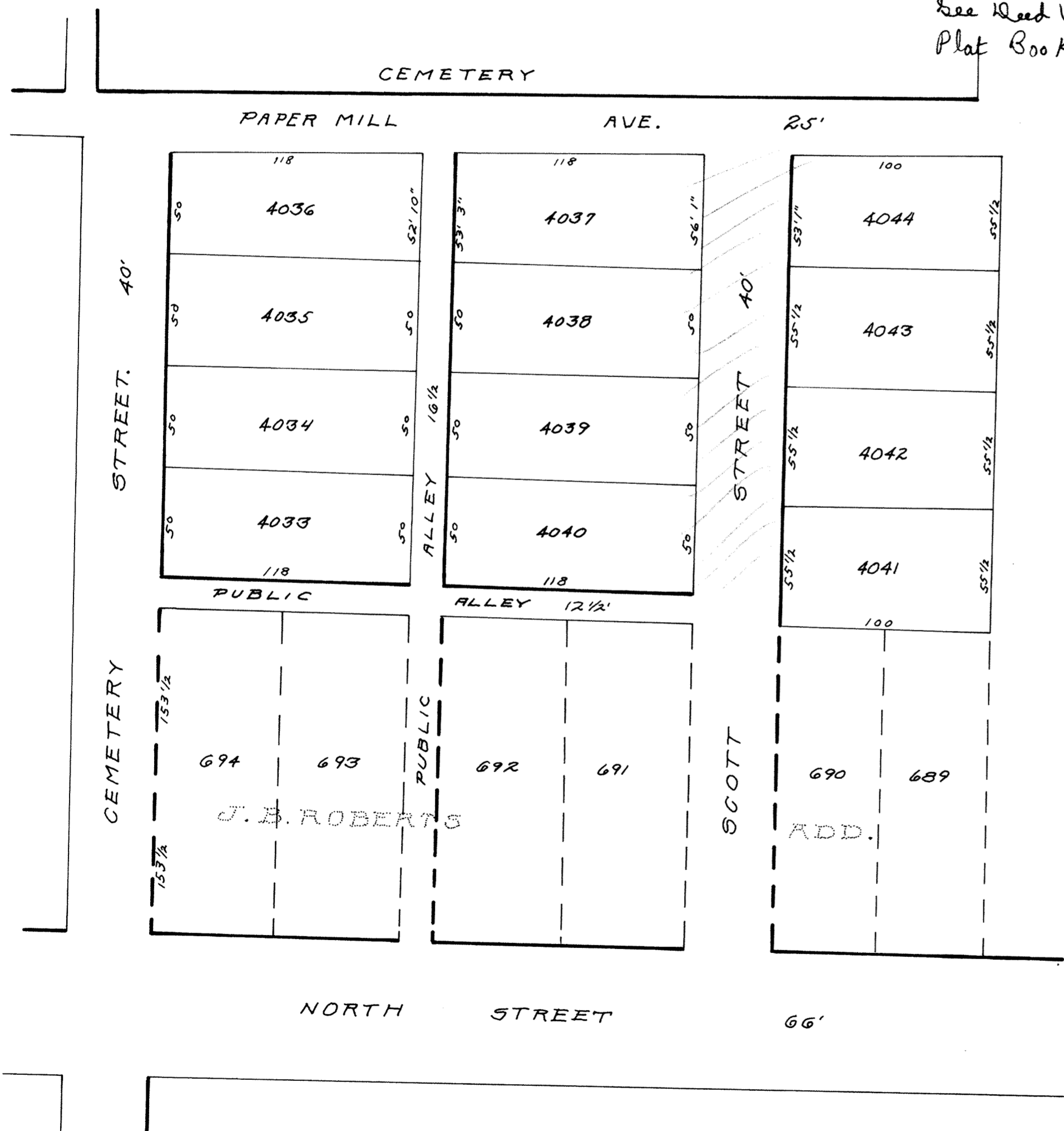
I hereby certify that the above plat is correctly transcribed  
this 10<sup>th</sup> day of August, 1971.

*Bernice Montague*  
Allen County Recorder.

— B. C. FAUROT'S —  
 — SECOND ADDITION —  
 — TO —  
**LIMA**  
 — OHIO. —

*For Ordinance 27-63 vacating public alley along  
 lots 4034 to 4039 inclusive see Deed Vol 421 Page 78*

*For Ordinance No #89-93  
 To Vacate at N. Scott Street  
 on lots 4037 thru 4044  
 see Deed Vol 778 pg 681  
 Plat Book 19 pg 82*



B. C. Faurot's Second Add. to Lima, Ohio is laid out in the North West quarter of the North East quarter of Sec. Thirty one (31) Township three (3) South Range seven (7) East, Principal Meridian of Ohio and bounded and described as follows. Beginning at a point on the East line of Cemetery Street in Lima, O. One hundred and fifty three and one-half (153½) feet North of the North line of North Street, Thence North two hundred and twelve and one half (212½) feet to a point thence East Three hundred and ninety two and one half (392½) feet, thence South two hundred and twenty two (222) feet, thence West (392½) ft. to the place of beginning containing Two acres of land.

J. C. McCullough, C. E.

I hereby Certify that this Plat corresponds with the plat of the platting commission and with the plats of adjoining additions.

J. C. McCullough City C. E.  
 B. C. Faurot.

State of Ohio,  
 Allen County, SS:

Before me a Notary Public in and for said County personally came B. C. Faurot who acknowledged the signing and execution of the foregoing plat to be his free act and deed hereby granting and dedicating the streets and alleys in the said premises for public use.

In Testimony Whereof I have hereunto set my hand and Notarial seal this 13th day of October A. D. 1890.

J. W. Cable, Notary Public,  
 Allen County, Ohio.

(Seal)

I hereby Certify that this Plat was accepted by the City Council of Lima Ohio at a regular meeting Oct. 27, 1890 as B. C. Faurots Second Addition to Lima, Ohio. Witness my hand and official seal this the 28th day of October A. D. 1890.

J. V. Smiley. City Clerk.

(Seal)

Received for Record Oct. 29th 1890.  
 Recorded November 1st. 1890.

George Monroe, Recorder.

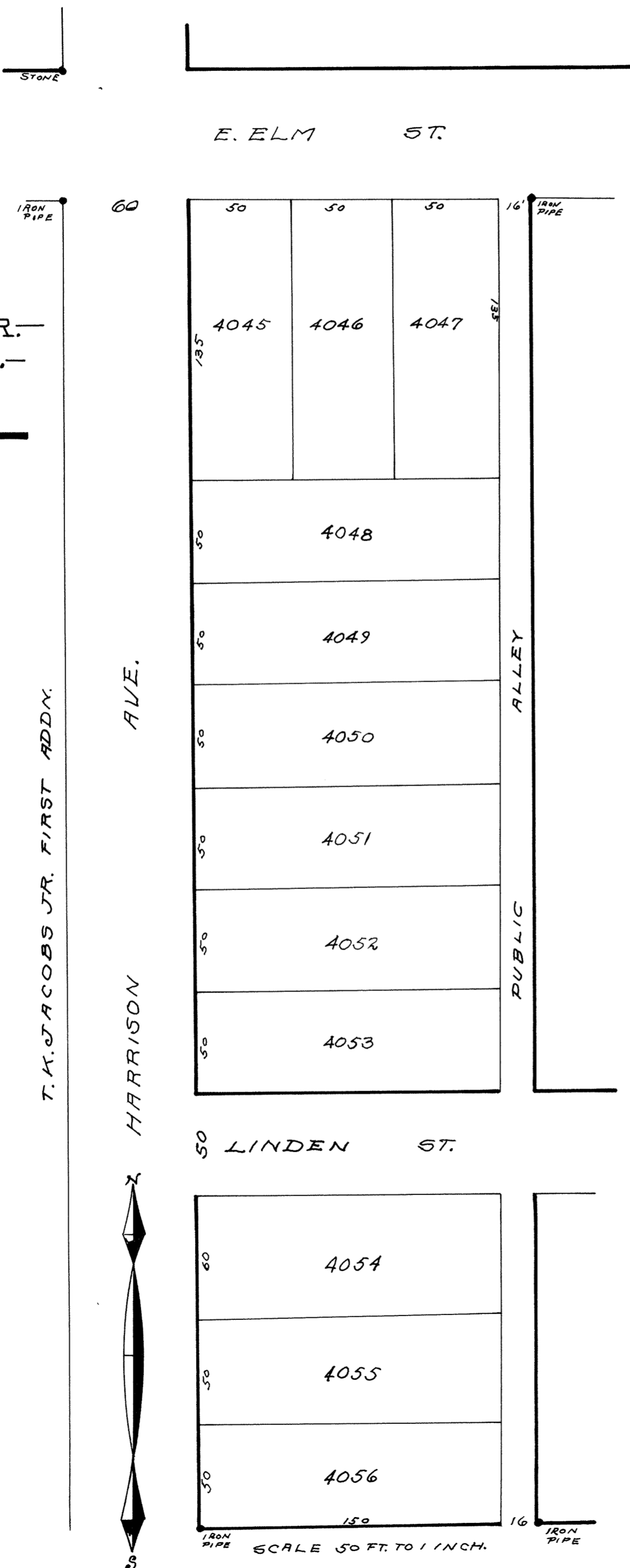
I hereby Certify that the foregoing Plat is correctly transcribed.

F. A. Stapleton  
 Recorder.

I hereby certify that the above plat is correctly transcribed  
 this 10th day of August, 1971.

*Bernice Montague*  
 Allen County Recorder.

— T. K. JACOBS JR. —  
 — SECOND ADDN. —  
 — L I M A —  
 — O H I O. —



T. K. Jacobs Jr. Second Addn. to Lima, Ohio. This Addition is laid out on the North West corner of the East half of the South East quarter of Sect. thirty one (31) Town three (3) South of Range seven (7) east and is more minutely described and bounded as follows, to wit:- Beginning at the N. E. corner of T. K. Jacobs Jr. First Addition to Lima Ohio, Running thence S. on the E. line of Harrison Ave. 645 feet, Thence E. 166 feet Thence N. Parallel with Harrison Ave. 645 feet to the South line of East Elm Street; Thence West on said line 166 feet to the place of beginning, containing 2.46 acres of land. This plat is a true representation of T. K. Jacobs Jr. Second Addition to Lima, Ohio, as surveyed by me October 1890.

L. F. Prevost, C. E.

The State of Ohio, Allen County, SS:  
 Before me a Notary Public in and for Allen County Ohio personally appeared T. K. Jacobs Jr. and acknowledged that he did sign the foregoing plat that the streets and alleys thereon set forth are dedicated to the public for its use of the size thereon named.

Witnessed and Delivered  
 in Presence of:  
 J. F. Brotherton. T. K. Jacobs.  
 L. F. Prevost.

In Testimony Whereof I have set my hand and seal this 29th day of October A. D. 1890.  
 (No Seal) John F. Brotherton. Notary Public.  
 Allen County, Ohio.

I hereby Certify that this plat corresponds with the plat of the platting commission and with the plat of adjoining Additions.  
 J. C. McCullough City C. E.

This is to Certify that this Plat was accepted by the Council of Lima, Ohio at a regular meeting Nov. 3rd, 1890, as Jacob's 2nd Addition. to Lima, Witness my hand and official seal this the 4th day of November 1890.  
 (Seal) J. V. Smiley, City Clerk.

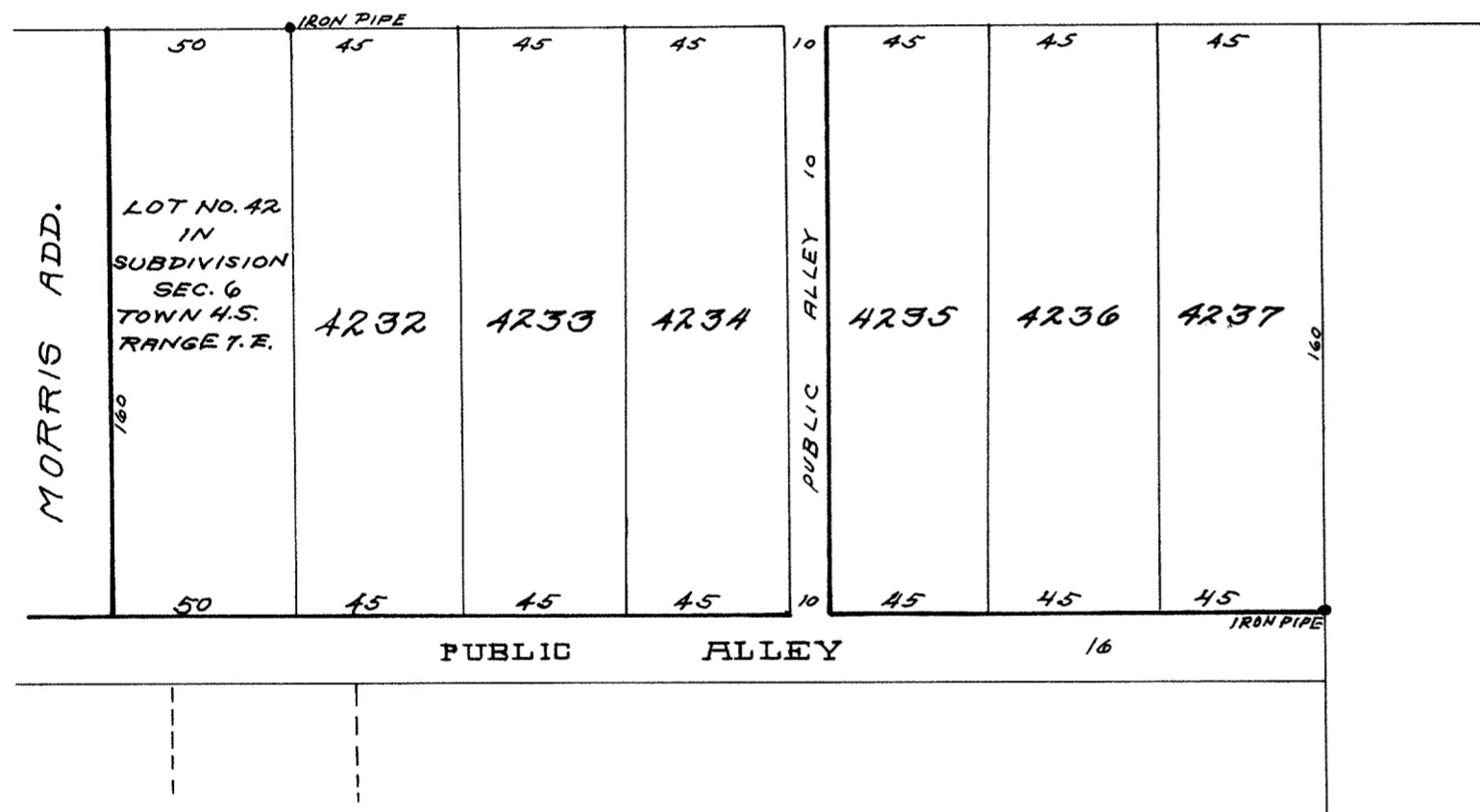
Received for Record November 6th 1890.  
 Recorded Nov. 11th 1890.  
 George Monroe, Recorder.

I hereby Certify that the foregoing Plat is correctly transcribed.  
 F. A. Stepleton  
 Recorder.

I hereby certify that the above plat is correctly transcribed this 10th day of August, 1971.  
*Bernice Montague*  
 Allen County Recorder.

—HENRY SIMON'S—  
 —ADDITION—  
 TO  
**LIMA**  
 —OHIO—

KIBBY STREET 60'



Henry Simons Add. to Lima, Ohio is laid out on the North end of Lot No. 41 in Sub-Division of part of Section six Town 4 South Range 7 East Allen Co. Ohio as platted for taxable purposes. The plat of the platting commission does not show Scott Street as indicated on the above plat by the broken lines but the said street is so platted in Smiths Add. and in H. A. Moore's Second Add. and if extended south would intersect the above plat as shown above, otherwise the plat corresponds with adjoining plats and that of the platting commission. The size of all lots width of streets and alleys and location of monuments are all marked on the plat.

J. C. McCullough, City C. E.

The State of Ohio,  
 Allen County, SS:

Before me a Notary Public in and for said County personally appeared Henry Simon and acknowledged the signing of the within plat to be his voluntary act and deed for the purposes and uses therein expressed.

Signed and sealed  
 in presence of:-

J. J. Ferrall,  
 Maggie L. Ferrall.

Henry Simons.

In Testimony Whereof I have set my hand and seal this 6th day of January 1891.

(Seal) J. J. Ferrall. Notary Public.

I hereby Certify that the above Plat was accepted by the City Council of Lima Ohio at a regular meeting Oct. 20<sup>th</sup> 1890. Witness my hand and official seal this the Sixth day of Jan. 1891.

(Seal) J. V. Smiley. City Clerk. Lima, Ohio.

Received for Record January 10<sup>th</sup> 1891.  
 Recorded January 12<sup>th</sup> 1891.

George Monroe, Recorder.

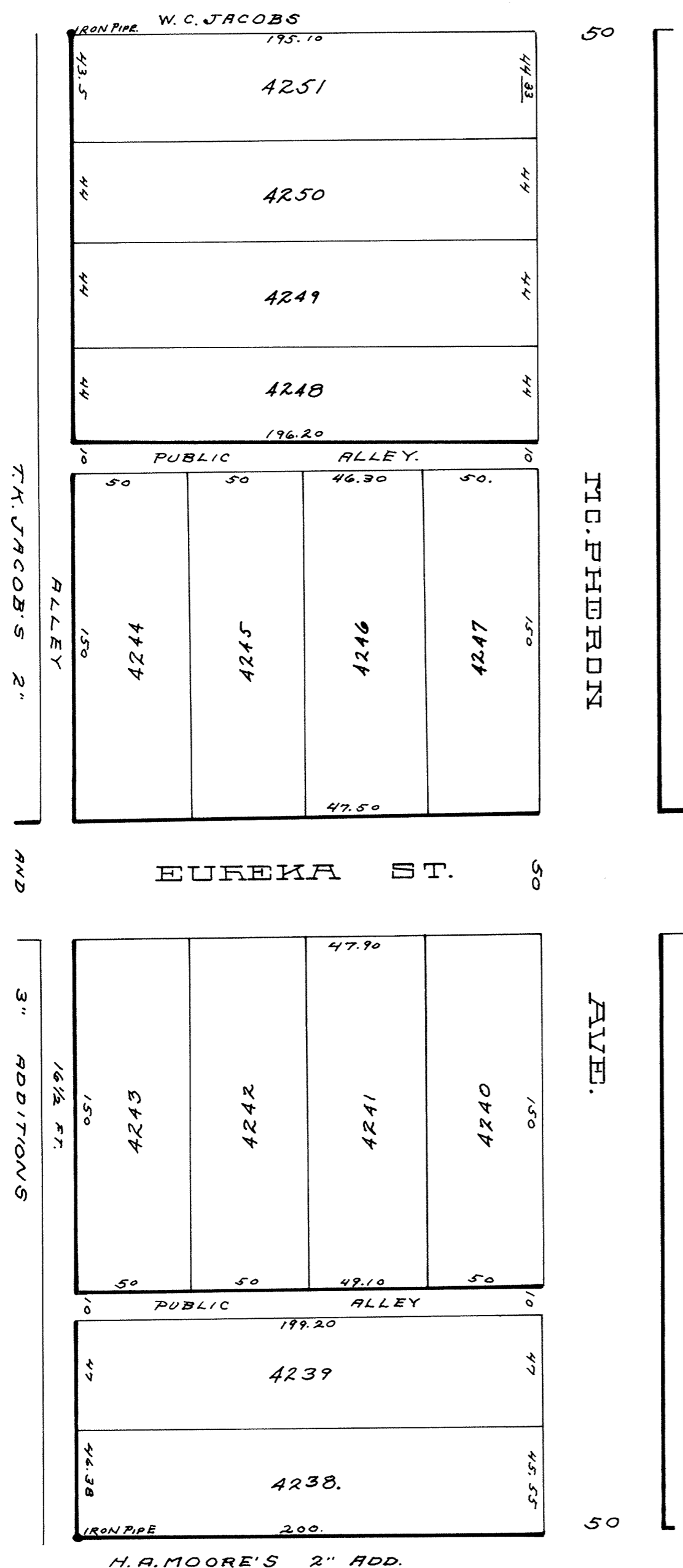
I hereby Certify that the foregoing Plat is correctly transcribed.

F. A. Stepleton  
 Recorder.

I hereby certify that the above plat is correctly transcribed this 10<sup>th</sup> day of August, 1971.

*Bernice Montague*  
 Allen County Recorder.

— C. J. BROTHERTON'S —  
 — FIRST ADDITION —  
 — F O —  
 — L I M A —  
 — O H I O —



This Addition is laid out near the central part of the West half of the South East quarter of section Thirty one (31) Township three (3) South of Range seven (7) East and contains 2.93 acres of land exclusive of McPherron Avenue. I hereby Certify that this plat is a correct representation of C. J. Brotherton's first Addition to Lima, O. as surveyed by me January 1891.

L. F. Prevost. C.E.

I Clara J. Brotherton of Lima, Ohio, the owner of the real estate above described by this plat dedicate so much thereof as is described for Eureka Street and public alleys for the use of the public as and for a street and alley, the size and number of the lots are shown on the plat. Witness my hand this 12th day of January A.D. 1891.

Clara J. Brotherton.

The State of Ohio,  
 Allen County SS:

Before me a Notary Public in and for said County personally came Clara J. Brotherton and acknowledged the signing of the foregoing Witness my hand & Seal this 12th day of January 1891.

(Seal)

John F. Brotherton.  
 Notary Public.

This is to Certify that this plat corresponds with the plat of the plat of the platting commission and with the plat of adjoining addition.

J. C. McCullough, City C.E.

I hereby Certify that this Plat was accepted by the City Council of Lima, Ohio Jan. 12, 1891 as Brothertons First Addn. Witness my hand and official seal this the 13th day of Jan. 1891,

(Seal)

J. V. Smiley. City Clerk.

Received for Record January 13th 1891.

Recorded January 15th 1891 George Monroe, Recorder.

I hereby Certify that the foregoing Plat is correctly transcribed.

F. A. Stepleton  
 Recorder.

I hereby certify that the above plat is correctly transcribed this 10th day of August, 1971.

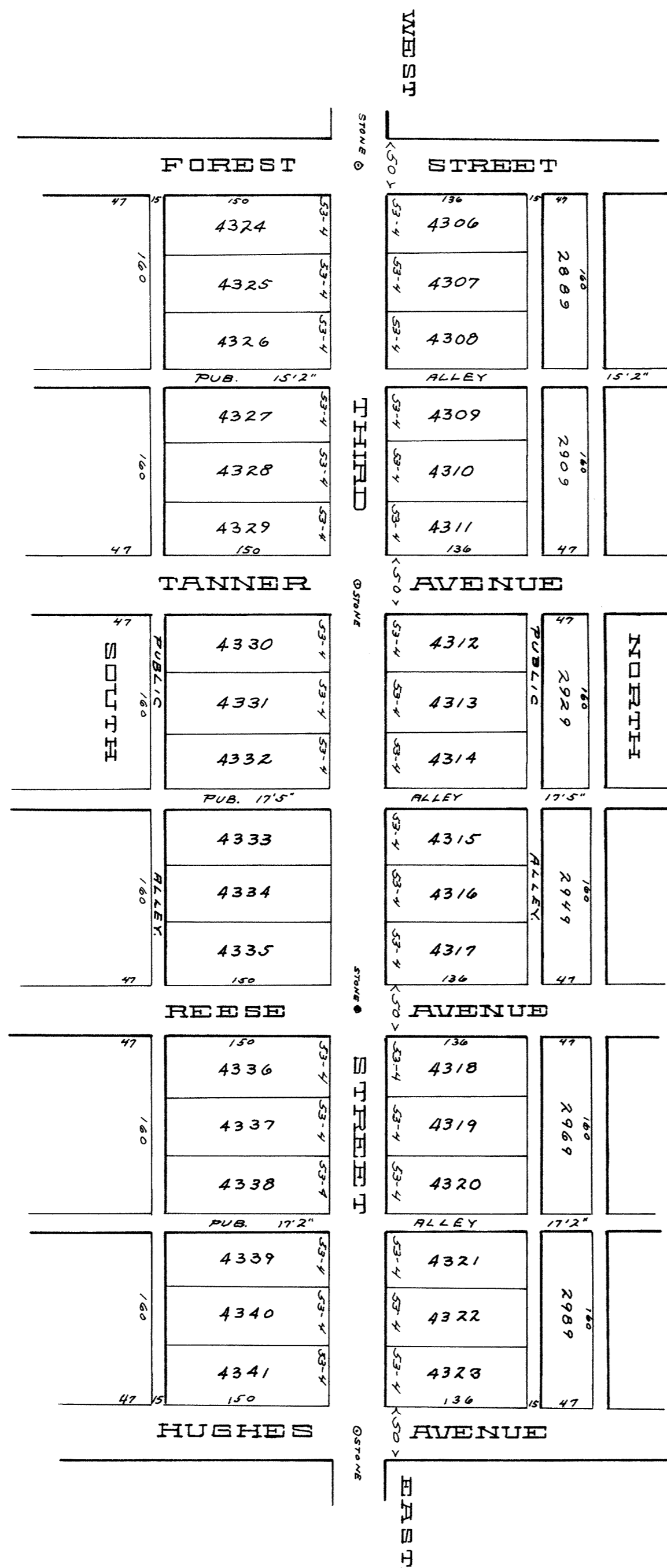
*Bernice Montague*  
 Allen County Recorder.



Also See Plat Book 3  
Page 109.

— HUGHES —  
— THIRD ADD. —  
— LIMA —  
— OHIO —

For Ordinance #2-82 to Vacate Alley Adj. to Lots 4318-4319 & 4320-4321-4322 & 4323 See Decd Vol. # 643 Page 380, Plat Book #16 Page 39.



Hughes' Plat of Sub-division of lots 2890- 2891-2892-2910 2911, 2912, 2930, 2931 2932, 2950, 2951, 2952 2970, 2971, 2972, 2990, 2991 and 2992 in Hughes' 2nd Addition to the City of Lima, Ohio and of that part of the east part of the East half of South west quarter of section six (6) in town four South of Range seven (7) East in Allen County, Ohio, which lies South of and adjoining third Street in said City to be known as Hughes Third Addition to the City of Lima, Ohio.

The above Plat is laid out upon and is a subdivision of the lots and grounds described above. The lots are of the dimensions thereon marked as also the Streets and Public Alleys. Monuments are planted as thereon designated and the streets and alleys correspond with the Streets and Alleys of adjoining additions.

We the undersigned owners of the lands upon which the above plat is located do hereby certify that the same is located upon the grounds thereon designated, that the size of lots, width of streets and alleys & location of monuments are as on said plat stated, and we hereby dedicate all streets and public Alleys to public use as such. Witness our hands and seals this February 23rd 1891.

Witnesses: J.L. Hughes. Chas. M. Hughes.  
W. C. Parmenter. Charlotte M. Hughes.  
Lenore Hughes.

The State of Ohio,  
Allen County, SS:  
Before me, a notary Public, personally appeared Charles M. Hughes and Charlotte M. Hughes and acknowledged the signing and sealing of the foregoing plat to be their voluntary act. Witness my hand and official seal this February 23rd, 1891.

(Seal) W. C. Parmenter. Notary Public.  
Allen County, Ohio.

I hereby Certify that this Plat corresponds with the plat of the platting commission and to the arrangements of adjoining additions.

J. C. McCullough. City C. E.

I hereby Certify that this plat was accepted by the Council of the City of Lima, Ohio at a regular meeting March 2nd 1891. Witness my hand and official seal this the 3rd, day of March, A.D. 1891.

(Seal) J. V. Smiley, City Clerk. Lima, Ohio.

Received for Record March 11" 1891.

Recorded March 16th 1891.

George Monroe, Recorder.

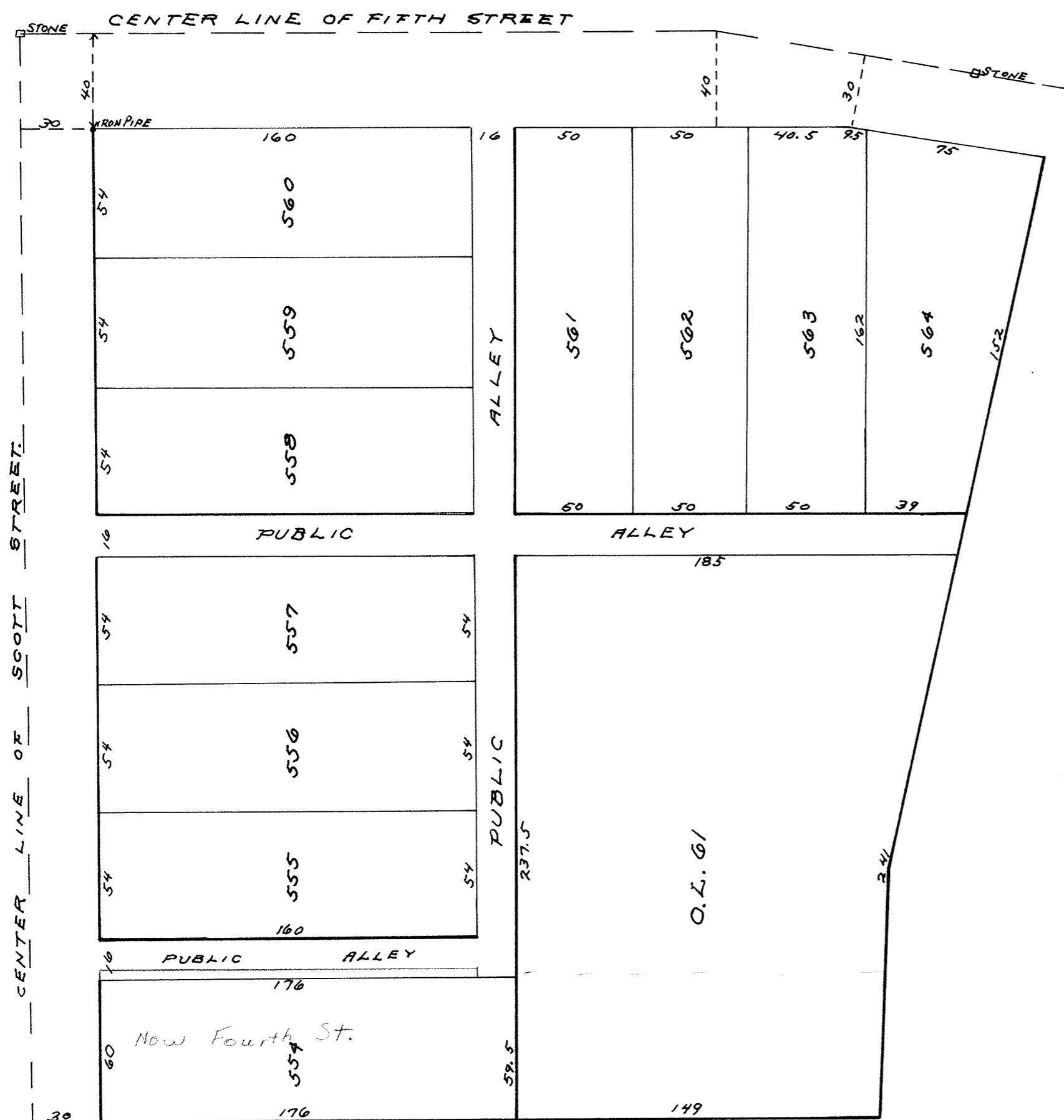
I hereby Certify that the foregoing Plat is correctly transcribed.

F. A. Stepleton  
Recorder.

I hereby certify that the above plat is correctly transcribed this 10th day of August, 1971.

*Bernice Montague*  
Allen County Recorder.

- J. R. BROWN'S -  
- ADDITION -  
**DELPHOS,**  
- OHIO -



SCALE - 50 FT. TO 1 INCH.

I hereby Certify that the land described in the accompanying plat is a part of the East half (1/2) of the South West quarter (S. W. 4) of Section number Nineteen (19) Township Two (2) South Range Five (5) East, Allen County, Ohio, said land being within the corporate limits of the Village of Delphos and bounded upon the North by Fifth Street and upon the west by Scott Street of said Village. The Alleys as shown upon said plat are Sixteen (16) feet wide and the said land is divided into Eleven In Lots and one Out lot, the size of each lot being given upon the accompanying plat. Witness my hand this 17th day of March A. D. 1891.

L. F. Prevost, Civil Engineer,  
Lima, Ohio.

Know all Men by these Presents, That we J. R. Brown and Elizabeth Brown his wife of the County of Allen and State of Ohio, do hereby give, grant and dedicate to the public the use of the Alleys as shown by the accompanying plat. In Witness Whereof we hereunto set our hands and seals this 17th day of March A. D. 1891.

Signed and acknowledged before us:

Ethel Brown.  
F. F. Leland.

J. R. Brown.  
Elizabeth Brown.

State of Ohio,  
Van Wert County. SS:

Before me, a Notary Public in and for said County and State personally appeared J. R. Brown and Elizabeth Brown who acknowledged the signing hereof to be their free act and deed.

In Testimony Whereof I have hereunto subscribed my name and affixed my Notarial seal this 17th day of March A. D. 1891.

(Seal) F. F. Leland, Notary Public.

This is to Certify that the accompanying Plat was duly approved by the Council of the Village of Delphos, Allen and Van Wert Counties Ohio, April 7th 1891.

E. R. Davies, Clerk. (Seal)

Received for Record April 9th 1891.  
Recorded April 14th 1891.

George Monroe, Recorder.

I hereby Certify that the foregoing Plat is correctly transcribed.

F. A. Stepelton  
Recorder.

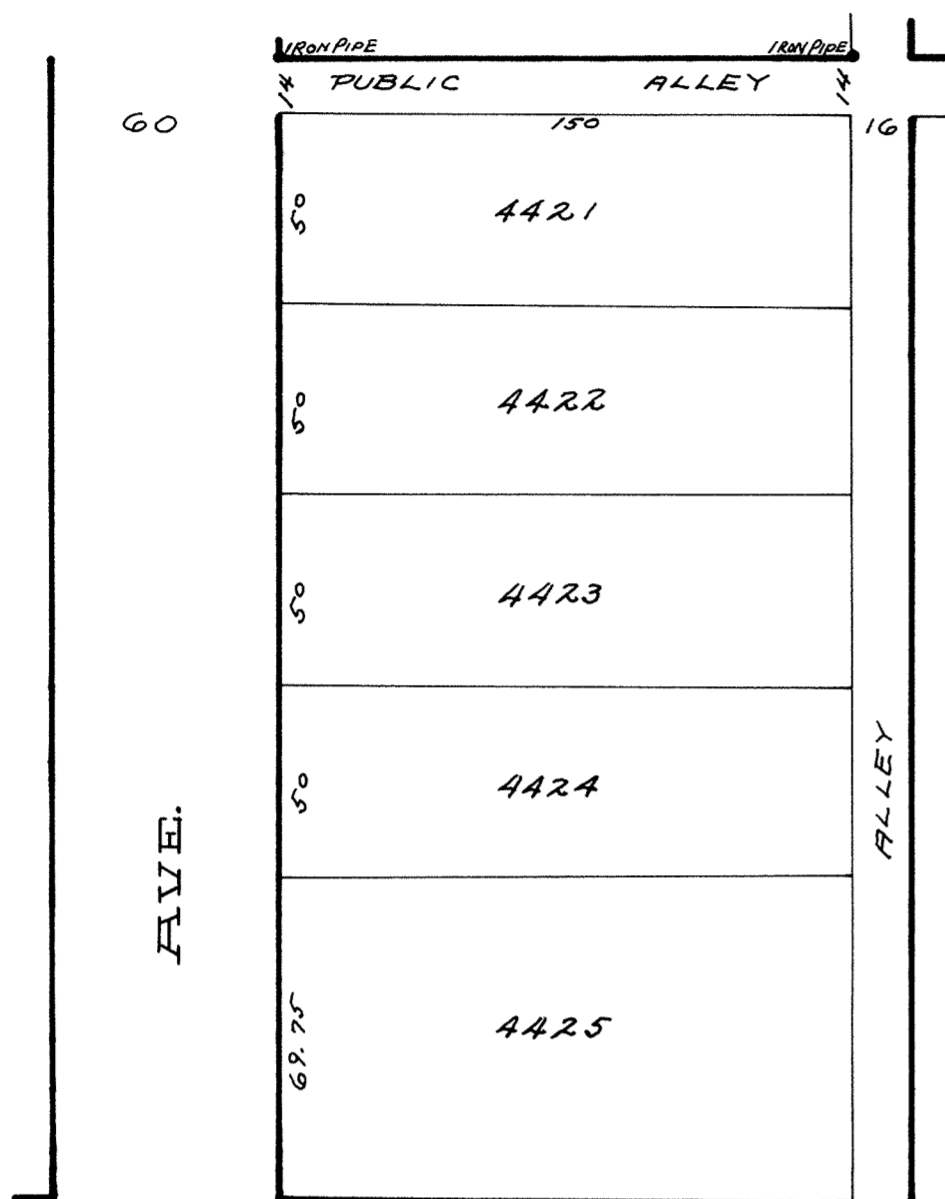
I hereby certify that the above plat is correctly transcribed this 10th day of August, 1971.

*Bernice Montague*  
Allen County Recorder.

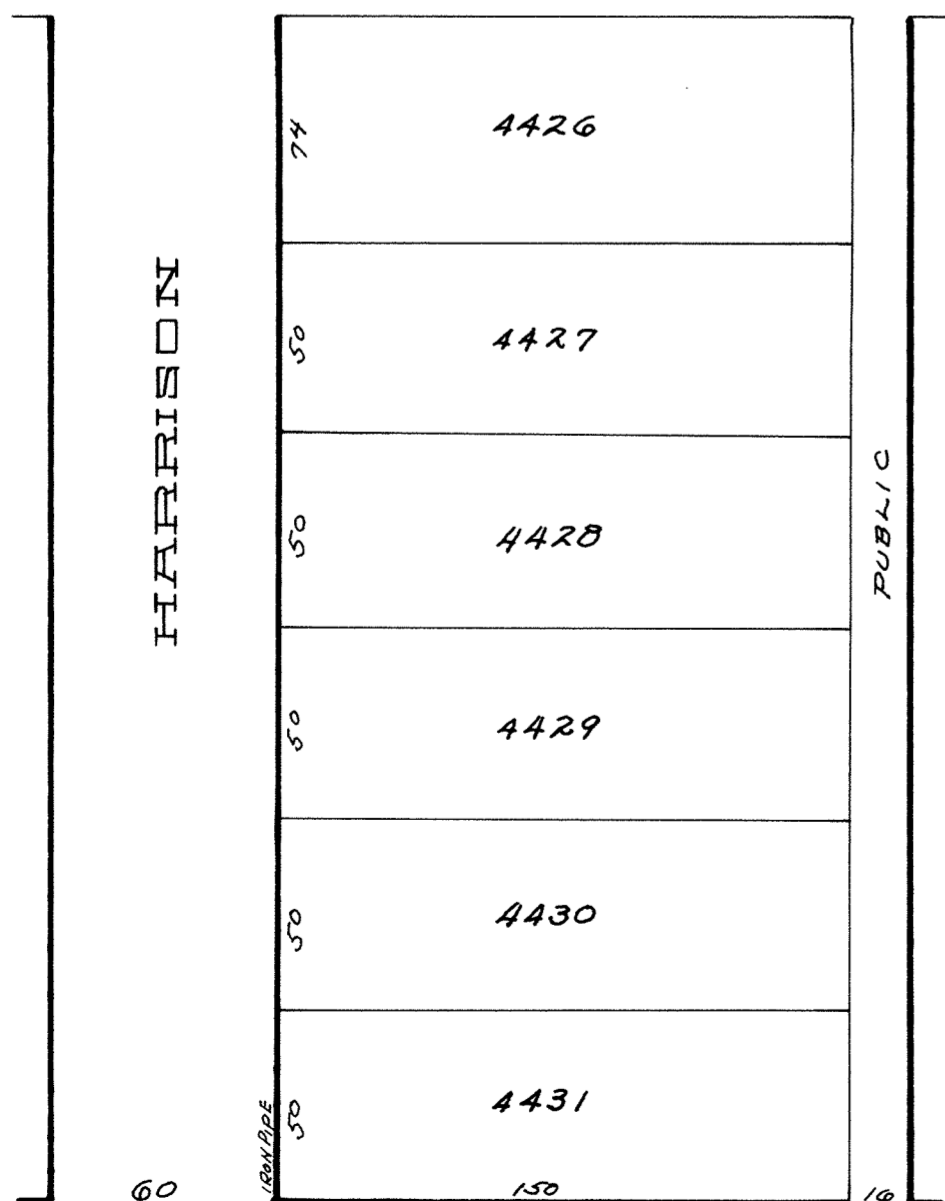
T. K. JACOBS, JR.  
THIRD ADDITION



SCALE-50 FT. TO 1 INCH.



0 BURENA ST.  
5



This Addition is laid out on the West part of the East half of the South East quarter of section 31 Township 3, south range 7 East and is more particularly described as follows to wit:- Beginning at the South west corner of T. K. Jacobs Jr. Second Addition to Lima, Ohio Running South along east line of Harrison Ave. 657.75 feet, Thence East 166 ft. Thence North on a line parallel with Harrison Ave. 657.75 ft. to South east corner of T. K. Jacobs Jr. Second Addition to Lima, Ohio. Thence west on South line of said Second Addition 166 ft. to place of beginning. I hereby certify that this plat correctly represents T. K. Jacobs Jr. Third Addition to Lima, Ohio as surveyed by me, April 15<sup>th</sup> 1891.

The signature of T. K. Jacobs  
Witnessed by John F. Brotherton.

L. F. Prevost, C.E.  
T. K. Jacobs, Jr.

State of Ohio,  
Allen County, SS:

Before me a Notary Public in and for Allen County Ohio, personally appeared T. K. Jacobs Jr. and acknowledged that he did sign the foregoing plat. That the Streets and Alleys thereon set forth are dedicated to the public for its use. In Testimony Whereof I have set my hand and seal this 17<sup>th</sup> day of April 1891.

John F. Brotherton, Notary Public.  
Allen Co., Ohio.

(Seal)

This is to Certify that the T. K. Jacobs Third Addition to Lima, O. as shown by this plat corresponds with the plat of the platting commission and with the plats of adjoining Additions.

J. C. McCullough, City C. E.

I hereby Certify that this Plat was accepted by the City Council of Lima, Ohio at a regular meeting April 20th A. D. 1891. In Testimony Whereof I have caused the seal of said City to be affixed and subscribed myself.

J. V. Smiley, City Clerk.

(SEAL)

Received for Record April 22nd, 1891.  
Recorded April 24<sup>th</sup> 1891.

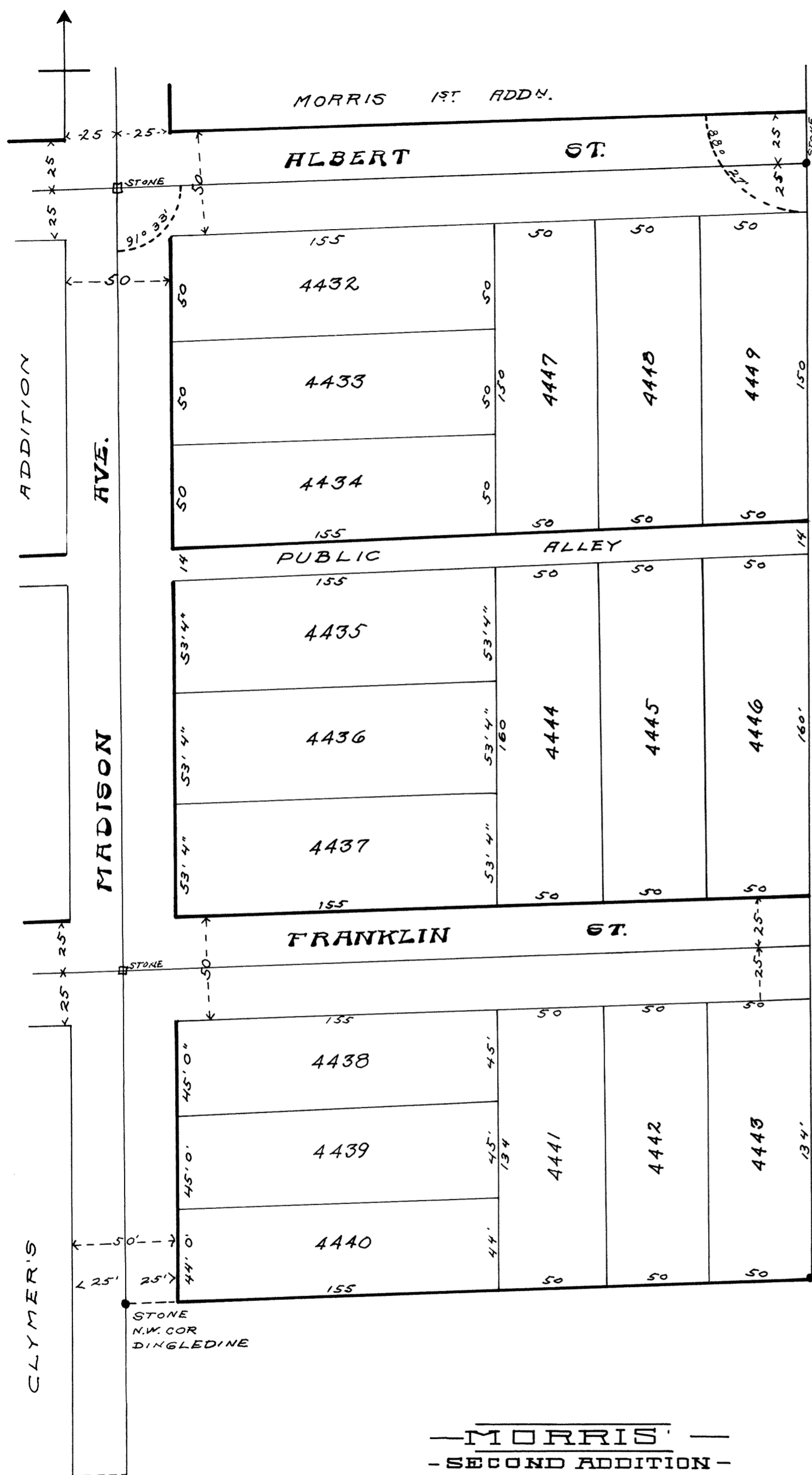
George Monroe, Recorder.

I Hereby Certify that the foregoing Plat is correctly Transcribed.

F. A. Stepleton  
Recorder.

I hereby certify that the above plat is correctly transcribed this 10<sup>th</sup> day of August, 1971.

*Bernice Montague*  
Allen County Recorder



DESCRIPTION.

Morris Second Addition to Lima, O. is laid out on the central part of the W. 1/2 of the E. 1/2 of the N.W. 1/4 of the N. E. 1/4 of Section six (6) Township number four (4) South Range number Seven (7) East, first (1st) principal Meridian, Allen County, Ohio, bounded and described as follows, to wit:-

Beginning at a point on the west line of said E. 1/2 N. W. 1/4 N. E. 1/4 416 feet South of the North line of said 1/4 section. Said starting point being the intersection of the central line of Madison Avenue with the south line of Albert Street, Thence South on the center of Madison Avenue 508 feet to a stone (boulder) at the N. W. corner of P. Dingleline's six acres. Thence East parallel with the North line of said 1/4 section and on the North line of said Dingleline 330 feet to a stone (boulder) on the East line of said W. 1/2 E. 1/2 N.W. 1/4 N.E. 1/4 Thence North parallel with the line of Madison Avenue and on the East line of said W. 1/2 E. 1/2 N. W. 1/4 508 feet to the South line of said Albert Street, Thence West on the South line of Albert Street 330 feet to the place of beginning containing 3.35 acres. The size of each lot, width of each street and Alley and the location of each monument are all shown on the map and I hereby certify that the foregoing map and description correctly represent said Morris Second Addition to Lima Ohio as surveyed by me this 25th day of February 1891.

R. H. Gamble, Civil Engineer.

Dedication: Know all Men by these presents, That we, Arthur J. Morris, William A. Morris, Mattie J. Morris and John Morris proprietors of Morris Second Addition to Lima, Ohio, do hereby dedicate to the public to be used for public highway purposes all lands designated on the within map as public streets and alleys and acknowledged the same to be our free act and deed.

In Testimony Whereof we have hereunto set our hands and seals this \_\_\_\_\_ day of \_\_\_\_\_ 1891.

In Presence of:  
Mary L. Phillips.  
John H. Phillips. Witnesses.

A. J. Morris. (Seal)  
Martha J. Morris. (Seal)  
John Morris. (Seal)  
W. A. Morris. (Seal)

Acknowledgement.

State of Ohio,  
County of Allen, SS:

Before me a Notary Public in and for said County personally appeared the above named Arthur J. Morris William A. Morris, Mattie J. Morris and John Morris who acknowledged the signing and sealing of the foregoing instrument to be their free act and deed, and that they were still satisfied therewith.

In Testimony Whereof I have hereunto set my hands and official seal this 2nd day of March, 1891.

(Seal)

John H. Phillips. Notary Public for Allen County, Ohio.

I hereby acknowledge that this plat corresponds with the plat of the platting commission and with the plats of adjoining Additions.

J. C. McCollough, City C. E.

Received for Record April 22nd, 1891.

Recorded April 24, 1891.

George Monroe, Recorder.

I hereby Certify that the foregoing Plat is correctly transcribed.

F. A. Stepleton Recorder.

I hereby certify that the above plat is correctly transcribed this 10th day of August, 1971.

*Bernice Montague*  
Allen County Recorder.

I hereby Certify that this Plat was accepted by the Common Council of Lima, Ohio at a regular meeting March 9, 1891. Witness my hand and official seal this the Tenth day of March A. D. 1891.

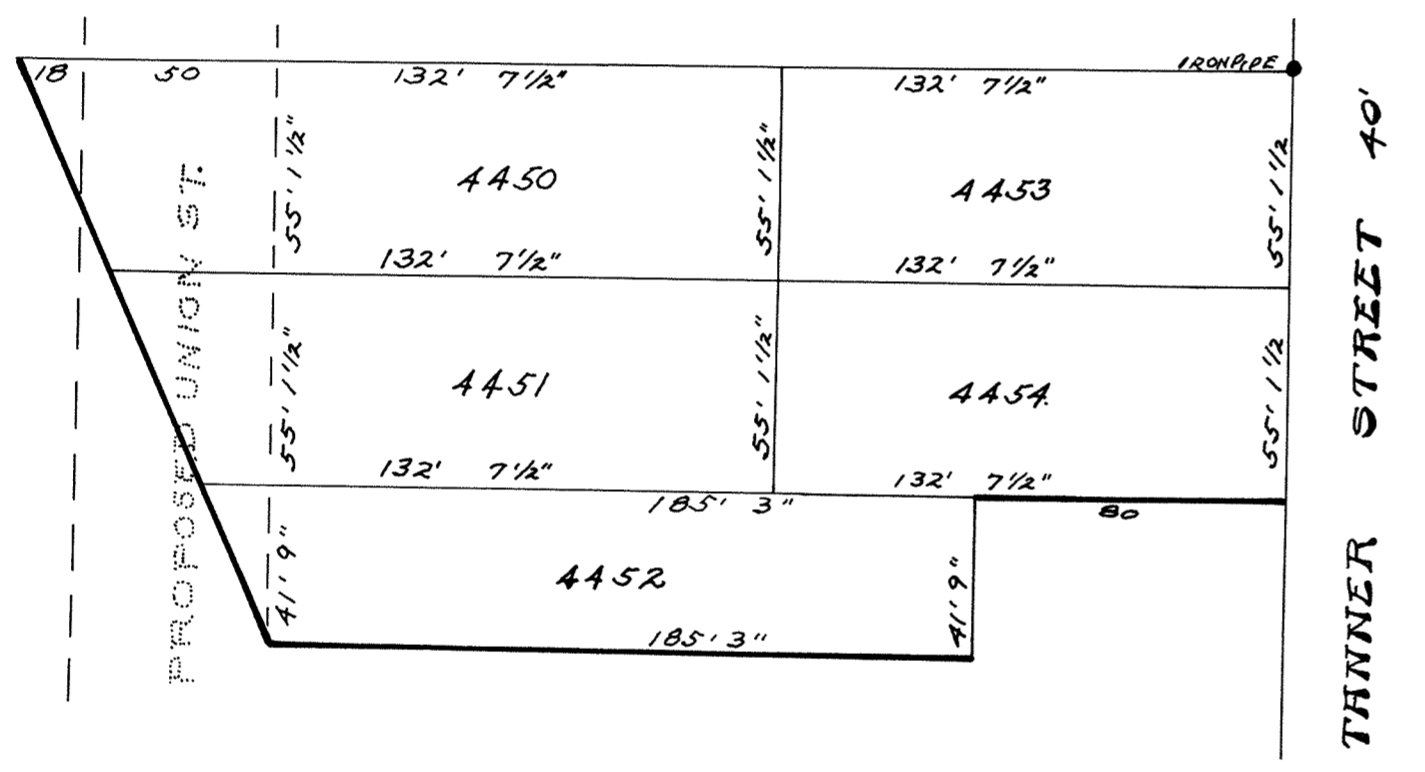
J. V. Smiley,  
City Clerk,  
Lima, Ohio.

(Seal).

MORRIS  
- SECOND ADDITION -  
OF  
- LIMA -  
OHIO

R. H. GAMBLE, C. E. FEB. 1891.  
SCALE - 1" = 50 FT.

— T. P. JOHNSTON'S —  
 — ADDITION —  
 — TO —  
**LIMA** —  
 — OHIO —  
 J. C. McCULLOUGH C.E.  
 SCALE - 50' TO ONE INCH.



T. P. Johnston's Addition to Lima, Ohio is laid out on lot No. 27 (old Number) or No. 644 (new number) in The Eureka Addition to Lima Ohio and covers all of said lot excepting the twenty feet included in the West half of Tanner Street. The size of all lots and location of monuments are as marked on the plat. This plat does not interfere in any way with the plat of the platting commission.

J. C. McCullough. City C.E.

Witnessed by

O. W. Smith.  
A. Johnson.

T. P. Johnson.

The State of Ohio,  
Allen County, SS:

Before me a Notary Public in and for said County, personally appeared Thomas P. Johnson and acknowledged that he did sign and seal the foregoing instrument and that the same is his free act and deed.

In Witness Whereof, I have hereunto set my hand and Notarial seal this 18th day of April A. D. 1891.

(Seal) O. W. Smith, Notary Public, for  
Allen County, Ohio

This is to Certify that this Plat was accepted by the City Council of Lima, Ohio April 27<sup>th</sup> A. D. 1891.  
In Testimony Whereof I have caused the seal of said City to be affixed and subscribed myself.

J. V. Smiley, City Clerk. (Seal)

Received for Record April 29<sup>th</sup> 1891.  
Recorded April 30<sup>th</sup>, 1891.

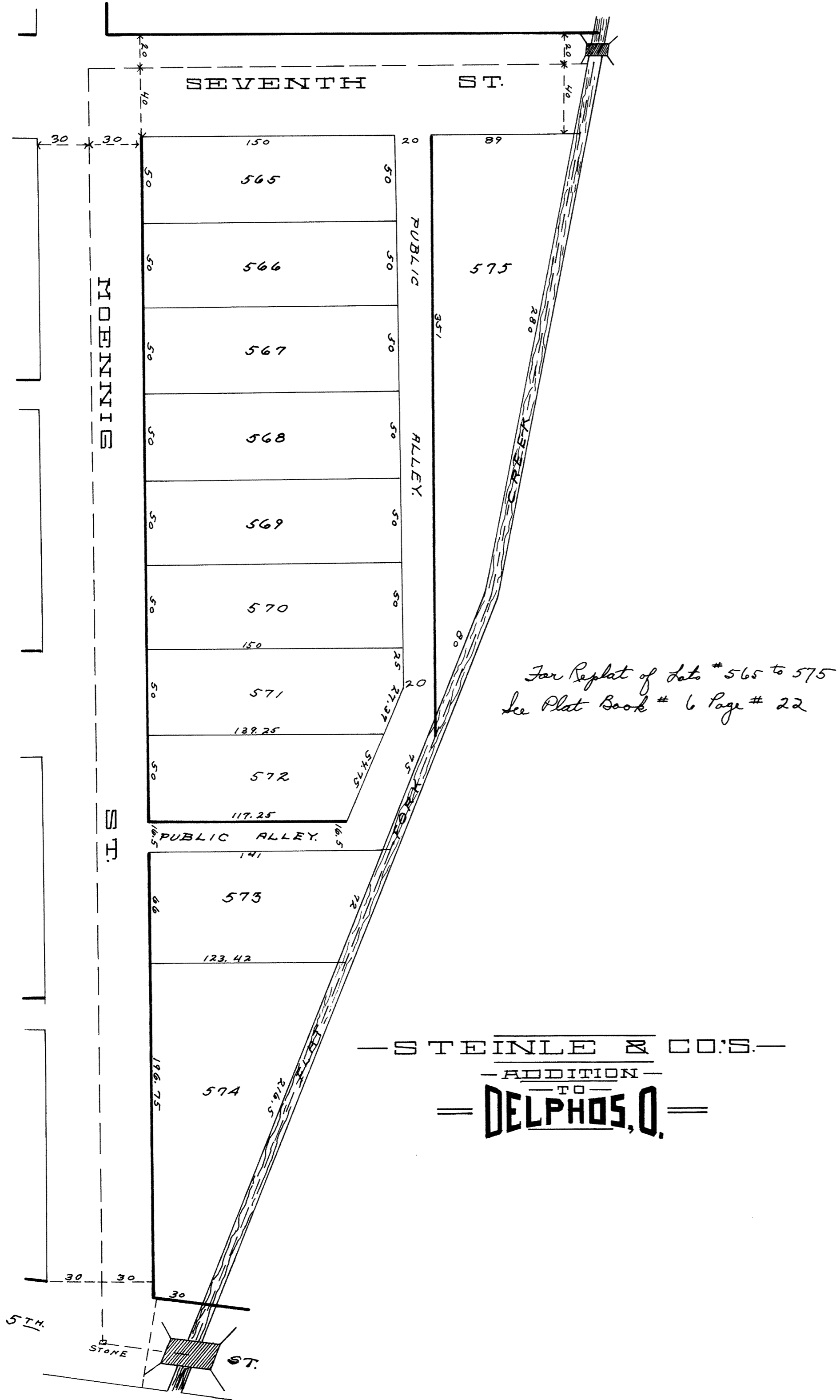
George Monroe, Recorder.

I hereby Certify that the foregoing Plat is correctly transcribed.

F. A. Stepleton  
Recorder.

I hereby Certify that the above plat is correctly transcribed this 10<sup>th</sup> day of August, 1971.

*Bernice Montague*  
Allen County Recorder.



This Addition is laid out on the central part of the east half of the South West quarter of section nineteen (19) town two (2) South range five (5) east Allen Co. Ohio and comprises all that parcel of land lying between the center of Fifth St. on the South and a line 10 feet north of the center of Seventh St. extended on the north and between the Flat Fork Creek on the east and a line 30 feet East of the West line of Moennig St. on the West.

I hereby Certify that this Map represents Steinle and Co.'s Addition to Delphos, Ohio as surveyed by me April 28<sup>th</sup> 1891.

L. F. Prevost. Civil Engineer. Lima, Ohio.

Scale 50 ft. to 1 inch.

Know all Men by these Presents, That we Felix Steinle and Charles Schmidt do hereby dedicate to the Public the Streets and Alleys as shown by the accompanying plat, Witness our hands and seals this 5th day of May A. D. 1891.

Witnessed by  
 L. F. Prevost. Felix Steinle. (Seal)  
 Edw. Bowman. Charles A. Schmit. (Seal)

State of Ohio,  
 Van Wert County, SS:

Before me F. F. Leland, a Notary Public in and for said County and State, personally appeared Felix Steinle and Charles Schmidt known to me to be the grantors in the above dedication who acknowledged the execution thereof to be their free act and deed.

(Seal) F. F. Leland.  
 Notary Public.

This is to Certify that the dedication of the Streets and Alleys in the above plat was duly accepted and confirmed by the Council of the Village of Delphos Ohio this day of May 1891.

Received for Record May 6th, 1891.  
 Recorded May 11th, 1891.

George Monroe, Recorder.

I hereby Certify that the foregoing Plat is correctly transcribed.

F. A. Stepleton  
 Recorder.

I hereby certify that the above plat is correctly transcribed this 10th day of August, 1971.

*Bernice Montague*  
 Allen County Recorder

SCHAEFFER'S  
 SUBDIVISION OF OUTLOT NO. 8  
 IN  
 HOLLISTER BLISS AND PETTITS  
 PLAT OF SECTION 10,



I hereby Certify that the accompanying plat is a sub-division of Out Lot number Eight (8) of Hollister Bliss and Pettits original Plat of Section Ten (10) now the Village of Delphos, Allen County, Ohio. That said sub-division contains Eight (8) Inlots, all of which are 132.75 feet long by 66.12 feet wide and that the Alleys thereon are 16.5 feet wide. Witness my hand this 14th day of February A. D. 1891.

L. F. Prevost, Civil Engineer.  
 Lima, Ohio.

Know all Men by these presents that I Elizabeth Schaeffer (widow) of the County of Allen and State of Ohio, do hereby give, grant, and dedicate to the public the alleys as shown by the accompanying plat. In Witness Whereof I hereunto set my hand and seal this 17th day of March A. D. 1891.

Witnessed and acknowledged before  
 F. J. Lindemann.  
 F. F. Leland.

her  
 X Elizabeth Schaeffer.  
 mark.

State of Ohio,  
 Van Wert County, SS:

Before me, a Notary Public in and for said County and State personally appeared Elizabeth Schaeffer, who acknowledged the accompanying plat to be her free act and deed.

In Testimony Whereof I have hereunto subscribed my name and affixed my Notarial seal this 17th day of March A. D. 1891.

(Seal) F. F. Leland, Notary Public.

This is to Certify that the accompanying plat was duly approved by the Council of the Village of Delphos, Allen and Van Wert Counties, Ohio. April 7th, 1891.

(Seal) E. R. Davis. Clerk.

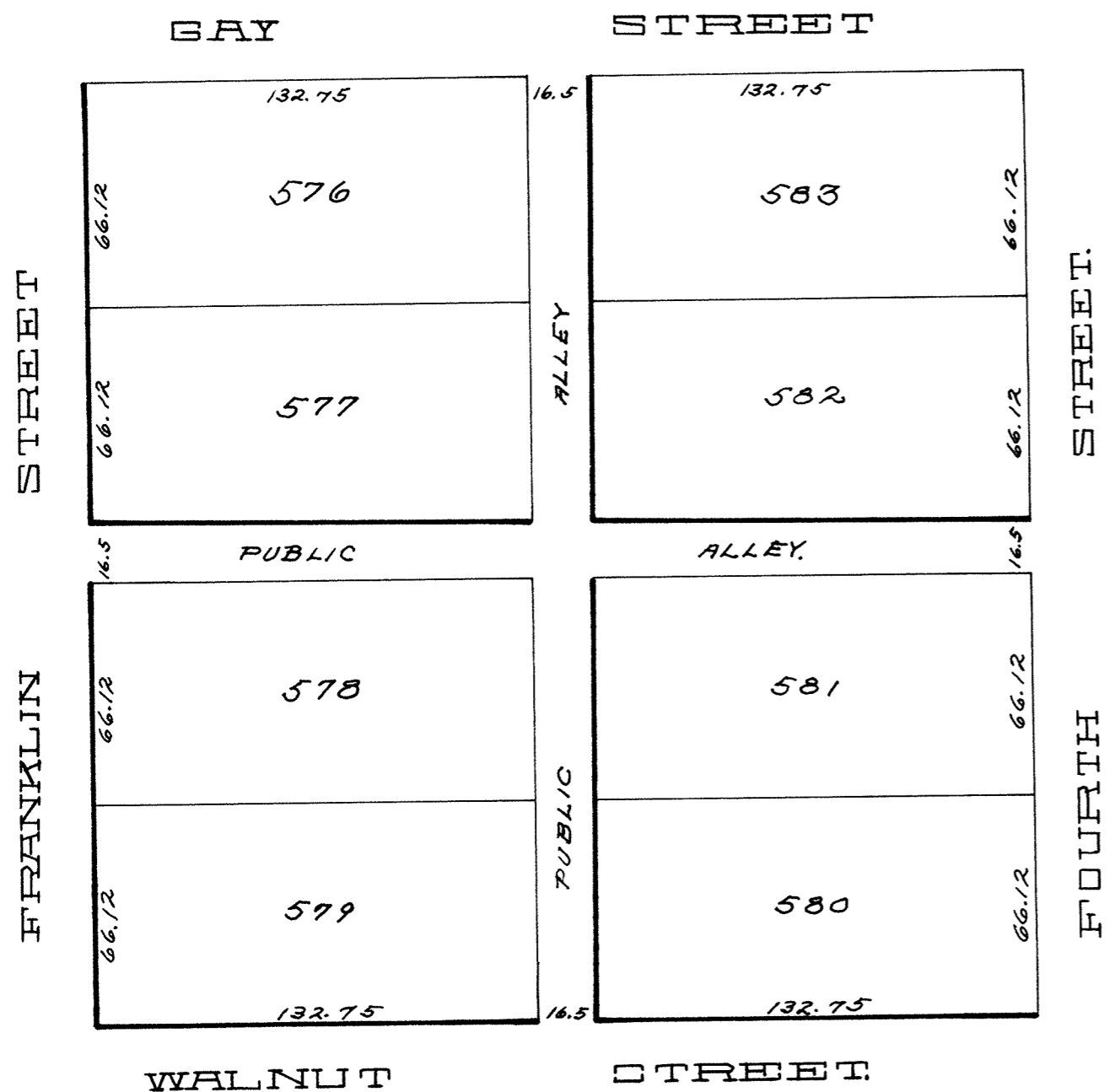
Received for Record May 29th, 1891.  
 Recorded June 5th 1891. George Monroe, Recorder.

I hereby Certify that the foregoing Plat is correctly transcribed.

F. A. Stepleton  
 Recorder.

I hereby certify that the above plat is correctly transcribed this 10th day of August, 1971.

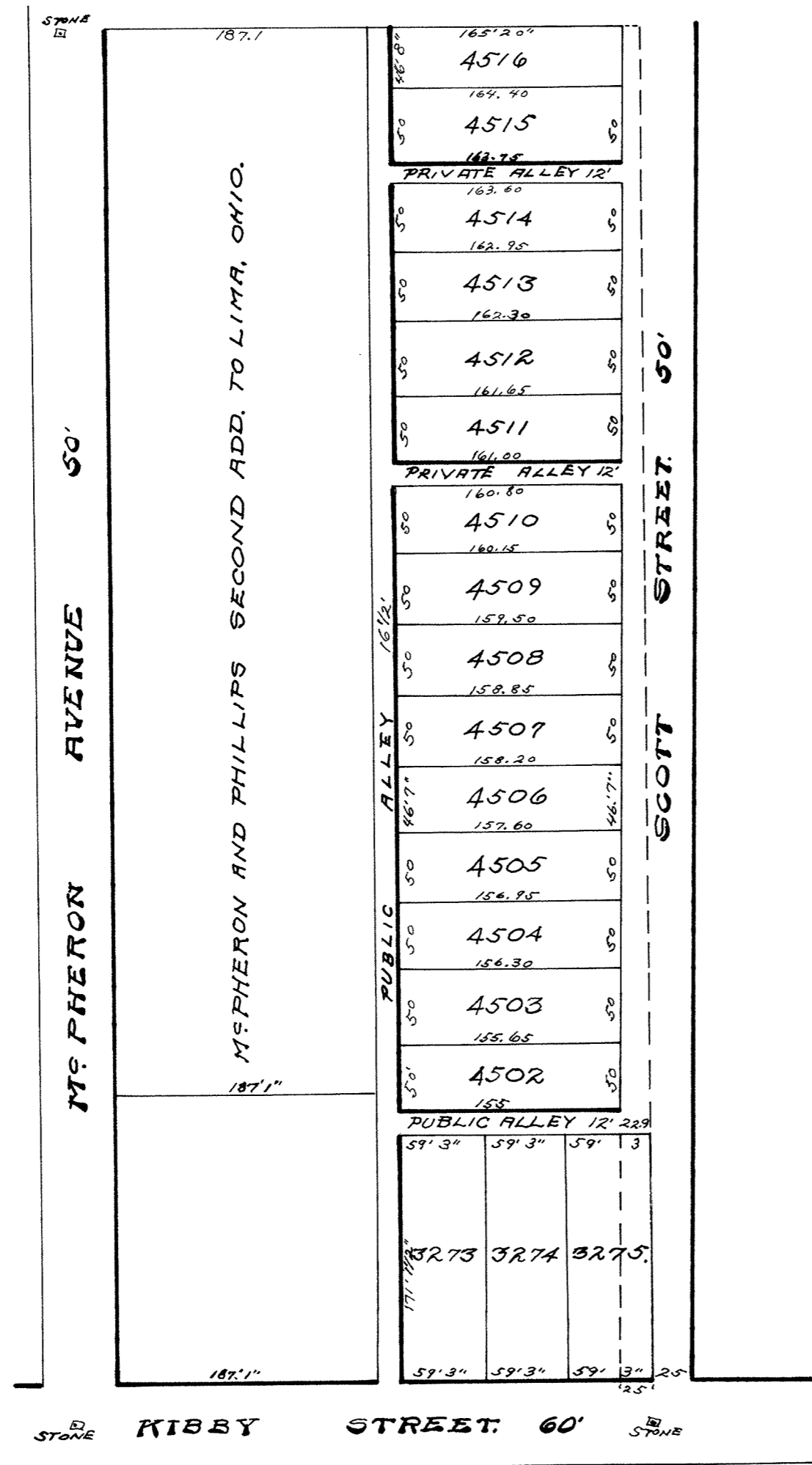
*Bernice Montague*  
 Allen County Recorder.



SCALE, 50 FT. TO 1 INCH.

**- McPHERON AND PHILLIPS -**  
**- THIRD ADDITION -**  
**- TO -**  
**- LIMA -**  
**- OHIO -**

SCALE - 100 FT. TO ONE INCH.  
 J. C. McCULLOUGH C. E.



McPheron & Phillips Third Add. is laid out on out lots Nos. 5 & 6 in the sub-division of W. 1/2 S. E. 1/2 Sec. 31 Town 3 South Range 7 East as platted for taxable purposes in 1890. The size of all lots, width of streets and Alleys and location of monuments are all marked on the plat. All streets corresponds with streets as platted by the platting commission.

J. C. McCullough, City C. E.

Know all Men by these presents that we Clarissa McPheron and John H. Phillips do hereby dedicate to the Public to be used for public highway purposes all lands designated on the Plat hereto attached as Public Streets and Alleys and acknowledge the same to be our free act and deed. In Testimony Whereof, we have hereunto set our hands and seals this Twenty fifth day of May 1891.

Signed, sealed and delivered in the presence of:

C. J. McPheron. (Seal)  
 John H. Phillips. (Seal)

Cora McPheron,  
 J. D. Douglass.

State of Ohio,  
 County of Allen, SS:

Before me a Notary Public in and for said County personally appeared the above named Clarissa McPheron and John H. Phillips, who acknowledged the signing and sealing of the foregoing instrument and that the same is their free act and deed and that they are still satisfied therewith.

In Testimony Whereof I have hereunto set my hand and official seal this \_\_\_\_\_ day of May A. D. 1891.

(Seal) J. D. Douglas, Notary Public.

This is to Certify that this Plat was accepted by the City Council of Lima, Ohio at a regular meeting Monday May 25 A. D. 1891. In Testimony Whereof I affix the seal of said City and subscribe myself.

J. V. Smiley, City Clerk. (Seal)

Received for Record June 1, 1891.  
 Recorded June 5th, 1891.

George Monroe, Recorder.

I hereby Certify that the foregoing Plat is correctly transcribed.

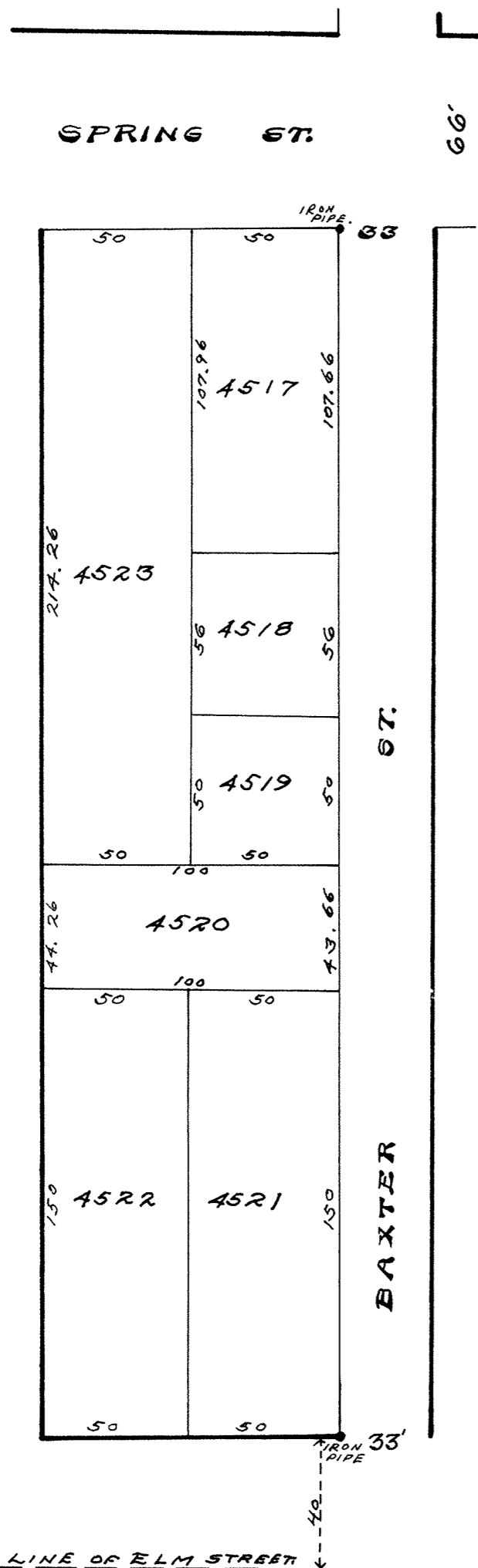
F. A. Stepleton  
 Recorder.

I hereby certify that the above plat is correctly transcribed this 10th day of August, 1971.

*Bernice Montague*  
 Allen County Recorder.



**KAHLE**  
 -ETAL-  
 -ADDITION-  
 TO-  
**-LIMA-**  
 -OHIO-



SCALE. 50 FT. TO 1 INCH.

This Addition is laid out on the East side of Out Lot # 70 in Baxter and Cherry's Addition to Lima, Ohio, being in the South west part of the North East quarter of Section 36 Town 3 South range 6 East.  
 I hereby certify that this plat correctly represents Kahle et al. Addition to Lima, Ohio as surveyed by me in November 1890.

L. F. Prevost, Civil Engineer.

We the undersigned being all the owners of the above described premises hereby consent to and approve of the platting of the same as represented in the above plat.  
 Witness our hands this 5th day of June A. D. 1891.

Signed in the presence of:

R. D. Kahle.  
 J. J. Marks.  
 D. C. Henderson.

A. W. Kahle.  
 F. C. Snow  
 Mrs. Emma Dixon.  
 Mrs. Sophie Nye.

State of Ohio, Allen County, SS:

Before me, a Notary Public within and for said County personally appeared the above named W. A. Kahle F. C. Snow Emma Dixon and Sophie Nye and acknowledged that they did sign the foregoing instrument and that the same is their voluntary act and deed.

Witness my hand and Notarial seal at Lima, O. this 8th, day of June 1891.

(Seal) D. C. Henderson.  
 Notary Public,  
 Allen County, O.

I hereby Certify that this plat corresponds with the plat of the platting commissions showing Baxter Street to be straight as platted from High St. to Market St.

J. C. McCullough, City C. E.

I hereby Certify that this Plat was accepted by the City Council of Lima, Ohio, June 8, 1891.  
 In Witness Whereof I affix my name and official seal.

(Seal) J. V. Smiley. City Clerk.

Received for Record June 9th, 1891.  
 Recorded June 9th, 1891.

George Monroe, Recorder.

I hereby Certify that the foregoing Plat is correctly transcribed.

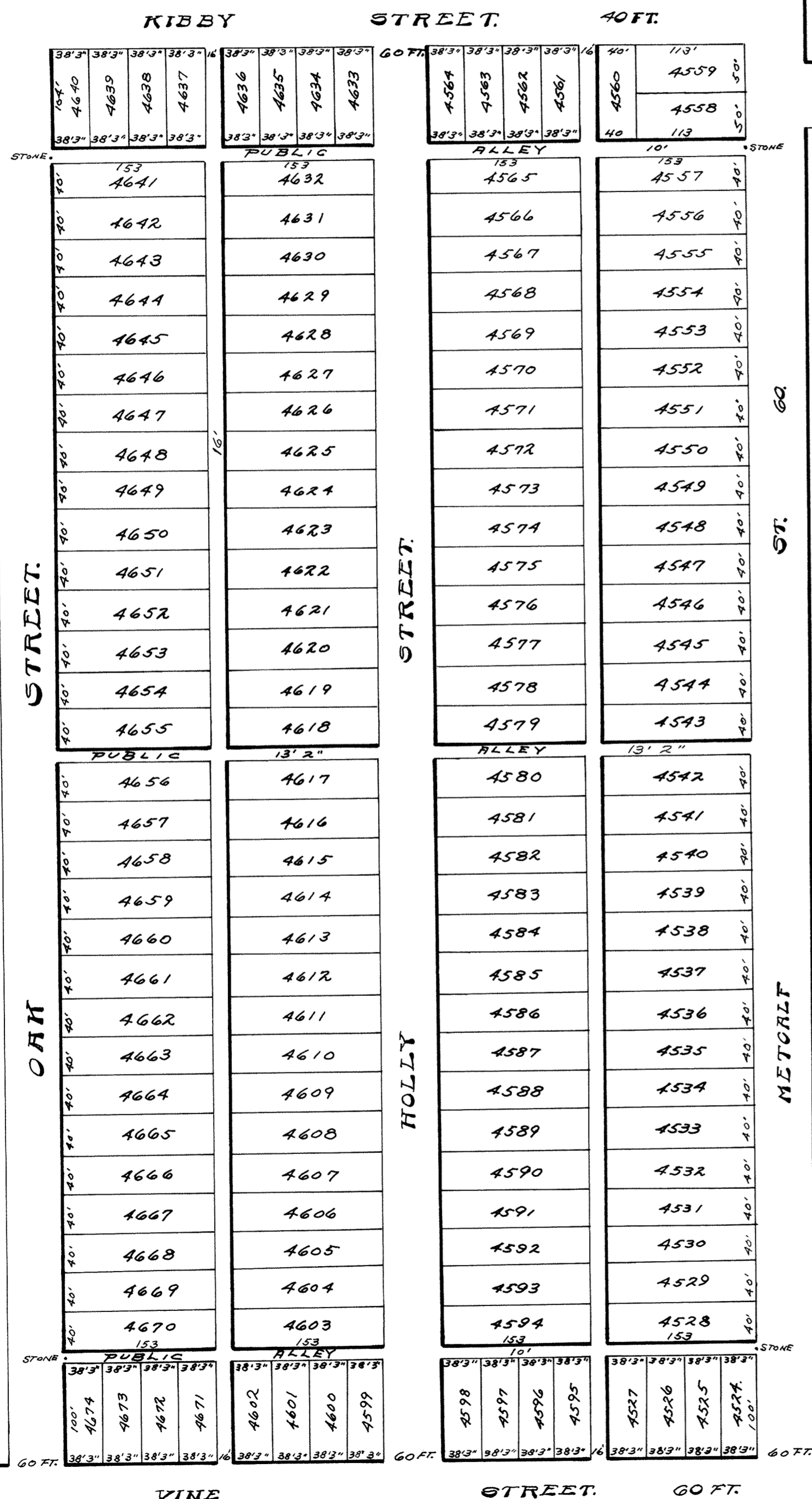
F. A. Stepleton  
 Recorder.

I hereby certify that the above plat is correctly transcribed this 10th day of August, 1971.

*Bernice Montague*  
 Allen County Recorder.

**VANDYKE'S**  
ADDITION  
TO  
**LIMA**  
OHIO

JUNE 9-1891 SCALE 100 FT TO 1 INCH. J. C. McCULLOUGH C. E.



Vandykes Addition to Lima, Ohio is laid out on the North East part of the west half of the North East quarter of section one (1) Township Four (4) South range six (6) East as shown on the plat. The size of each lot width of all streets and alleys and location of each monument is marked on the plat. I hereby Certify that this plat corresponds with the plat of the platting commission.

J. C. McCullough, City C.E.

Know all Men by these presents that J. W. VanDyke and The Solar Refining Company do hereby dedicate to the Public for public highway purposes all grounds designated on the within plat as streets and alleys and acknowledge the same to be their free act and deed. In Testimony Whereof said parties have hereunto set their hands and seals this 21st day of June A. D. 1891.

The Solar Refining Company.  
By Geo. F. Southard its Vice President.  
J. W. VanDyke.

State of Ohio,  
Allen County, SS:

Before me a Notary Public in and for said County personally came J. W. VanDyke and acknowledged the signing and sealing of the above instrument and that the same was his free act and deed. Also personally came George F. Southard as Vice President of said The Solar Refining Company, and acknowledged the signing and sealing of the above instrument to be his free act and deed and the free act and deed of said The Solar Refining Company. Witness my hand and official seal this 21st day of June A. D. 1891.

(Seal) Seth S. Wheeler. Notary Public.  
Allen County, Ohio.

I hereby Certify that this Plat was accepted by the City Council of Lima, Ohio, June 25th 1891. In Witness Whereof, I affix my official seal and subscribe myself.

(Seal) J. V. Smiley, City Clerk.

Received for Record June 24th 1891.  
Recorded June 25, 1891.

George Monroe, Recorder.

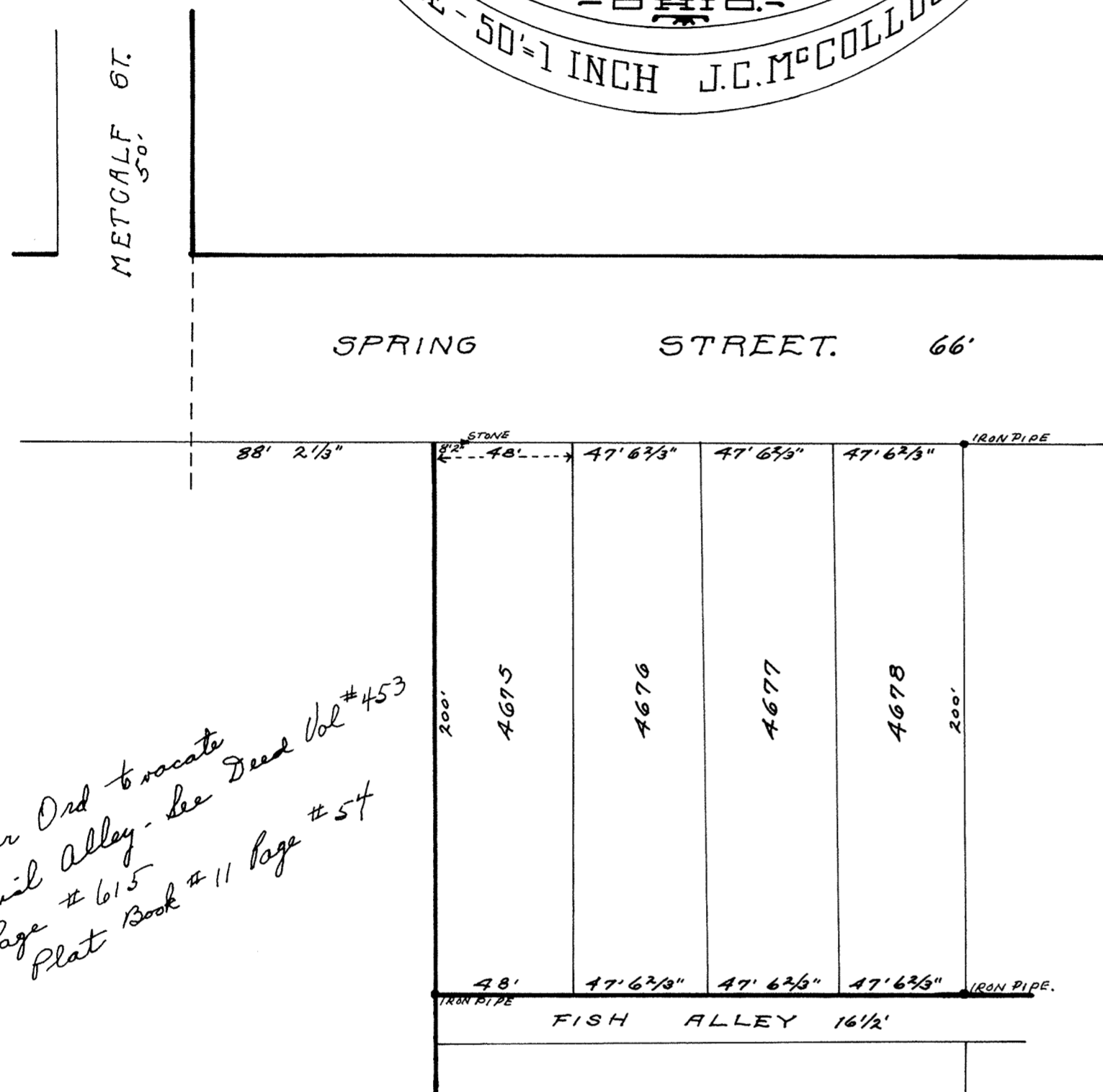
I hereby Certify that the foregoing Plat is correctly transcribed.

F. A. Stepleton  
Recorder.

I hereby certify that the above plat is correctly transcribed this 10th day of August, 1971.

*Bernice Montague*  
Allen County Recorder

THE  
**-HINER AND ORCHARD-**  
 ADDITION  
 TO  
**-LIMA-**  
 OHIO.  
 SCALE - 50' = 1 INCH J.C. McCULLOUGH C.E.



*For Ord to vacate  
Fish Alley - see Deed Vol #453  
Page # 615  
Plat Book # 11 Page # 54*

I hereby Certify that this plat was accepted by the Council of the City of Lima, Ohio July 6th, 1891. In Testimony Whereof I hereto affix the seal of said City and subscribe myself.

(Seal) J. V. Smiley. City Clerk.

I hereby certify that the above plat is correctly transcribed this 10th day of August, 1891.

*Bernice Montague*  
Allen County Recorder.

The Hiner and Orchard Addition to Lima, Ohio is laid out in the North West corner of Out Lot old number one (1) new number two hundred and twenty one 221, in Collett and Thomas Add. to Lima, Ohio and also includes a strip of land eight feet and two and one third inches wide between the one acre lot belonging to C. S. Brice and the west line of said out Lot and more minutely described as follows: beginning at a point on the south line of Spring Street in Lima, Ohio eighty-eight feet two and one third inches (88'2-1/3) East of the East line of Metcalf Street extended, thence east along the South line of Spring Street one hundred and ninety feet and eight inches (190'8") thence South two hundred and sixteen feet and six inches (216'-6") thence west one hundred and ninety feet and eight inches (190'8") thence north parallel with the said east line of Metcalf street two hundred and sixteen feet and six inches to the place of beginning containing ninety five one hundredths of one acre of land. The width of all streets and alleys and sizes of all lots and location of monuments are all marked on the plat. The Hiner and Orchard Add. to Lima, O. as above platted corresponds in every respect to the plat of the platting Commission.

Signed in presence of  
 J. C. McCullough, City C.E.  
 O. W. Smith. James H. Orchard. (Seal)  
 Chas. Schnabel. S. B. Hiner. (Seal)

The State of Ohio,  
 Allen County, SS:

before me a Notary Public in and for said County personally appeared James H. Orchard and S. B. Hiner and acknowledged that they did sign and seal the foregoing instrument and that the same is their free act and deed for the purposes therein set forth.

In Witness Whereof, I have hereunto set my hand and seal this 3rd day of July A. D. 1891.

(Seal) O. W. Smith. Notary Public.  
 For Allen County, Ohio.

Know all Men by these Presents that we, James H. Orchard and S. B. Hiner do hereby dedicate to the public for public highways all lands designated on the above plat as streets and alleys and acknowledged the same to be our free act and deed.

In Testimony Whereof I have hereunto set my hand and seal this 7th day of July 1891.

James H. Orchard. S. B. Hiner.

The State of Ohio  
 Allen County, SS:

Before me a Notary Public in and for said County personally appeared James H. Orchard and S. B. Hiner and acknowledged that they did sign the foregoing plat and that the same is their free act and deed. Witness my hand and seal this 6th day of July A. D. 1891.

(Seal) O. W. Smith. Notary Public, Allen County O.

Received for Record July 7th 1891.  
 Recorded July 8th 1891.

George Monroe, Recorder.

I hereby Certify that the foregoing Plat is correctly transcribed.

F. A. Stepleton  
 Recorder.

For Ordinance # 219-63: To change the name of Ottawa Street to South Shore Drive see Deed Vol 429 page 460



SCALE - 100 FT TO 1 INCH.



OTTAWA ST. 50			
158.34 3104	49	3103	115.42 4696
			115.50 4695
			115.57 4694
PUBLIC ALLEY 1/4			
158.34 3111	49	3112	115.97 4693
			115.74 4692
			115.82 4691
OHIO ST. 50			
158.34 3116	49	3115 ADDITION	115.97 4690
			116.04 4689
			116.11 4688
PUBLIC ALLEY 1/4			
158.34 3123	49	3124 PLACE	116.27 4687
			116.28 4686
			116.36 4685
ONTARIO ST. 50			
158.34 3128	49	3127 CLARK	116.51 4684
			116.58 4683
			116.66 4682
PUBLIC ALLEY 1/4			
158.34 3135	49	3136	116.76 4681
			116.84 4680
			116.92 4679
KIBBY ST. 60			

50

ST.

McDONALD

LANDS OF MRS. ELIZA GATTERTHWAITE

60

BROADWAY 100 FT.

This Addition is laid out on the South east part of the South east quarter of section 36, Township 3 South, Range 6 east of the first principal meridian of Ohio and consists of a strip of ground 68 ft. wide on the south end and 64.75 ft. wide on the north end extending from the North line of Kibby Street to the North line of Ottawa Street lying along and adjoining the west line of McDonald Street and Inlots numbers 3102, 3113, 3114, 3125, 3126 and 3137 in Clark Place Addition to Lima, Ohio.

The width of all Streets and alleys and the dimensions of all lots are plainly marked on the accompanying plat.  
I hereby Certify that this correctly represents Clarks Second Addition to Lima, Ohio, as surveyed by me June 1891.

L. F. Prevost. Civil Eng. Lima, Ohio.

Know all Men by these presents that I, Mae Dewees Clark do hereby dedicate to the public to be used for public highways purposes all lands designated on the within Map as streets and alleys and acknowledge the same to be my free act and deed.  
In Testimony Whereof I have hereunto set my hand and seal this 17th day of July 1891.

Witnesses:

Otto Pflieger.  
Willie T. Clark. Mae Dewees Clark. (Seal)

The State of Ohio,  
Hamilton County, SS:  
Before me a Notary Public in and for said County personally appeared Mae Dewees Clark and acknowledged that she did sign and seal the foregoing instrument and that the same is his free act and deed.  
In Testimony Whereof I have hereunto set my hand and official seal this 17th day of July 1891.

(Seal) Otto Pflieger, Notary Public.  
Hamilton County, Ohio.

I hereby Certify that this plat corresponds with the plat of the platting commission and with the plats of adjoining additions.

J. C. McCullough, City C. E.

I hereby Certify that this Plat was accepted by the Council of the City of Lima, Ohio, July 6<sup>th</sup> 1891.

(Seal) J. V. Smiley. City Clerk.

Received for Record July 18<sup>th</sup> 1891.  
Recorded July 23<sup>rd</sup>, 1891.

George Monroe, Recorder.

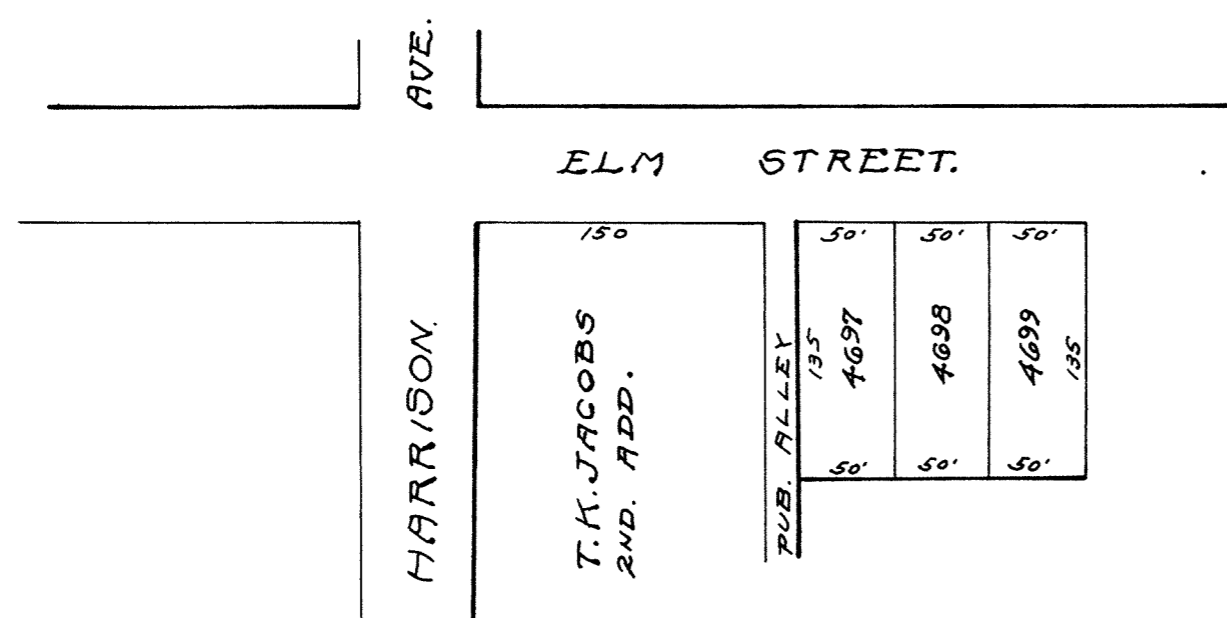
I hereby Certify that the foregoing Plat is correctly transcribed.

F. A. Stepleton  
Recorder.

I hereby certify that the above plat is correctly transcribed this 10<sup>th</sup> day of August, 1971.

*Bernice Montague*  
Allen County Recorder.

**T.K. JACOB'S**  
**4TH ADDITION**  
 TO  
**LIMA**  
 OHIO



T. K. Jacobs 4th Addition is laid out in the north part of the east half of the Southeast quarter of Sec. 31 Township 3 South Range seven east. I hereby certify that this plat corresponds to the plat of the platting commission and to the plat of adjoining additions.

J. C. McCullough City C. E.

I hereby dedicate to the City of Lima, Ohio the Streets and Alleys as shown on this plat.

Witnesses by

T. K. Jacobs.

J. F. Brotherton.  
C. S. King.

The State of Ohio,  
Allen County, SS:

Personally appeared before me a Notary Public in and for Lima, County, T. K. Jacobs who acknowledged the signing of the foregoing plat for the use and purpose therein set forth.  
In Testimony Whereof I have hereunto set my hand & Seal this 3 day of Aug. 1891.

(Seal) J. F. Brotherton. Notary Public.  
Allen Co. Ohio.

I hereby Certify that this Plat was accepted by the Council of Lima, Ohio Aug. 10<sup>th</sup> 1891.

J. V. Smiley. City Clerk. (Seal)

Received for Record Aug. 11<sup>th</sup> 1891.  
Recorded Aug. 18<sup>th</sup> 1891.

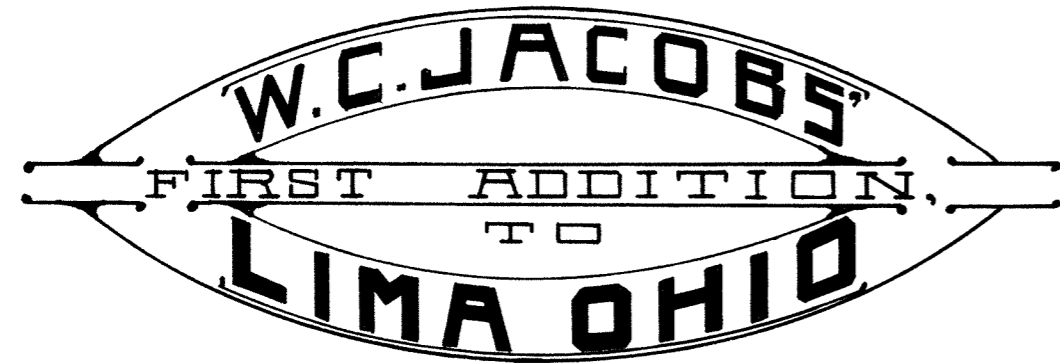
George Monroe, Recorder.

I hereby Certify that the foregoing Plat is correctly transcribed.

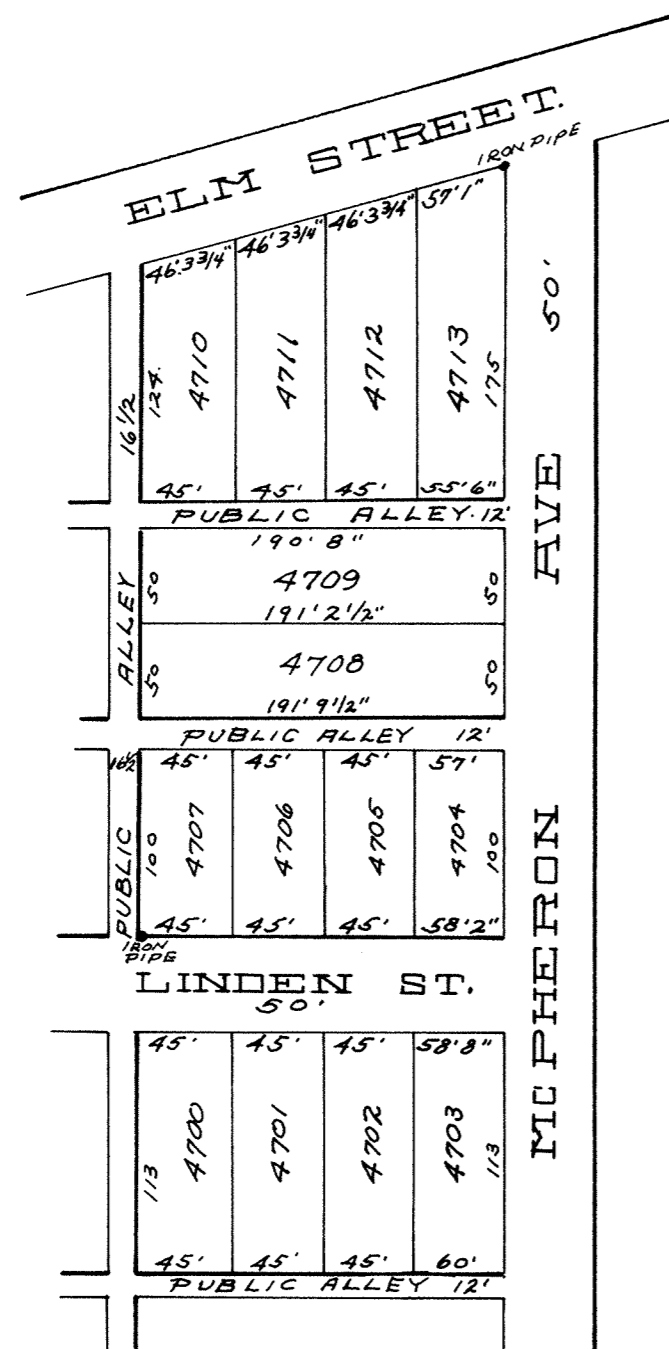
F. A. Stepleton  
Recorder.

I hereby certify that the above plat is correctly transcribed this 10<sup>th</sup> day of August, 1971.

*Bernice Montague*  
Allen County Recorder



SCALE - 100' TO ONE INCH.



W. C. Jacobs First Addition to Lima, Ohio is laid out on Lot number one (1) in the Sub-division of West half of the S. E. quarter of Section number thirty-one (31) township three (3) South Range seven east and recorded in Plat Book number three (3) page 149. The size of all lots, width of streets and alleys and location of monuments are as shown on the plat.

This is to Certify that the plat of W. C. Jacobs First Addition to Lima, Ohio, is laid out to conform with the plat of the platting commission McPherron Avenue is platted on line with same street in McPherron and Phillips Add. to Lima.

J. C. McCullough, City C.E.

I hereby dedicate to the City of Lima, O. for public use the streets and alleys as located in this plat.

W. C. Jacobs.

Witnessed by

John F. Brotherton,  
T. K. Jacobs.

The State of Ohio,  
Allen County, SS:

Personally appeared before me a Notary Public in and for Allen County, Ohio, W. C. Jacobs and acknowledged the signing of the foregoing plat for the use and purpose therein set forth. Witness my hand & seal the 14<sup>th</sup> day of Sept. 1891.

John F. Brotherton,  
Notary Public. (Seal)  
Allen County, Ohio.

I hereby Certify that this Plat was accepted by the City Council of Lima, Ohio, Sept. 28<sup>th</sup> 1891.

J. V. Smiley.

City Clerk.

Received for Record Sept. 30th 1891.  
Recorded Sept. 30th, 1891.

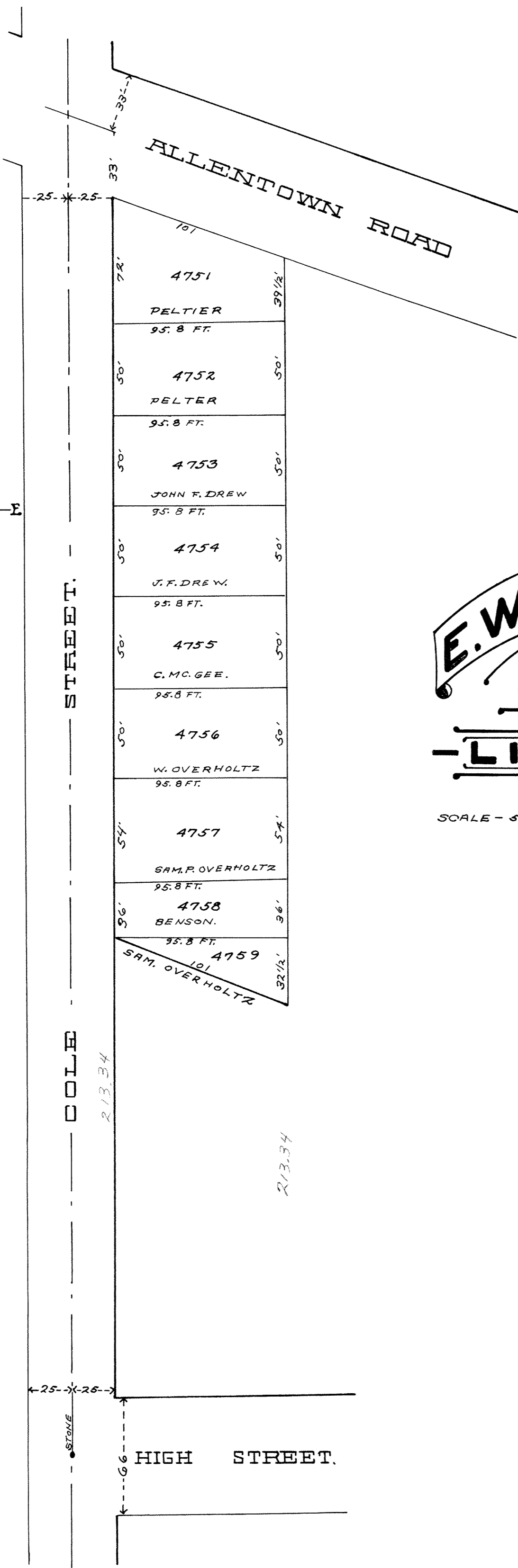
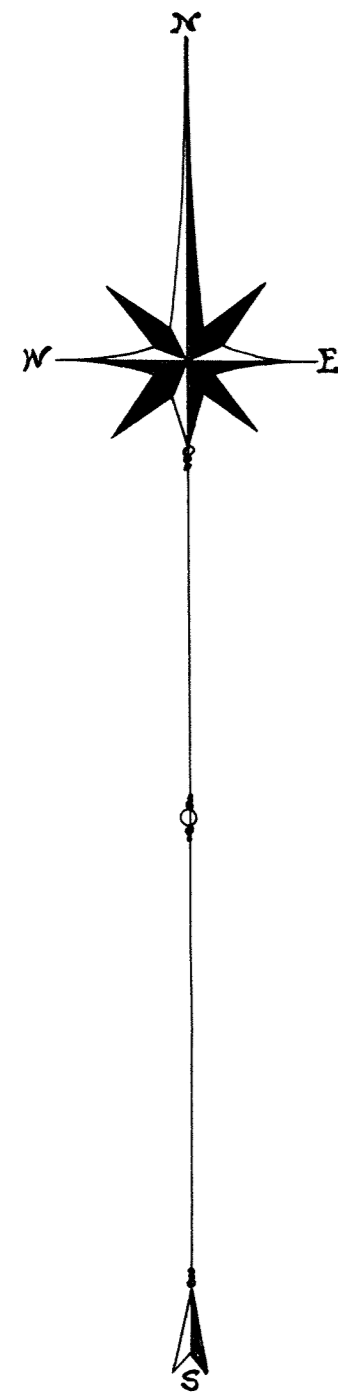
George Monroe, Recorder.

I hereby Certify that the foregoing Plat is correctly transcribed.

F. A. Stepleton  
Recorder.

I hereby certify that the above plat is correctly transcribed this 10<sup>th</sup> day of August, 1971.

*Bernice Montague*  
Allen County Recorder



SCALE - 50 FT. TO 1 INCH. J.C. MCCULLOUGH, C.E.

Jackson's Addition to the City of Lima, Ohio is laid out on the W. 1/2 of the N. W. 1/4 of the North W. 1/4 of Section 36, Township 3 South Range 6 East, in Allen County Ohio and more particularly described as follows: Commencing at a point where the South line of the Allentown Road crosses the East line of Cole Street in said City of Lima; Thence South on the East line of Cole Street 412 feet; Thence East on a line parallel with the South line of the Allentown Road 101 feet; thence North on a line parallel with said East line of Cole Street 412 feet to the South line of the Allentown Road; Thence in a northwesterly along the South line of said Allentown Road 101 feet, to the place of beginning. The width of all streets and the dimensions of all lots are marked on this plat.

I hereby Certify that this plat is a correct representation of E. W. Jackson's Addition to the City of Lima Ohio as surveyed by me. Also that this plat corresponds with the plat of the platting commission.

J. C. McCullough, City C. E.

We the undersigned, being all the owners of the above described premises, hereby consent to and approve of the platting of the same as represented in the Plat hereto attached. Witness our hands this 28th day of March A. D. 1891.

Signed in the presence of:-

J. J. Marks,	Samuel P. Overholtz-	William A. Overholtz.
D. C. Henderson.	Charles J. Benson.	J. W. Peltier.
	E. W. Jackson	John F. Drew.
		C. McGee.

The State of Ohio,  
Allen County, SS:

Before me, a Notary Public in and for said County, personally appeared the above named Samuel P. Overholtz, William A. Overholtz, Charles J. Benson, J. W. Peltier, E. W. Jackson, John F. Drew and C. McGee and acknowledged that they did sign the foregoing instrument and that the same is their free act and deed. Witness my hand and Notarial Seal at Lima, Ohio, this 4th day of April, A. D. 1891.

(Seal) D. C. Henderson. Notary Public.  
Allen County, Ohio.

I hereby Certify that this Plat was accepted by the Council of the City of Lima, Ohio, at a regular meeting April 7, 1891. In Witness Whereof I hereto affix my name and official seal this the 8th day of April A. D. 1891.

(Seal) J. V. Smiley, Clerk.

Received for Record February 25<sup>th</sup> 1892.  
Recorded March 3rd, 1892.

George Monroe, Recorder.

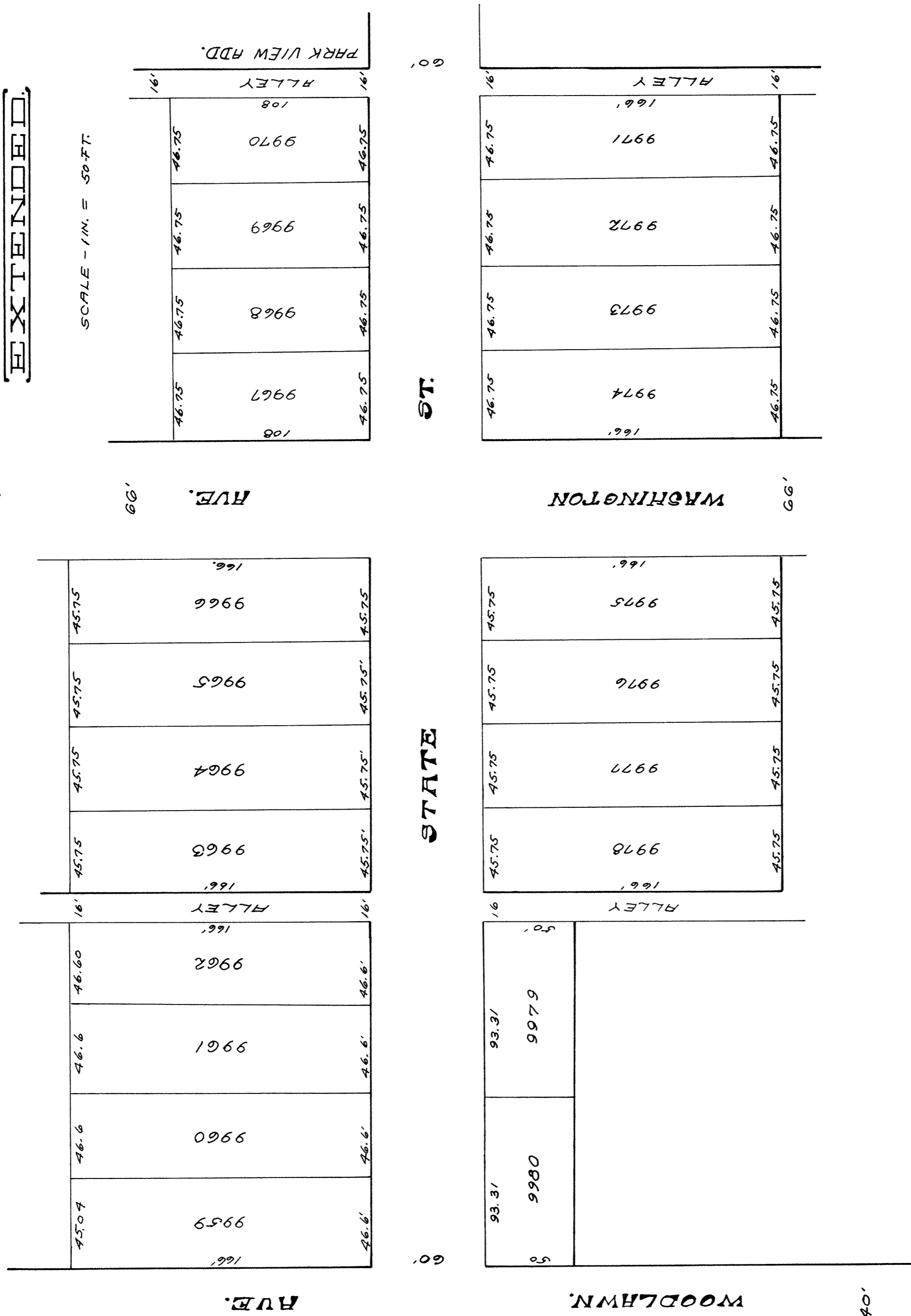
I hereby Certify that the foregoing Plat is correctly transcribed.

F. A. Stepleton  
Recorder.

I hereby certify that the above plat is correctly transcribed this 10<sup>th</sup> day of August, 1971.

*Bernice Montague*  
Allen County Recorder.

**PARK VIEW -  
- ADDITION -  
- LIMA OHIO -  
- EXTENDED -**



PARK VIEW ADDITION  
LIMA OHIO  
EXTENDED.

DESCRIPTION:

This Subdivision is laid out in the S. W. 1/4 Sec. 36 Town 3 South Range 6 East, Allen Co. Ohio, being a Sub-Division of Inlots 172-173-174-175-176-184-185-186-187-188-189-207-208 - 209 of Lakewood SubDivision to the City of Lima, Ohio.

Size and dimensions of all Lots are shown on Plat. Iron Pipe Monuments at all points marked thus (I.P.) on Plat. Distances are marked in Feet and decimals of a foot.

Survey November 1913.

E. J. Veasey Jr.  
Surveyor.

DEDICATION:-

The undersigned owners of the above described premises, adopts this Sub-Division, and hereby dedicates to public use, the ways hereon delineated.

Signed John W. Roby.

Signed in presence of:-

Warren J. McLaughlin  
Anna L. Doolittle.  
Ethel Shoup.

W. H. Clarke.  
A. J. Dunn.

ACKNOWLEDGEMENT:

State of Ohio, Allen County, SS:

On this 17th day of April A.D. 1913 personally appeared John W. Roby, Warren J. McLaughlin Anna L. Doolittle, Ethel Shoup who acknowledged the signing of this Plat to be their voluntary act and deed to uses and purposes mentioned.

Witness my hand and seal this day and year above written.

(SEAL.)

A. J. Dunn.  
Notary Public,  
Allen County, O.

Certificate of Platting Commissioner:-

Having examined the Foregoing Plat, I hereby approve the same, under the provisions of Sec. 4346 of the General Code O. R. S.

Lima, O.  
Apr. 21, 1914.

Jos. Askins.  
Platting Commissioner.  
Lima, O.

City Engineers Certificate:-

I hereby recommend the acceptance of this Plat.

C. H. Bryson.  
City Engineer.

TRANSFERRED:-

May 1, 1914.  
J. W. Douglass, Co. Auditor.  
By H.B. Mowery,  
Deputy.

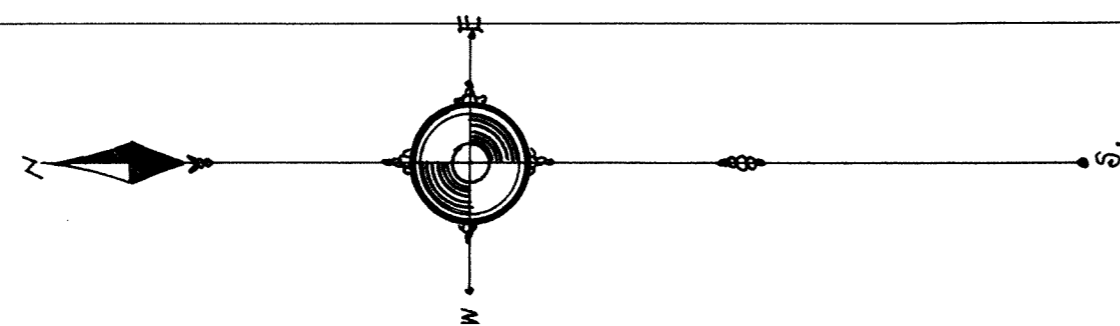
Filed May 7, 1914 @ 9 A.M.

Recorded May 7th 1914 Plat Book Page .

F. A. Stepleton.  
Recorder, Allen County Ohio.

I hereby certify that the above plat is correctly transcribed this 10th day of August 1971.

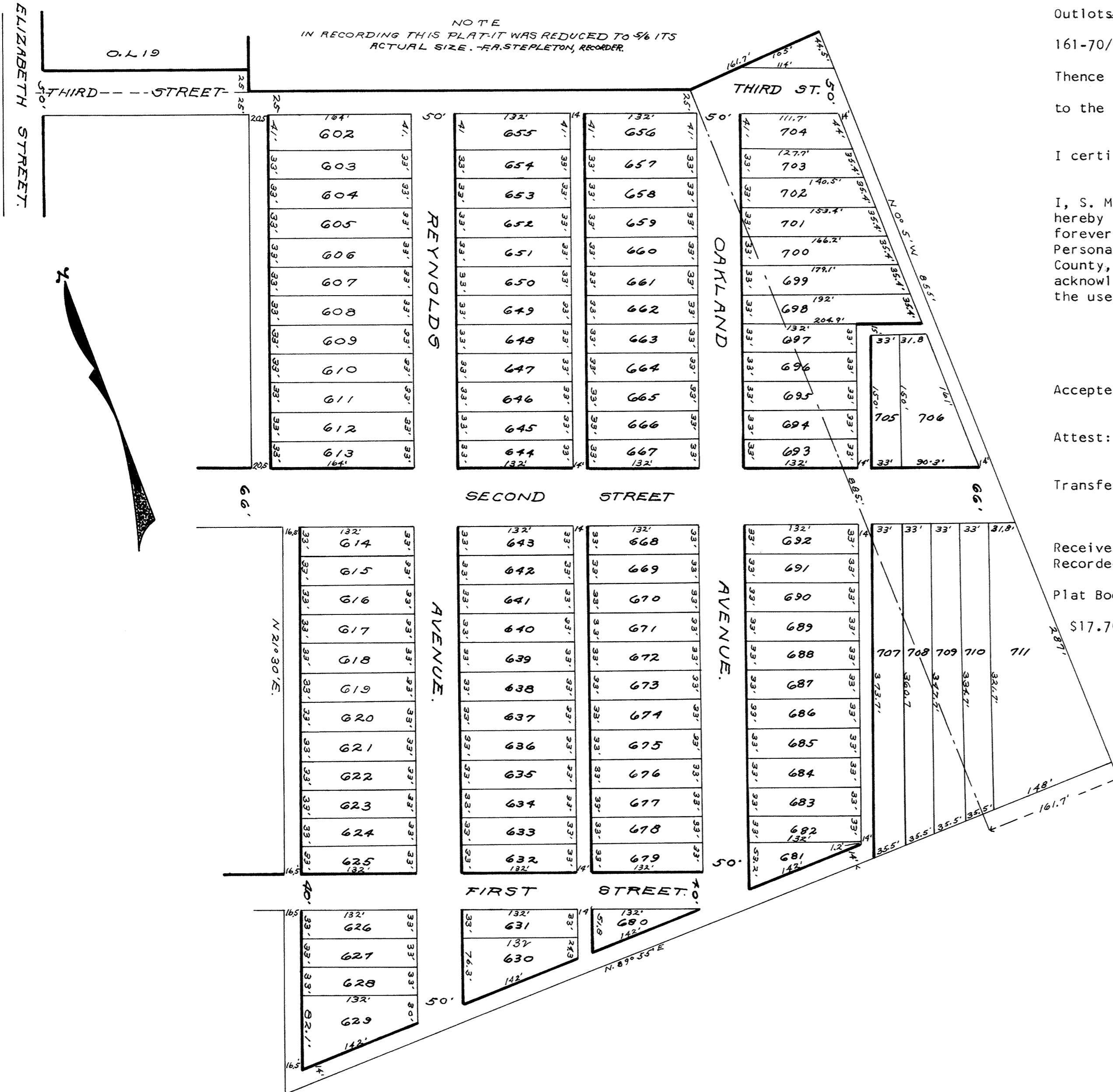
*Bernice Montague*  
Allen County Recorder





**OAKLAND**  
 ADDITION  
 TO **SPENCERVILLE**  
 ALLEN COUNTY  
 OHIO  
 SCALE 1 INCH = 80 FEET.

NOTE  
 IN RECORDING THIS PLAT IT WAS REDUCED TO 3/4 ITS  
 ACTUAL SIZE. - F. A. STEPLETON, RECORDER.



DESCRIPTION.

This Addition is a Sub-Division of Out-Lots, Nos. 16 and 17, and 25 feet off the South side of Outlot 19 in A. F. W. Meyers Addition to the town of Spencerville, also of the following described tract of land:- Commencing at the north-east corner of said Outlot 17: Thence N. 89° 55' E. 161-70/100 feet; Thence S. 0° 5' E. and parallel with the east line of Outlots 16 and 17, 885 feet to the 1/4 section Line: Thence S. 89° 55' W. 161-70/100 feet to the S. E. corner of Outlot 16: Thence N 0° 5' W. with the east line of Out-Lots 16 and 17, 885 feet to the place of beginning.

I certify this plat to be correct.  
 Paul K. Strong, Surveyor.

I, S. M. GRUNDY, the Owner of the lands included in this Addition do hereby dedicate the Streets and alleys shown on this Plat to public use forever. Personally appeared before me, a Justice of the Peace in and for Allen County, Ohio, this 15th day of August 1914, S. M. Grundy, who hereby acknowledges the signing of this instrument to be his voluntary act for the uses and purposes therein mentioned.

J. B. Sunderland,  
 Justice of the Peace, Allen County,  
 Ohio.

Accepted by Council this 15th day of August, 1914.

E. F. Sisler, Mayor.

Attest: John M. Berry,  
 Clerk of Spencerville, Allen County, Ohio.

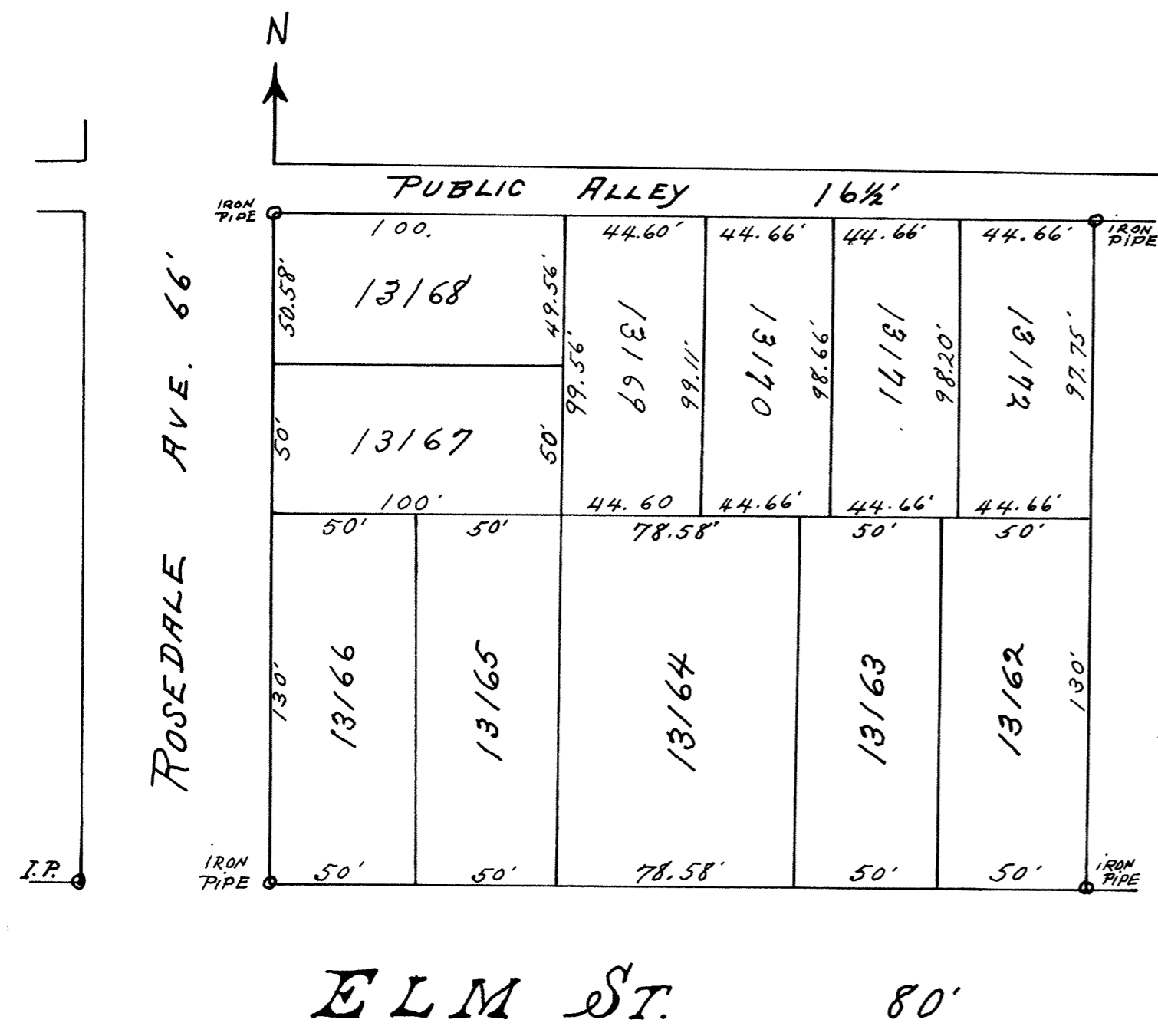
Transferred August 17th 1914.  
 J. W. Douglass, Allen County Auditor.  
 Per G. O. Shaffer, Deputy.

Received for Record August 17th, 1914 @ 9:55 A.M.  
 Recorded Aug. 17th -----1914.

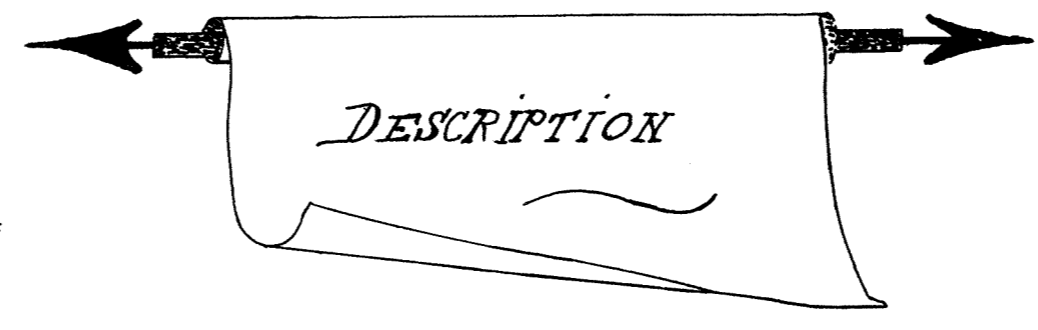

Plat Book No. 2 Page 412.  
 F. A. Stepleton Allen County Recorder.  
 \$17.70 Pd.

I hereby certify that the above plat is correctly transcribed this 10th day of August, 1971.

*Bernice Montague*  
 Allen County Recorder



**C. A. GRAHAM'S**  
**SUB-DIVISION OF**  
**LOTS 154-155-156-157 AND 158**  
**SEINSHAIMERS ADDITION OF CLIFTON**



C. A. Graham's Sub-division  
 Lima, O.  
 is laid out on lots 154-155-  
 156-157 and 158 in Seinsheimer's

Addition of Clifton; the streets and Alleys are the same as laid out in said Clifton Addition; the size of each lot, width of each street and Alley, and the location of Iron Pipe monuments are all shown on the Map, and I hereby Certify the foregoing map and description of C. A. GRAHAMS Sub-division to be correct as surveyed by me this 20th day of April 1922.

R. H. Gamble, -C.E.

Know All men by these presents that I, C. A. Graham proprietor of C. A. Grahams Sub-division, Lima, O. hereby dedicate to the public, for public highway purposes, all lands designated on the within map, and declare the same to be my free act and deed; In Testimony whereof I hereunto set my hand this 22nd day of April, 1922.

C. A. Graham.

Signed in the presence of  
 Miner A. Atmur  
 S. B. Hooper

STATE OF OHIO, ALLEN COUNTY, SS;  
 Before me a notary Public in and for said County, personally Appeared the within named C. A. Graham who Acknowledged the signing of the foregoing instrument to be his free act and deed; In witness whereof I have hereunto set my and Notarial Seal this 22nd day of April 1922. (Seal)

Miner A. Atmur  
 NOTARY PUBLIC ALLEN COUNTY OHIO

Having examined the foregoing map of C. A. Grahams Subdivision Lima, O.  
 Lima, O. - April 22 - 1922.

C. A. Bingham  
 PLATTING COMMISSIONER CITY OF LIMA, O.

Filed for Transfer in the Office of the Auditor of Allen County, Ohio, on the 22nd day of April 1922

C. R. Phillips  
 AUDITOR ALLEN COUNTY OHIO  
 By Pauline M Pool  
 DEPUTY AUDITOR

# 43804  
 Filed for record in the Office of the Recorder of Allen County, Ohio, on the 22nd day of April 1922 at 11:39 O'clock A.M. and Recorded in Plat Book No.2.Part 2. Page 414. on the 28th day of April A.D. 1922.

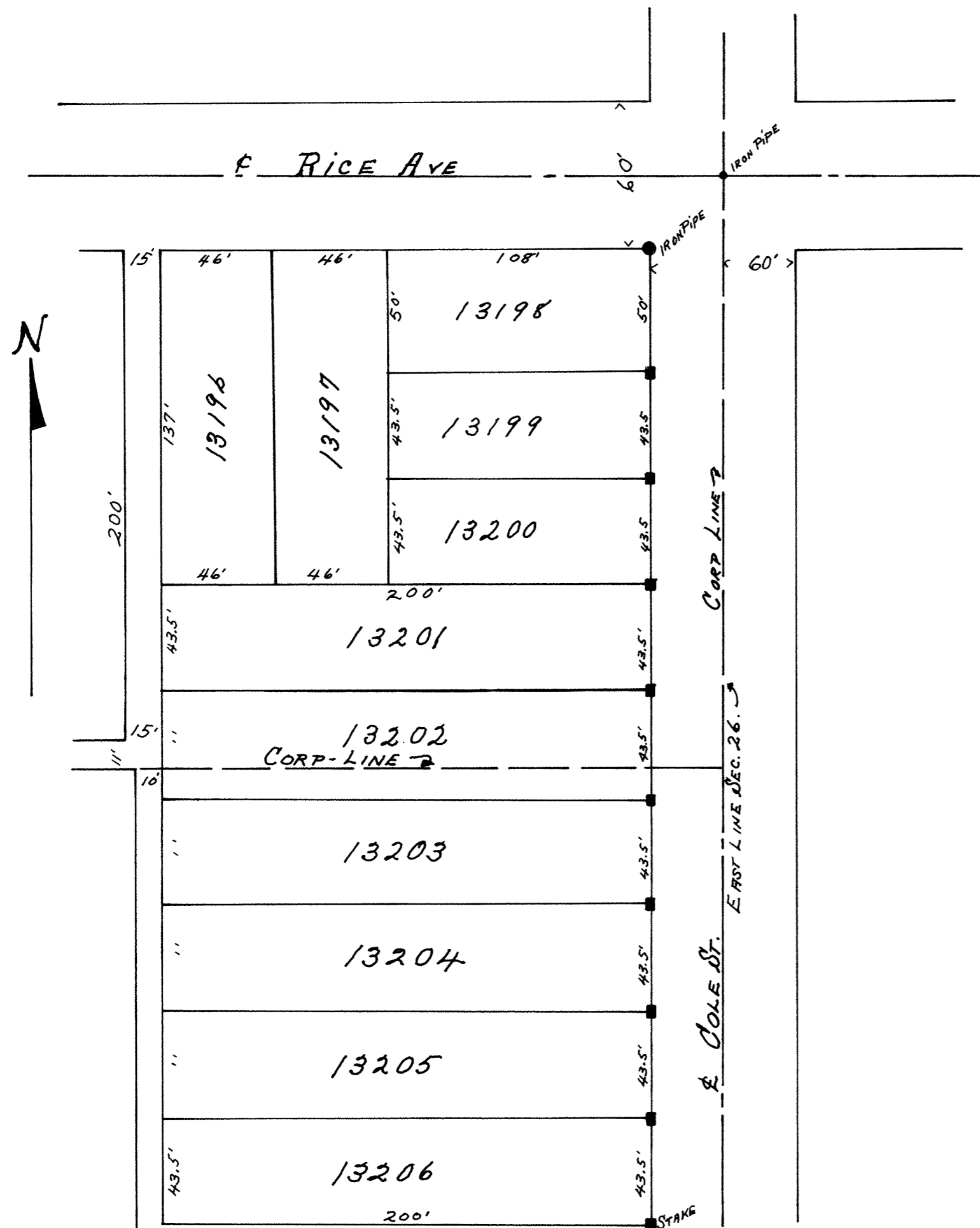
Guy Custer  
 RECORDER OF ALLEN COUNTY, OHIO  
 By A. D. Staup  
 DEPUTY RECORDER  
 Recording Fee \$3.55

O. K.  
 Vaughn C. Miller  
 City Engineer  
 Apr 22/1922

I hereby certify that the above plat is correctly transcribed this 10th day of August, 1971.

*Bernice Montague*  
 Allen County Recorder

# JOHN E. THOMAS SUB-DIV.



SCALE 50' = 1"

-DESCRIPTION-

Replat of Lots 49, 50, 51, 52 & 77 in C.H.ECKHARDTS 1st & 2nd Addition Plat Book 4, Page 69 & Lots 3464, 3465 & 3466 SETTLEMIRE'S Addition of Briar Hill, Plat Book 4, Page 8, As described in deed from N.M.Shappell to John E. Thomas Deed Book 144 Page 219 Iron pipes, width and length of Lots shown in Plat.

I hereby Certify that the foregoing Map and Description of said John E. Thomas Sub-Div. is correct as surveyed by me.

J. F. Cupp  
CIVIL ENGINEER

DEDICATION

Know all men by these presents that I John E. Thomas owner of John E. Thomas Sub-Div. do hereby dedicate to the public for public highway purposes, all lands designated on this plat as streets, avenues and alleys and the same to be my free act and deed.  
IN Testimony Whereof I have hereunto set my hand this 16th day of Oct. 1922.

Signed in presence of

A. F. Basinger

John E. Thomas

W. B. Kirk

AFFIDAVIT

State of Ohio  
Allen County S.S.  
Before me a Notary Public in and for said County personally appeared the within named John E. Thomas who acknowledged the signing of the foregoing instrument to be his free act and deed  
IN WITNESS OF - I have hereunto set my hand and Notarial Seal this 16th day of October, 1922.

W. B. Kirk  
Notary Public-Allen County O.

PLATTING COMMISSIONER'S CERTIFICATE

Having examined the within map of John E. Thomas Sub-Division Lima, O. I hereby approve the same.  
Lima Ohio Oct.13 1922

C. A. Bingham  
Platting Commissioner of the City of Lima.

FILED FOR TRANSFER - In the Office of the Auditor of Allen County, Ohio, on the 18th day of Oct. 1922.

C.R. Phillips  
Auditor of Allen County Ohio

Pauline M. Pool  
Deputy Auditor

46584  
FILED FOR RECORD in the Office of the Recorder of Allen Co. Ohio, on the 18th day of Oct.1922 at 3:30 O'Clock P.M. and Recorded in Plat Book N2.Part 2. Page 415 on the 19th day of Oct-1922.

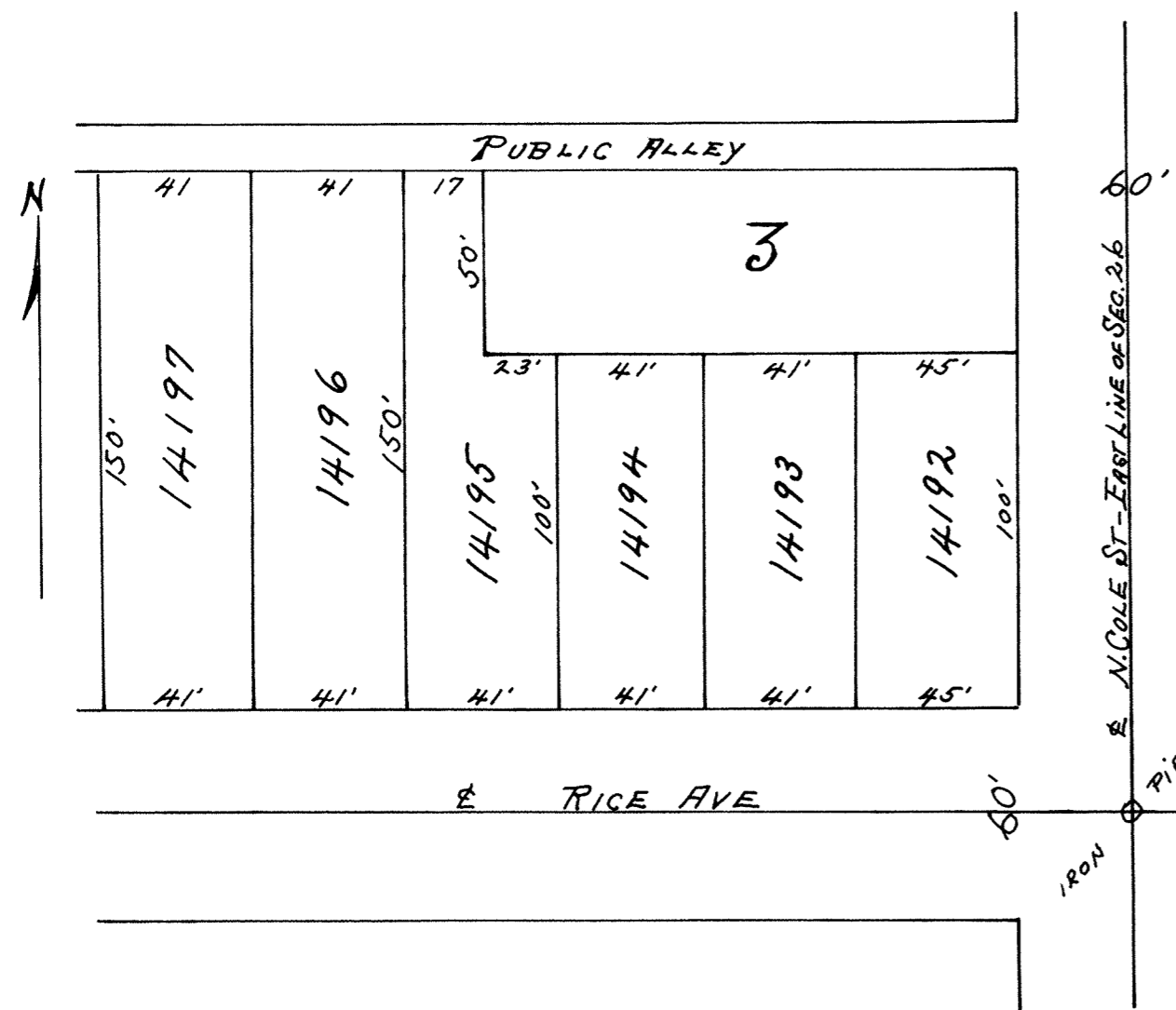
Guy Custer  
Recorder of Allen County Ohio.  
A. D. Staup Deputy Recorder

Fee \$3.95

I hereby certify that the above plat is correctly transcribed this 10th day of August, 1971.

Bernice Montague  
Allen County Recorder.

# JOHN E THOMAS 2<sup>ND</sup> SUB-DIV.



**DESCRIPTION**  
 Re Plat of Inlots 1 & 2 in C.H.Eckharts first Addition Plat Book 4 Pg 69, as described in deed from Edwin C. Ring & Floyd A. Delong to John E Thomas Deed Bk 179 Pg 359, also Inlot #47 in C.H. Eckharts first Addition Plat Bk 4 Pg 69, as described in deed from Edwin C. Ring to John E Thomas Deed Bk 179 Pg.361 and Inlot #48 in C.H. Eckharts first Addition Plat Bk 4 Pg 69 as described in deed from Edna A. DeLong to John E Thomas Plat Bk 179 Pg.360. Iron pipes, width and length of lots shown on plat.  
 I hereby Certify that the foregoing Map and Description of said John E Thomas 2nd Sub-Div. is correct as surveyed by me.

F. C. Butts  
 CIVIL ENGINEER

**DEDICATION**  
 Know all men by these presents that I John E Thomas, Owner of John E. Thomas 2nd Sub-Div., do hereby dedicate to the public for public highway purposes, all lands designated on this plat as Streets Avenues and Alleys and the same to be my free act and deed.  
 In Testimony Whereby I have hereunto set my hand this 10th day of July 1923.  
 Signed in the presence of  
 H. I. Bland                      John E. Thomas  
 John W. Roby

FILED FOR TRANSFER  
 In the Office of the Auditor of Allen County Ohio,  
 on the 16th day of July 1923  
 C. R. Phillips  
 AUDITOR OF ALLEN COUNTY OHIO.  
 S. A. Welker  
 DEPUTY AUDITOR

AFFIDAVIT.  
 State of Ohio Allen County S.S.  
 Before me a Notary Public in and for said County personally appeared the within named John E. Thomas who acknowledged the signing of the foregoing instrument to be his free act and deed.  
 In Witness of I have hereunto set my hand and Notarial Seal this 10 day of July 1923. (Seal)  
 H.I. Bland  
 Notary Public-Allen County O.

52068.  
FILED FOR RECORD.  
 In the Office of the Recorder of Allen County, Ohio,  
 on the 16th day of July 1923 at 4:40 O'Clock P.M.  
 and Recorded in Plat Book 2 Part-2 Page 416,  
 on the 25th day of July 1923  
 Guy Custer  
 RECORDER OF ALLEN CO. OHIO.  
 A.D. Staup  
 DEPUTY RECORDER

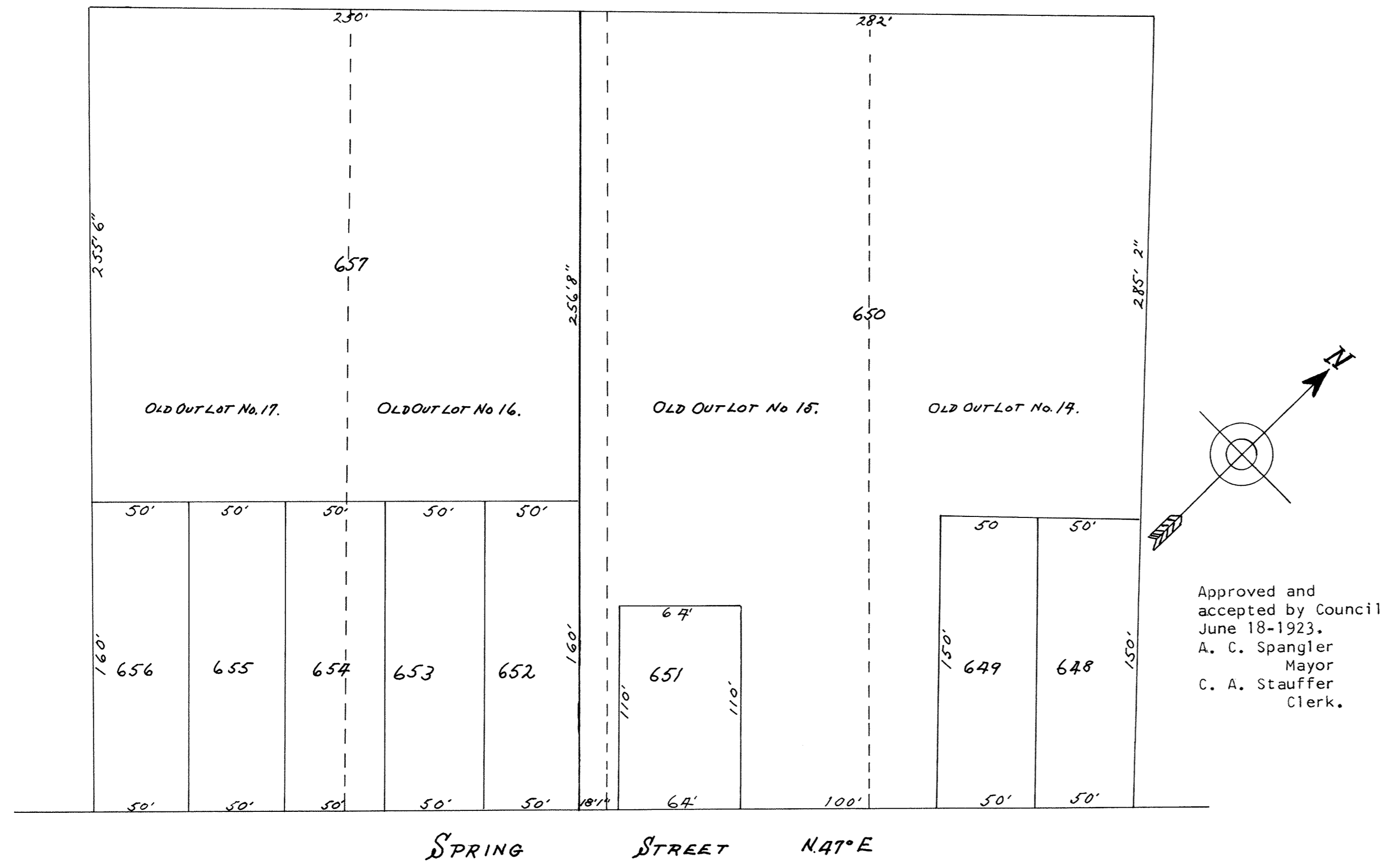
PLATTING COMMISSIONER'S CERTIFICATE  
 Having examined the within Map of John E Thomas 2nd Sub,Div. Lima,O. I hereby approve the same.  
 Lima, O. July 14, 1923.  
 C. A. Bingham  
 Platting Commissioner of the City of Lima Ohio.

Fee \$3.65

For Vacation of alley along lots 14197-14196-14195 See Deed Vol.#290 Page #33

I hereby certify that the above plat is correctly transcribed this 10th day of August, 1971.  
 Bernice Montague  
 Allen County Recorder

J.A. HOCHSTETLER AND G.H. LEWIS SUB-DIVISION OF OUTLOTS NO. 14-15-16-17 IN BLUFFTON OHIO.



Approved and  
accepted by Council  
June 18-1923.  
A. C. Spangler  
Mayor  
C. A. Stauffer  
Clerk.

Said Subdivision embraces all of Outlots 14-15-16-17 and the same have been divided into Lots as shown on above map - for the purpose of being made a public record J. S. Cartwright Surveyor.  
J. A. Hochstetler  
G. H. Lewis Proprietors  
We certify the above map to be correct } Before me a Notary Public in and for said County personally appeared the above named  
State of Ohio } J. A. Hochstetler and G. H. Lewis who acknowledged that they did sign and seal the foregoing  
Allen Co., S.S. } instrument and that the same is their free act and deed for the purpose therein named.  
In testimony whereof I have hereunto set my hand and Official Seal this 7th day of June, 1923.  
(Seal) D. S. Flick, Notary Public,  
Transferred #55763 Received for Record Jan. 8, 1924 at 9-50 o'clock A.M.  
Jun. 25, 1923. Recorded Jan. 16th, 1924. Plat Book 2 Part 2 Page 417.  
C.R. Phillips Glen I. Wallace, Recorder Allen County, Ohio.

I hereby certify that the above plat is correctly transcribed this 10th day of August, 1971.

*Bernice Montague*  
Allen County Recorder.

I Myrtle B. Minton being the owner of the lands as shown by the accompanying plat do hereby deed and bequeath to Allen County Ohio for Highway purposes a strip of land SIXTY FEET in width as the same is laid out and delineated upon the plat herewith and marked BERRYMAN BOULEVARD, In witness whereof I have hereunto set my hand and seal this 13<sup>th</sup> day of September 1921

In the presence of

Frank Brandon

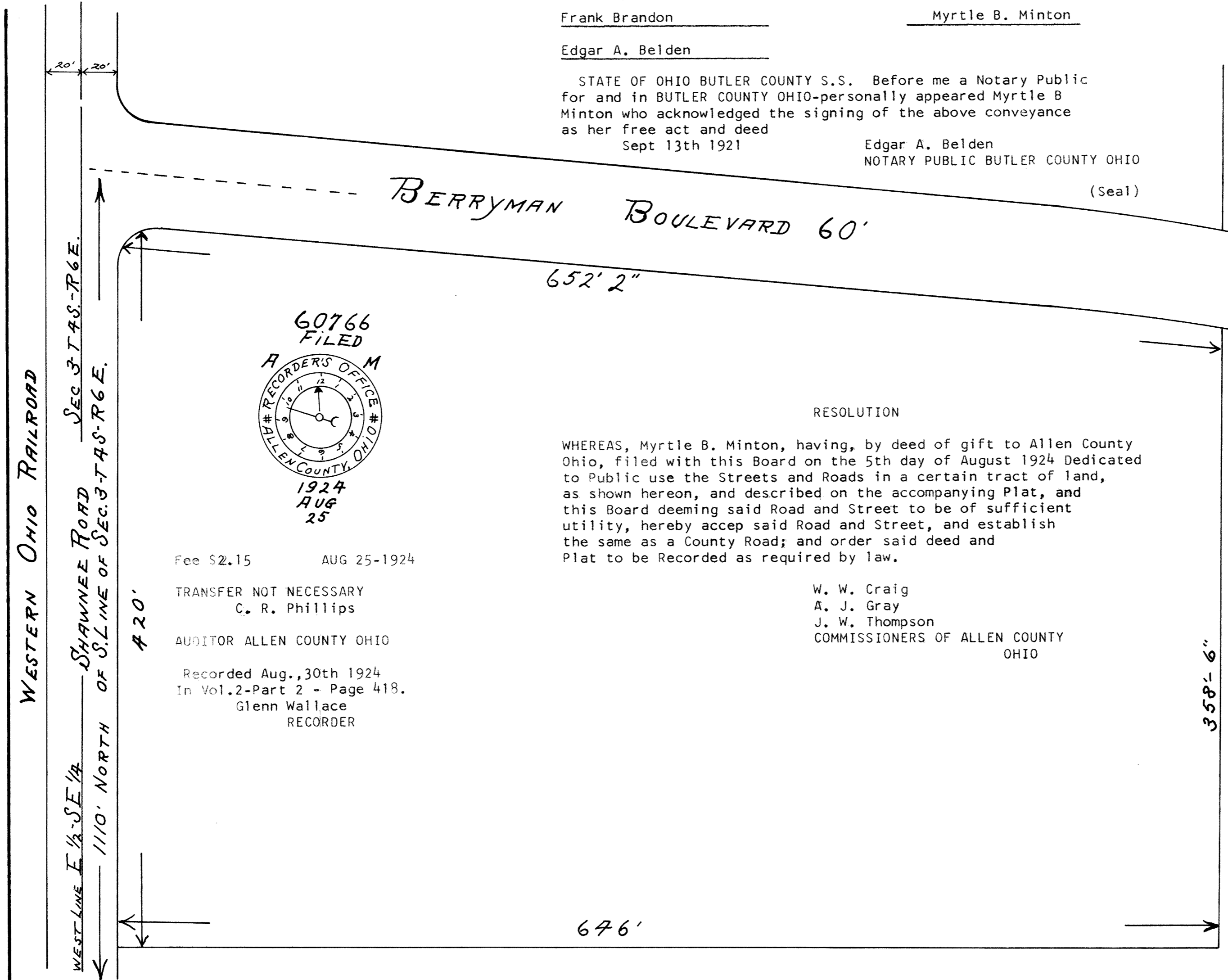
Myrtle B. Minton

Edgar A. Belden

STATE OF OHIO BUTLER COUNTY S.S. Before me a Notary Public for and in BUTLER COUNTY OHIO-personally appeared Myrtle B Minton who acknowledged the signing of the above conveyance as her free act and deed  
Sept 13th 1921

Edgar A. Belden  
NOTARY PUBLIC BUTLER COUNTY OHIO

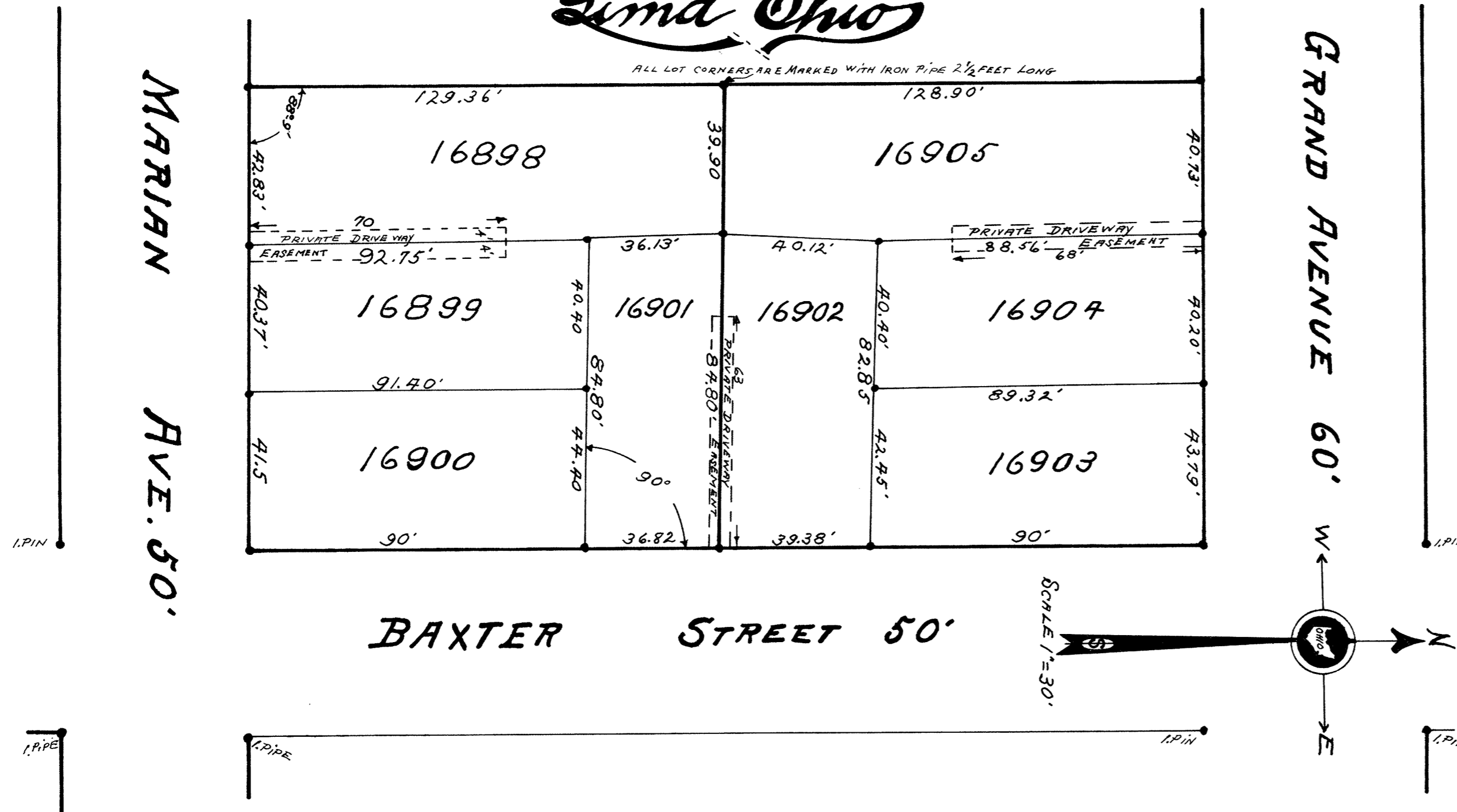
(Seal)



I hereby certify that the above plat is correctly transcribed this 10<sup>th</sup> day of August, 1921.

Bernice Montague  
Allen County Recorder

THE FIRST SUB-DIVISION  
**HARRY L. FOLTZ**  
 Lima Ohio



**Description:-**

The First Sub-Division of Harry L. Foltz is laid out on lots #13670,-13671 - 13672 - 13685 - 13686 and 13687 of the Quilna Addition to Lima, Allen Co., Ohio. The size of each lot, the location of the iron pipe monuments are all marked on the map. The streets are the same as laid out in the above named addition. The driveway easements are shown on the map. I hereby certify the above description & the foregoing map to be a true and correct plat & representation of the said Subdivision as surveyed by me this 13 day of Sept 1924.

C. R. Gordon Surveyor  
 of Gamble & Gordon Eng'r Co.

**Dedication:-**

Know all men by these presents, that Harry L. Foltz, proprietor of the above described Sub-Division do hereby certify that the accompanying plat is a true and correct representation of the foregoing Sub-division, and do hereby dedicate the streets as heretofore dedicated in the said Quilna Add'n.

Witness my hand this 13 day of Sept. 1924.

Witnesses: Owner Harry L. Foltz  
 Miner A. Atmur  
 Loren M. Atmur

**Acknowledgement:-**

State of Ohio, Allen Co. S.S.  
 Before me, a Notary Public in and for said County personally appeared Harry L. Foltz who acknowledged the signing of the foregoing instrument to be his free act and deed, in witness thereof I have this day set my hand and Notarial Seal this 13 day of Sept 1924.

(Seal) Miner A. Atmur  
 Notary Public

**City Engineer.**

I have checked the foregoing plat and hereby approve the same.

J. H. Jewhurst  
 City Engineer

**Platting Commissioner**

Approved this 17th day of Sept 1924  
 C. A. Bingham

City Manager and Platting Commissioner

The Private Drive-Way Easements are for egress and ingress purposes only and in no case to be used for parking or interfering with the free passage of ingoing or outgoing vehicles save and except a reasonable period of time to load and unload fuel and other necessities of the Home.

Filed for transfer in the office of the Allen Co. Auditor this 26th day of September, 1924.

C. R. Phillips  
 Allen County Auditor  
 Carl Schindler  
 Deputy Auditor

#61505

Filed for record in the office of the Allen Co. Recorder this 26th day of September 1924 at 8-42 o'clock A.M. and recorded this 27th day of September 1924 in plat book #2 Page#419-Part 2 Fee \$4.40

Glen I. Wallace  
 Allen County Recorder

I hereby certify that the above plat is correctly transcribed this 10th day of August, 1971.

*Burris Montague*  
 Allen County Recorder

Page 420 of Volume 2, Part 2 of the Plat Records  
was not used in the original Book.

Bernice Montague  
Allan County Recorder



Page 421 of Volume 2, Part 2 of the Plat Records was not used in the original Book.

Bernice Montague  
Allen County Recorder.

# H. MUELLER'S

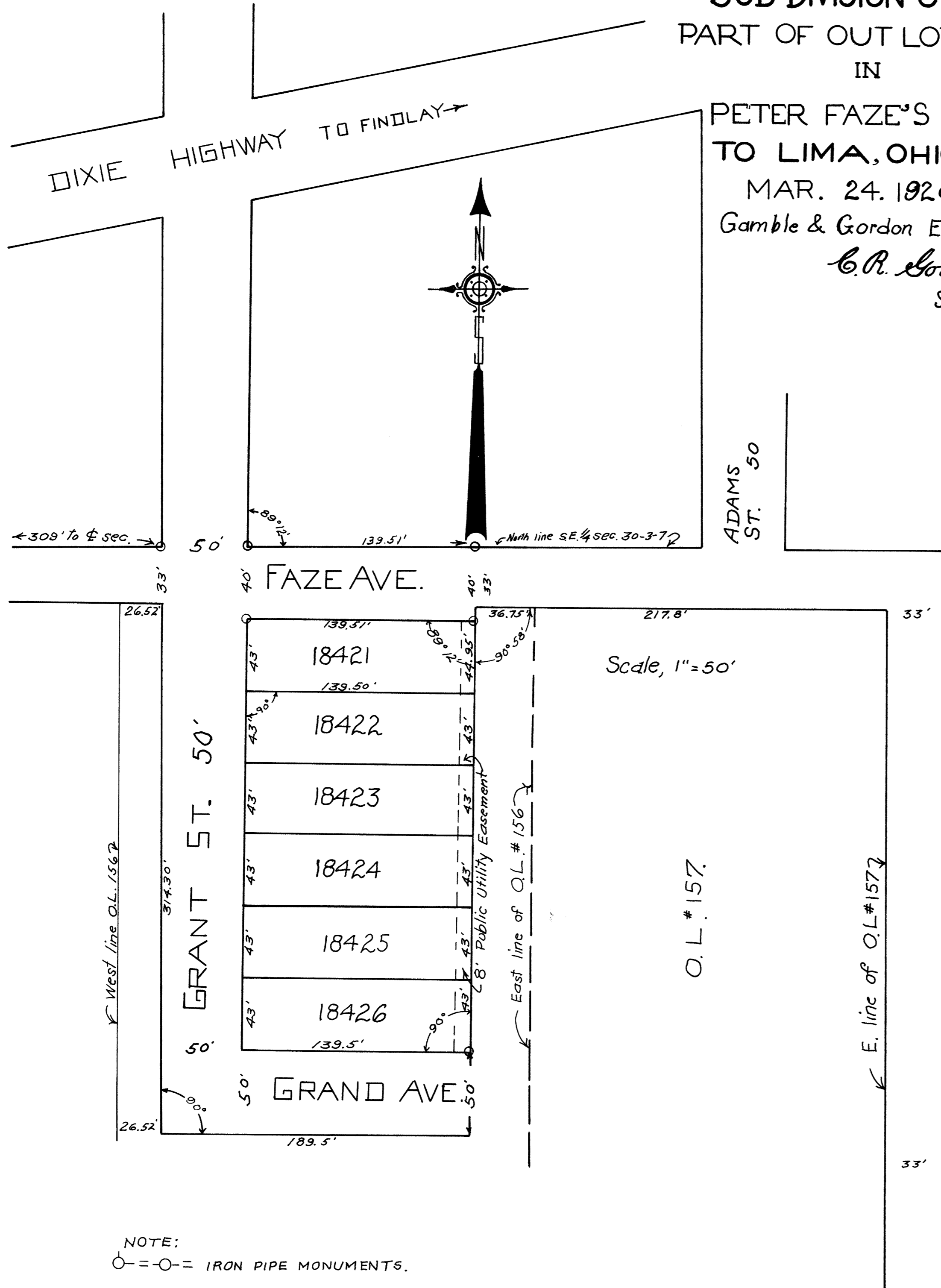
SUB-DIVISION OF  
PART OF OUT LOT NO. 156.  
IN

PETER FAZE'S ADDITION  
TO LIMA, OHIO

MAR. 24. 1926.

Gamble & Gordon Engineering Co.

*C. R. Gordon.*  
Surveyor.



NOTE:  
○—○—= IRON PIPE MONUMENTS.

## Description &amp; Certificate:-

H. Mueller's Sub-Division is laid out on part of the S.E. Quarter of Section 30, T. 3 S.-R.7 E. (Bath Twp.) Allen Co.0. The above described tract is also part of Out Lot No. 156 in Peter Faze's Addition to Lima Ohio.

More specifically bounded as follows:- Beginning at an iron pipe stake in the north line of the said S.E.¼ of Sec.30 T.3 S.-R.7 E. 309 feet east of a stone at the N. W. Cor. of the S.E.¼ of said Sec.30. Thence South on an angle to the right of 90° 48' 24.3 feet to a point, thence east on an angle left 90° 189.5 feet to a point, thence north parallel with the west of Grant St. 349.92 feet to the north line of the S. E. ¼ of said Section 30, thence west on angle left of 90° 58' along the said north line 189.51 feet to the place of beginning. Containing in all 1.12 acres of land. All measurements given in feet.

Said survey of the hereon shown plat was made by me on the 24 day of March 1926.

C. R. Gordon Surveyor  
Gamble & Gordon Engineering Co.

## Dedication:-

Know all men by these presents that the undersigned owners of the hereon described land do hereby certify that the hereon shown map is a true and correct delineation of the H. Muller's Subdivision, and do hereby dedicate the streets as hereon shown and not here-to-fore included in preceding plats; to the public for highways, forever. Also:- The easements indicated on the map for the erection & maintenance of public service lines to serve this and adjacent plats.

Witness our hand this 31st day of March, 1926.

Witnesses  
C. R. Gordon  
Essie Malley

Owners  
Henry Mueller  
Mrs. Henry Mueller

## Acknowledgement:-

State of Ohio, Allen Co. S.S.

Before me a Notary Public personally appeared the above signed owners and acknowledged the signing of the foregoing instrument to be their free act and deed. In Witness whereof I have affixed my hand & Notarial seal, this 31st day of March 1926.

(Seal) Miner A. Atmur  
Notary Public

Approved Mar.29, 1926. - LeRoy E. Miller, City Engineer.

Platting Commissioner. - Approved Mar.29, 1926. I.C. Brower

City Manager & Platting Commissioner.

## Transfer.

Received for transfer at 2 o'clock P.M. this 7th day of May 1926.

C. R. Phillips  
Allen Co. Auditor.  
by Carl Schindler, Deputy.

## Recorder. #73711

Received for record this 7th day of May 1926 at 2:42 o'clock P.M. and recorded in Plat book #2 Pages #422 & 423 on May 17th 1926. Fee \$6.40.

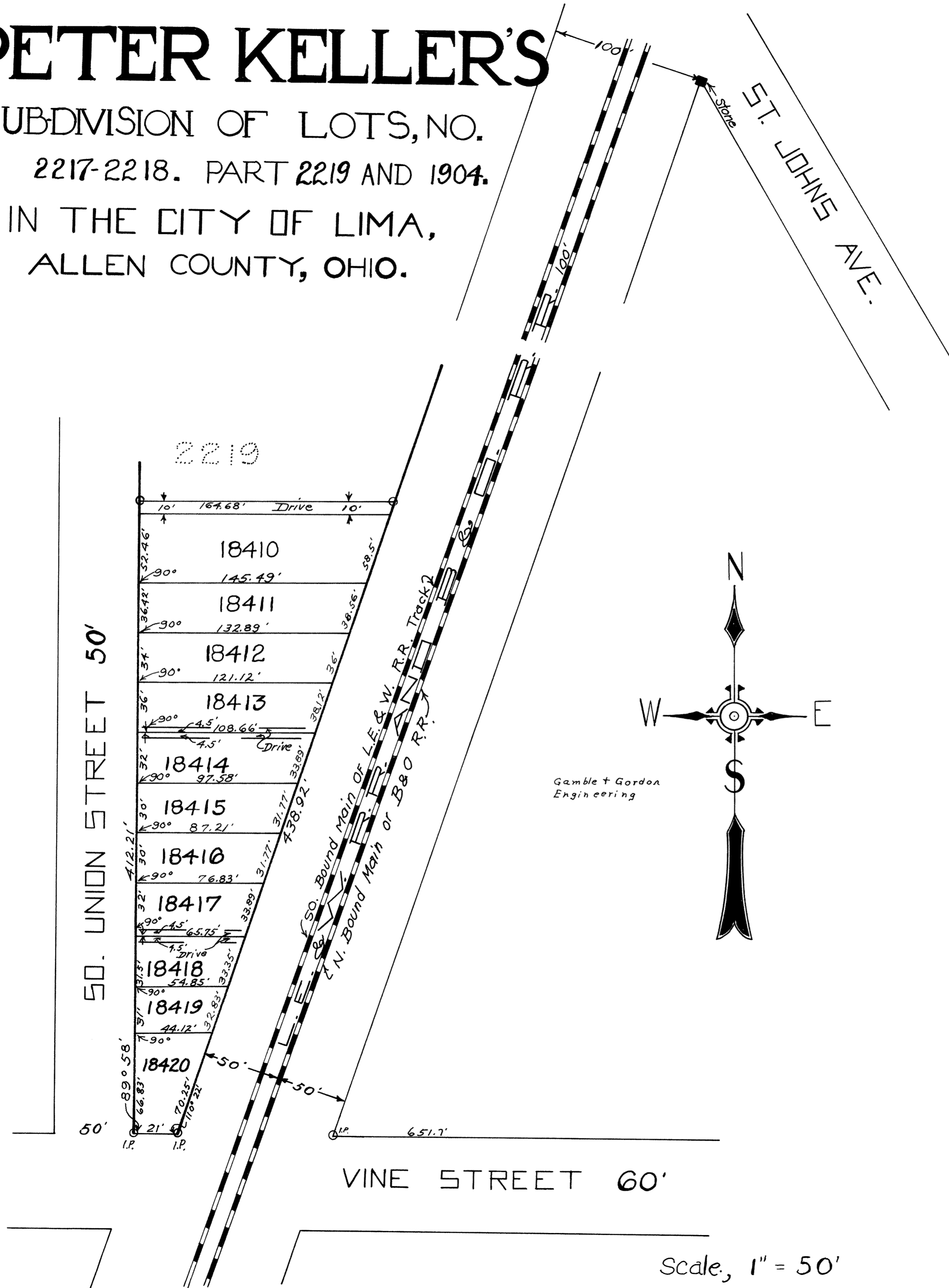
Glen I. Wallace  
Allen Co. Recorder

I hereby certify that the above plat is correctly transcribed this 10th day of August, 1971.

*Bernice Montague*  
Allen County Recorder

# PETER KELLER'S

SUBDIVISION OF LOTS, NO.  
2217-2218. PART 2219 AND 1904.  
IN THE CITY OF LIMA,  
ALLEN COUNTY, OHIO.



Gamble + Gordon  
Engineering

## Description:-

Being all of lots #2217 & 2218. Also part of lot # 2219 in Jacob Wise's Addition. Also the east part of lot #1904 in Ja's. Irwin's Addn. More particularly bounded and described as follows: Beginning at an iron pipe stake on the east line of Union Street 412.21 feet north of the north line of Vine Street, Thence south 421.21 feet to the intersection of the east line of Union and said north line of Vine Street, Thence easterwardly along said north line 21 feet to the west line of the L. E. & W. R.R., thence northeasterwardly on an angle left  $69^{\circ} 38'$  along said R.R.'s west line 438.92 feet, thence in a westerly course 164.68 feet to the place of beginning. The size of the lots, the width of the streets, Partnership driveways and the R.R. R.of W., the location of iron pipe stakes and stone monuments are hereon delineated. As surveyed this 20th day of April 1926.

I, hereby certify that the foregoing map & description to be correct.

C. R. Gordon, Surveyor.  
Gamble & Gordon Engineering Co.

## Dedication:-

Know all men by these presents, that the under-signed owner hereby certify's that the above plat is a true and correct representation of the same and do hereby dedicate the streets as heretofore dedicated in former plats to the public for street purposes forever.

Witness my hand this 5 day of May 1926.

Witness  
Michael Keller  
J. M. Boose

Owner  
Peter Keller

## Acknowledgement:-

Before me a Notary Public in and for said County personally appeared the with X named owner Peter Keller, who acknowledged the signing of the foregoing instrument to be his free act and deed.

In witness whereof I have set my hand and Notarial Seal this 5 day of May 1926.

(Seal) W. H. Leete  
Notary Public.

Platting Commissioner:- I hereby approve the above plat.

I. C. Brower

City Manager & Platting Commissioner.

City Engineer Approved Le Roy E. Miller, City Eng.

Auditor of Allen Co.

Received for transfer this 5 day of May, 1926.

C. R. Phillips, Auditor.  
Pauline M. Pool, Deputy.

#73712

Recorder of Allen Co.

Filed for record May 7, 1926 at 2-42 P.M.

Recorded in Plat Book #2 Pages#424-425 on May 18, 1926.

Fee \$8.40

Glen I. Wallace  
Recorder.

I hereby certify that the above plat is correctly transcribed  
this ~~10th~~ day of *August*, 1971.

*Bernice Montague*  
Allen County Recorder.

PAGE 426 of VOLUME 2, PART 2 OF THE PLAT RECORDS  
WAS NOT USED IN THE ORIGINAL BOOK.

Bessie Moxtaque  
Allen County Recorder.